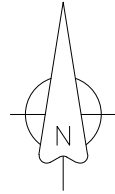


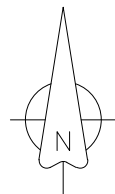
EXISTING LOCATION / BLOCK PLAN



Ordnance Survey, (c) Crown Copyright 2021.
All rights reserved. Licence number 100022432



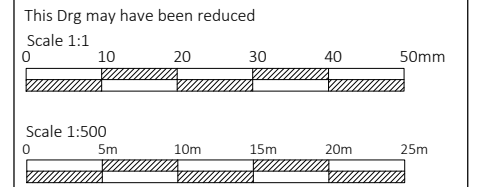
PROPOSED LOCATION / BLOCK PLAN



Ordnance Survey, (c) Crown Copyright 2021.
All rights reserved. Licence number 100022432



Do not scale this drawing
All dimension must be checked on site before fabrication / construction
Material & workmanship to be to the best of their respective kind and in accordance with current British and European Standards & Codes of Practice, Statutory Authority & Manufacturers recommendations / specification



Notes / Ledger

J M D
Property Services

28 Sirdar Strand
Riverview Park
Gravesend
Kent.
DA12 4LP
t : 01474 740299
e: info@jmdd.co.uk

Client / Location
Clients name
Address
Town
Country
Post Code

Job Title
New Rear & Side Extensions

Drawing Title
Existing & Proposed
Location / Block Plans

Scale
1:500 @ A3
Date
June - 2021

| | | | |
|-------------------|----------------|---------------------------|-----------------------|
| Designed by MB | Drawn by MB | Checked by Client (CL) | Approved by Client |
|-------------------|----------------|---------------------------|-----------------------|

| | |
|-------------------------------|----------------|
| Drawing No. JMD-1143-B-020 | Revision P2 |
|-------------------------------|----------------|

Status
Planning Issue

File Ref: JMD-1143-E-01Drawings-02Planning.