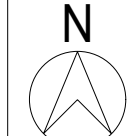


- THE CONTRACTOR MUST VERIFY ALL DIMENSIONS ON SITE BEFORE MAKING SHOP DRAWINGS OR COMMENCING WORK OF ANY KIND. NO DIMENSIONS TO BE SCALED FROM THIS DRAWING.
1. THE BOUNDARIES SHOWN ARE BASED ON INFORMATION BY OTHERS. ALL BOUNDARIES TO BE VERIFIED ON SITE PRIOR TO COMMENCING CONSTRUCTION.
 2. TOPOGRAPHICAL LEVELS TO BE CONFIRMED.
 3. DESIGN & QUOTED AREAS ARE SUBJECT TO DESIGN DEVELOPMENT & SCULPTURAL CONSENTS.
 4. ALL SURVEY INFORMATION SHOWN IS SUBJECT TO FURTHER SITE INVESTIGATION DURING DEMOLITION.

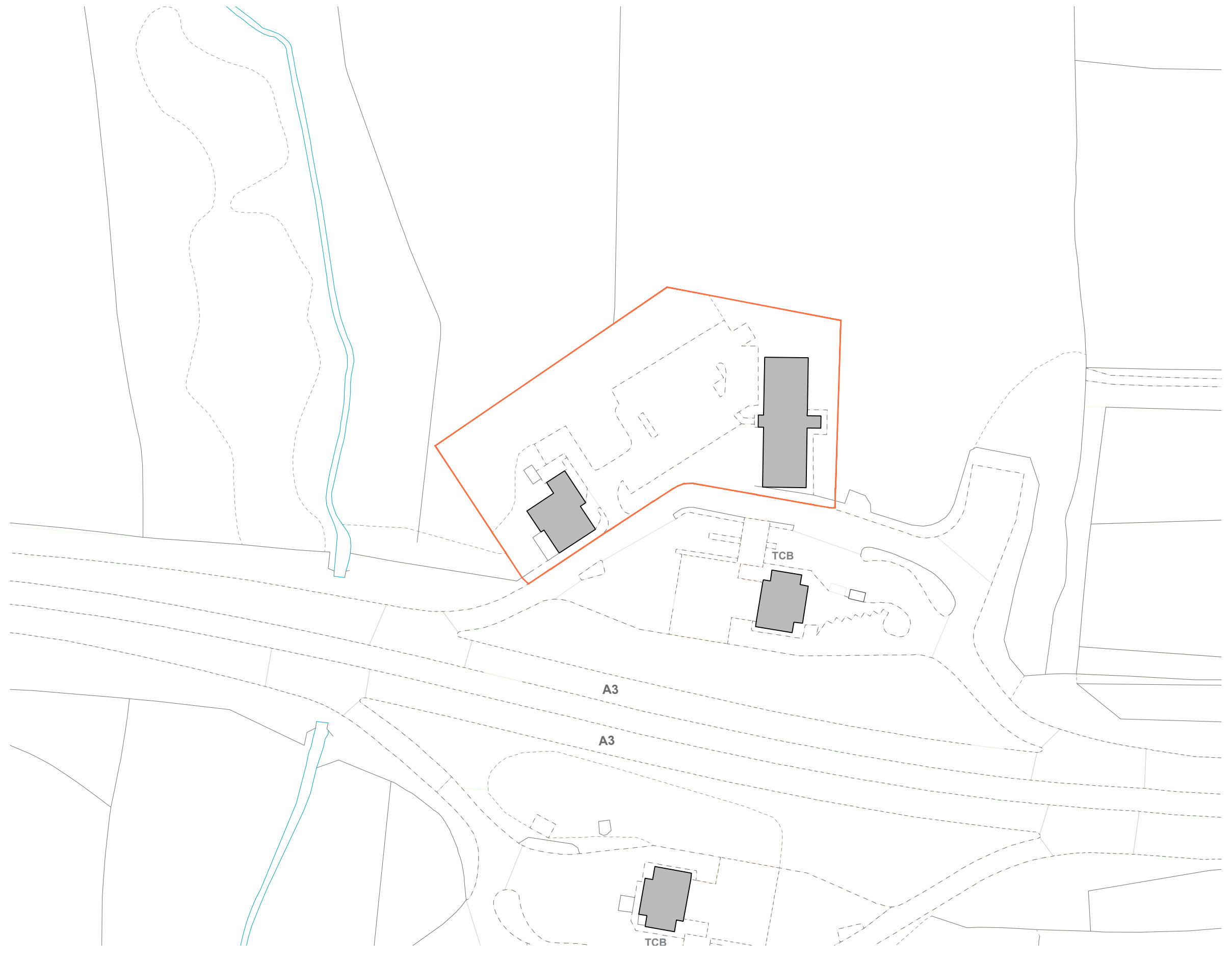


0m 5 10 15 30m

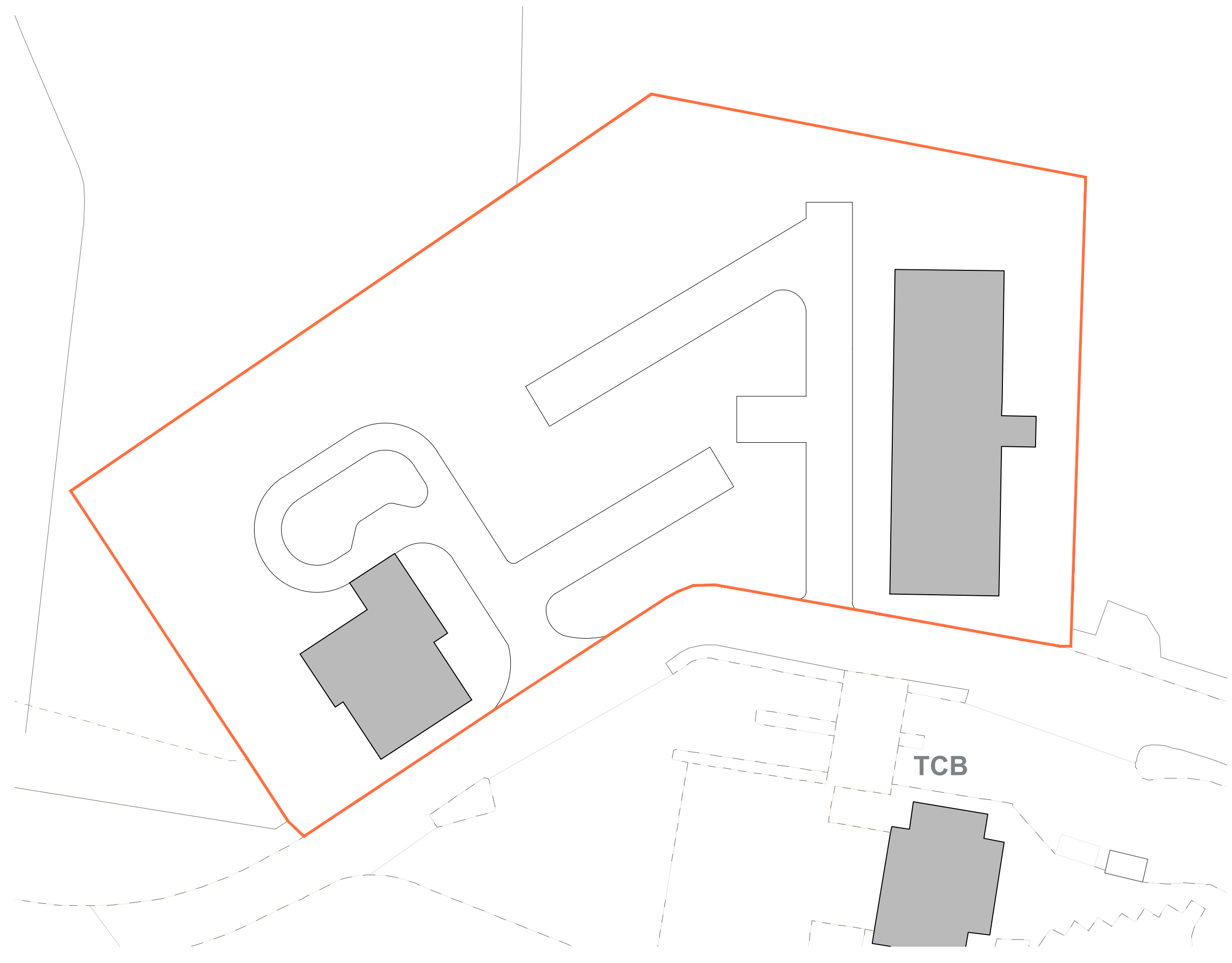
1:500

0m 12 25 37.5 75m

1:1250



01 EXISTING LOCATION PLAN
1:1250



02 PROPOSED BLOCK PLAN
1:500

REV	DATE	REVISIONS	CHK

mohsin cooper
ARCHITECTS

MOH SIN COOPER LIMITED, 7 HOVE MANOR PARADE,
HOVE STREET, HOVE, EAST SUSSEX, BN2 2DF
www.mohsincooper.com
© copyright reserved on this design
and all other rights reserved on this drawing

PROJECT:
LIPHOOK A3 SERVICES NORTH

CLIENT:
LIPHOOK A3 SERVICES LTD

DRAWING TITLE:
EXISTING LOCATION & PROPOSED BLOCK PLAN

SCALE: 1:500/1250 @ A3 DRAWN: MC DATE: JULY 21
CHECKED: MC DATE: JULY 21

NUMBER: P360-S-001 REVISION: -

STATUS:
S2 PLANNING APPLICATION