

**Site Details:**

THE HOODLANDS,  
HAMBROOK LANE,  
HAMBROOK, BS16 1RL

**Client Ref:** POP005006  
**Report Ref:** CGL-6824964  
**Grid Ref:** 363566, 179476

**Map Name:** County Series


**Map date:** 1921

**Scale:** 1:10,560

**Printed at:** 1:10,560



Surveyed 1879  
Revised 1918  
Edition 1921  
Copyright N/A  
Levelled N/A

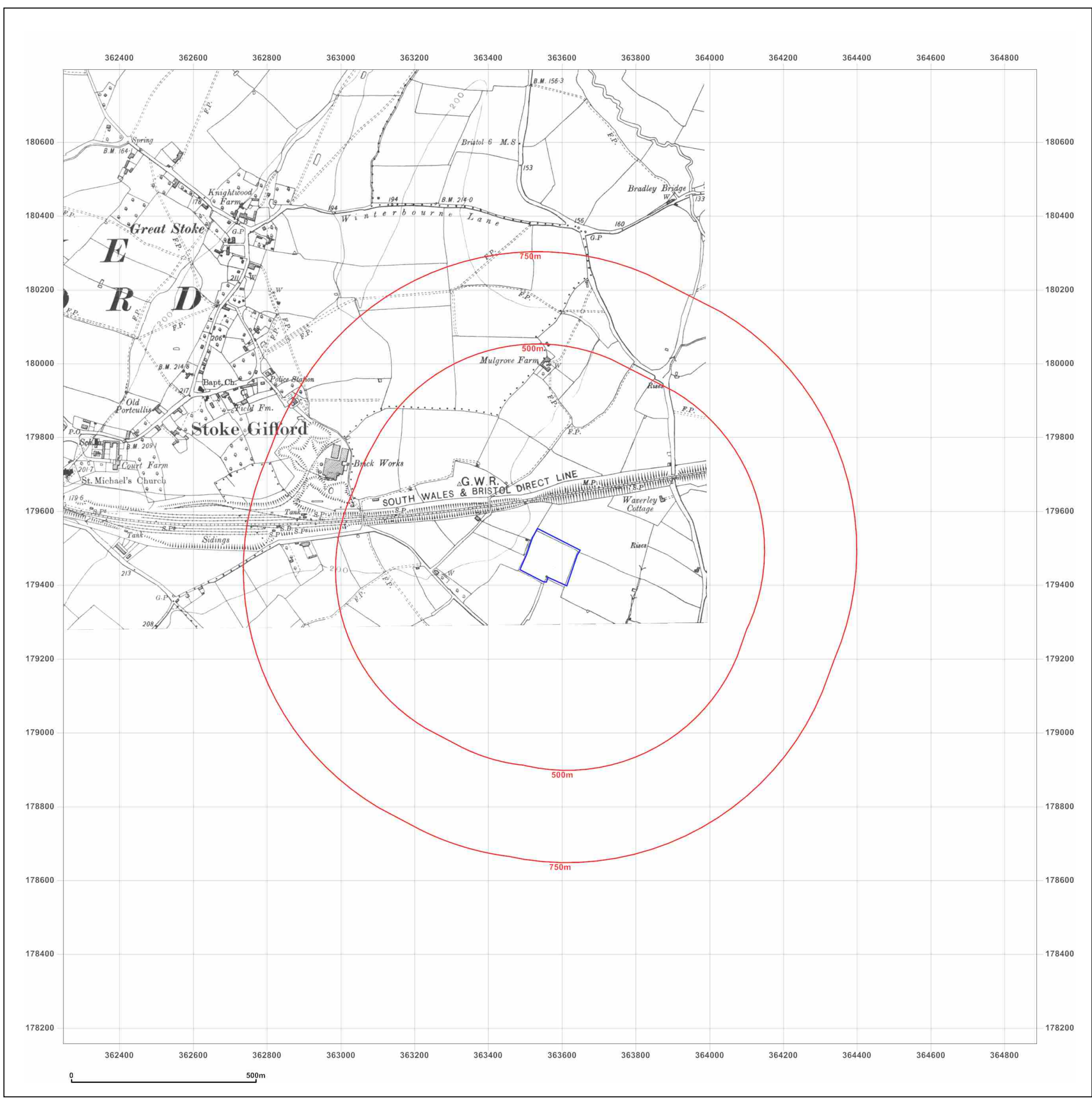


Produced by  
Groundsure Insights  
T: 08444 159000  
E: [info@groundsure.com](mailto:info@groundsure.com)  
W: [www.groundsure.com](http://www.groundsure.com)

© Crown copyright and database rights 2018 Ordnance Survey 100035207

Production date: 01 July 2020

Map legend available at:  
[www.groundsure.com/sites/default/files/groundsure\\_legend.pdf](http://www.groundsure.com/sites/default/files/groundsure_legend.pdf)



**Site Details:**

THE HOODLANDS,  
HAMBROOK LANE,  
HAMBROOK, BS16 1RL

**Client Ref:** POP005006  
**Report Ref:** CGL-6824964  
**Grid Ref:** 363566, 179476

**Map Name:** County Series

**Map date:** 1936-1938


**Scale:** 1:10,560

**Printed at:** 1:10,560




Surveyed 1879  
Revised 1938  
Edition N/A  
Copyright N/A  
Levelled N/A

Surveyed 1880  
Revised 1936  
Edition N/A  
Copyright N/A  
Levelled N/A



Surveyed 1880  
Revised 1938  
Edition 1938  
Copyright N/A  
Levelled N/A

Surveyed 1880  
Revised 1936  
Edition N/A  
Copyright N/A  
Levelled N/A

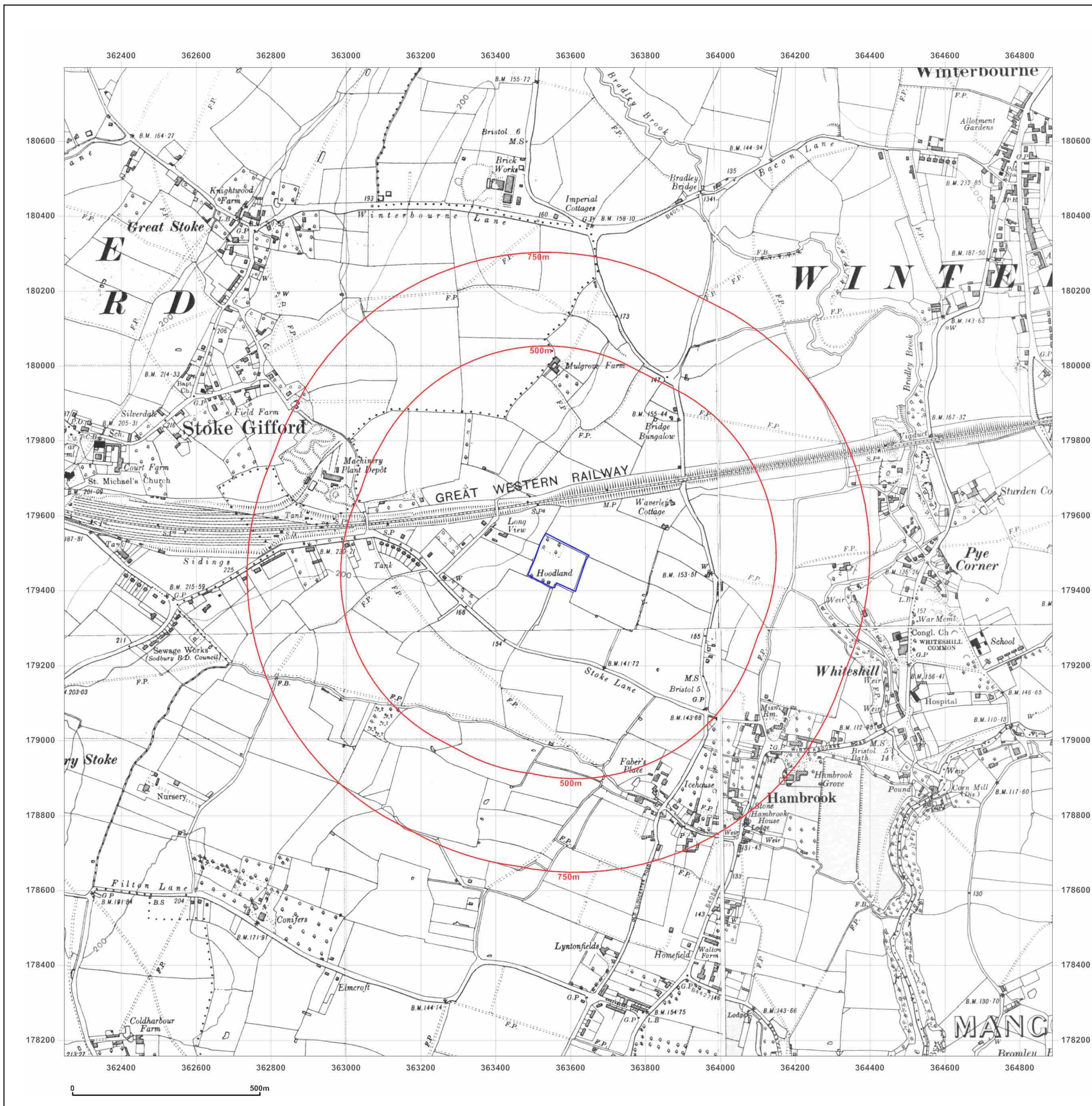


Produced by  
Groundsure Insights  
T: 08444 159000  
E: [info@groundsure.com](mailto:info@groundsure.com)  
W: [www.groundsure.com](http://www.groundsure.com)

© Crown copyright and database rights 2018 Ordnance Survey 100035207

Production date: 01 July 2020

Map legend available at:  
[www.groundsure.com/sites/default/files/groundsure\\_legend.pdf](http://www.groundsure.com/sites/default/files/groundsure_legend.pdf)



**Site Details:**

THE HOODLANDS,  
HAMBROOK LANE,  
HAMBROOK, BS16 1RL

**Client Ref:** POP005006  
**Report Ref:** CGL-6824964  
**Grid Ref:** 363566, 179476

**Map Name:** County Series

**Map date:** 1935-1938


**Scale:** 1:10,560

**Printed at:** 1:10,560



Surveyed 1879  
Revised 1935  
Edition N/A  
Copyright N/A  
Levelled N/A

Surveyed 1880  
Revised 1936  
Edition N/A  
Copyright N/A  
Levelled N/A



Surveyed 1880  
Revised 1938  
Edition N/A  
Copyright N/A  
Levelled N/A

Surveyed 1880  
Revised 1936  
Edition N/A  
Copyright N/A  
Levelled N/A

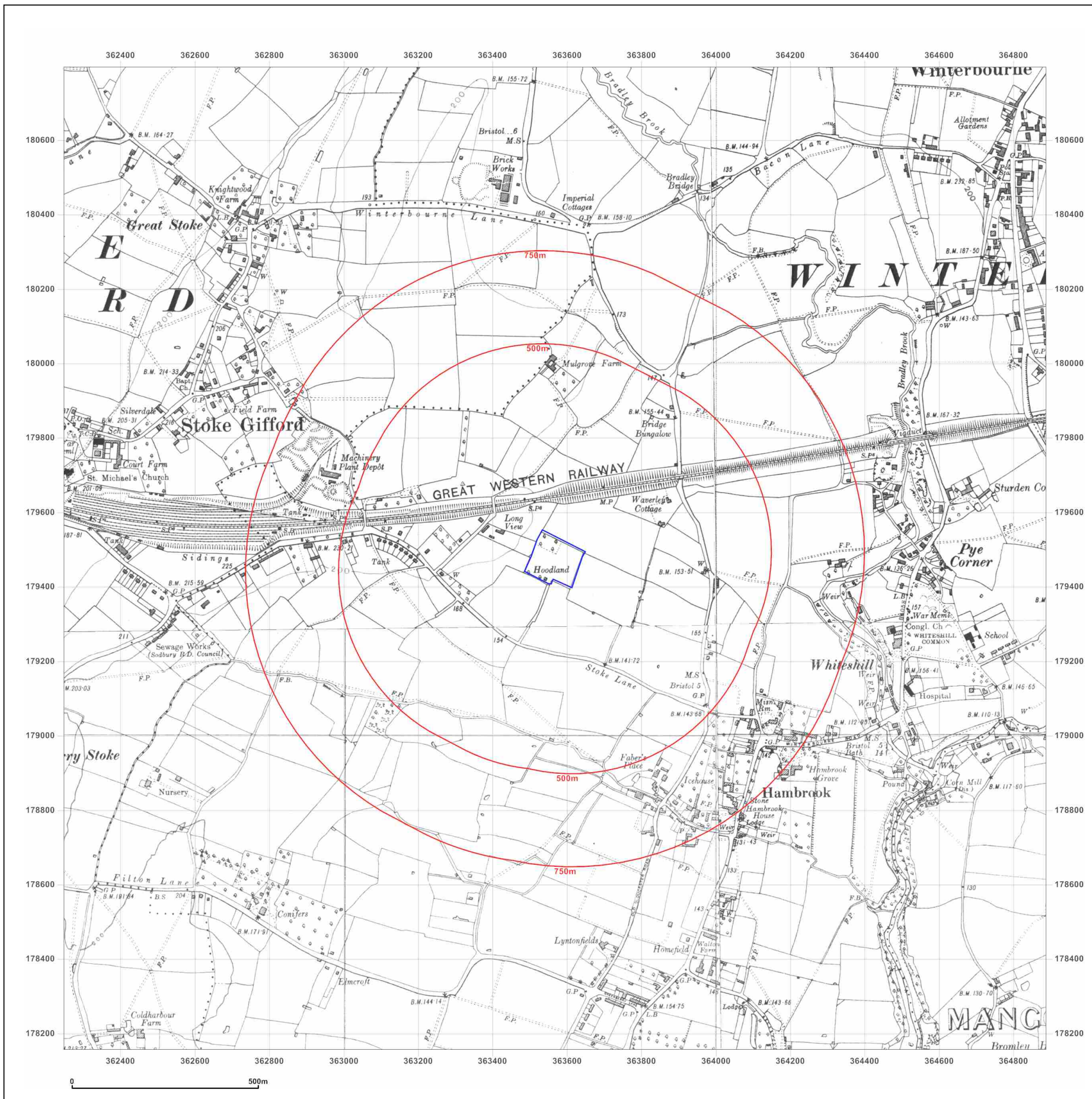


Produced by  
Groundsure Insights  
T: 08444 159000  
E: [info@groundsure.com](mailto:info@groundsure.com)  
W: [www.groundsure.com](http://www.groundsure.com)

© Crown copyright and database rights 2018 Ordnance Survey 100035207

Production date: 01 July 2020

Map legend available at:  
[www.groundsure.com/sites/default/files/groundsure\\_legend.pdf](http://www.groundsure.com/sites/default/files/groundsure_legend.pdf)



**Site Details:**

THE HOODLANDS,  
HAMBROOK LANE,  
HAMBROOK, BS16 1RL


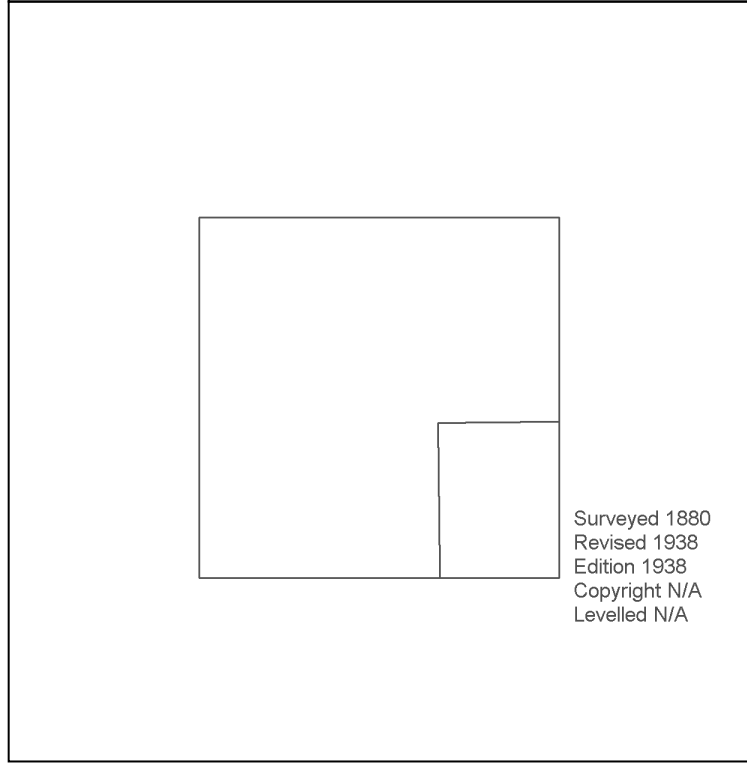
**Client Ref:** POP005006  
**Report Ref:** CGL-6824964  
**Grid Ref:** 363566, 179476

**Map Name:** County Series

**Map date:** 1938

**Scale:** 1:10,560

**Printed at:** 1:10,560

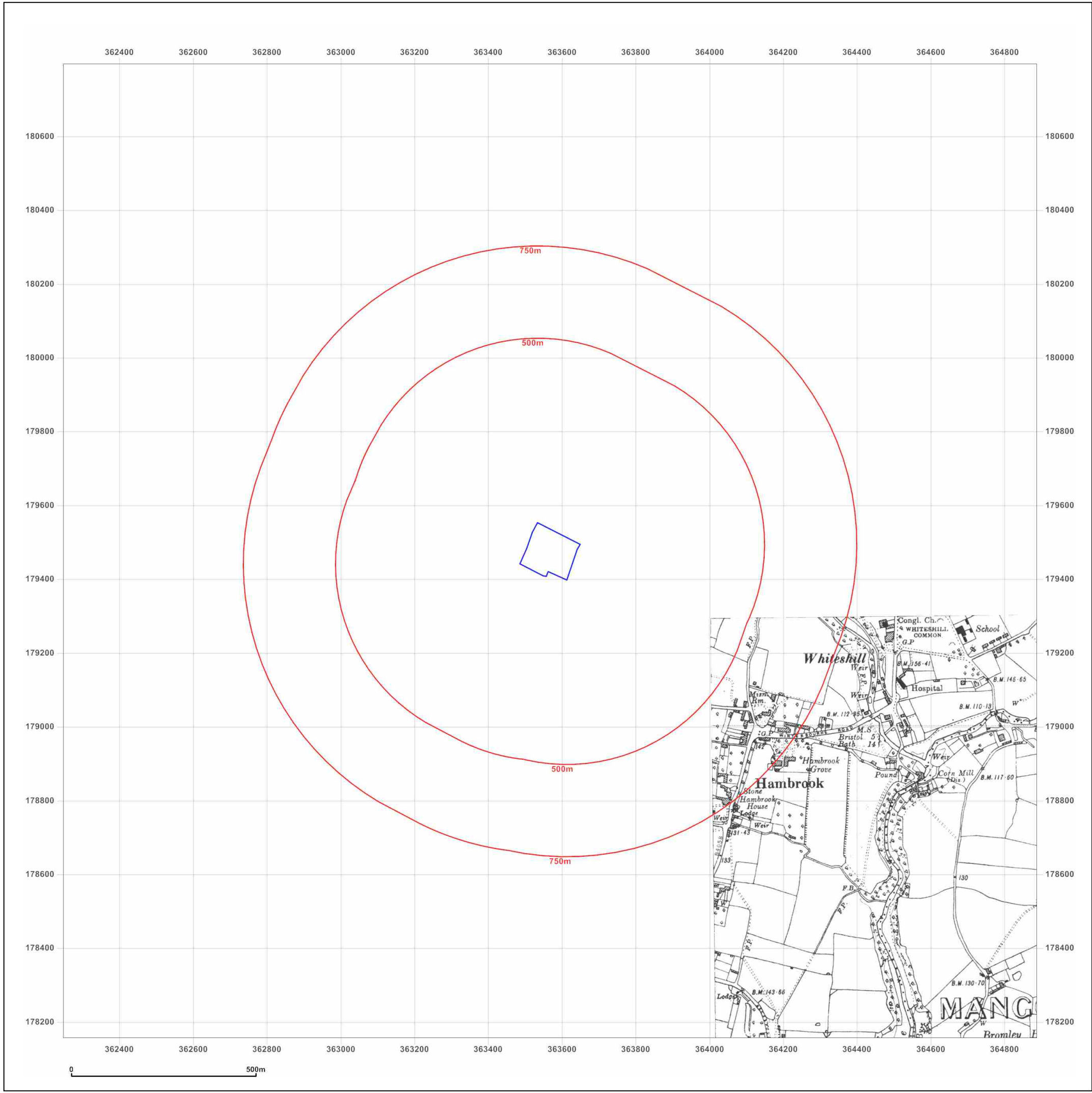


Produced by  
Groundsure Insights  
T: 08444 159000  
E: [info@groundsure.com](mailto:info@groundsure.com)  
W: [www.groundsure.com](http://www.groundsure.com)

© Crown copyright and database rights 2018 Ordnance Survey 100035207

Production date: 01 July 2020

Map legend available at:  
[www.groundsure.com/sites/default/files/groundsure\\_legend.pdf](http://www.groundsure.com/sites/default/files/groundsure_legend.pdf)



**Site Details:**

THE HOODLANDS,  
HAMBROOK LANE,  
HAMBROOK, BS16 1RL

**Client Ref:** POP005006  
**Report Ref:** CGL-6824964  
**Grid Ref:** 363566, 179476

**Map Name:** Provisional

**Map date:** 1955

**Scale:** 1:10,560

**Printed at:** 1:10,560



Surveyed N/A  
Revised 1954  
Edition 1955  
Copyright N/A  
Levelled N/A

Surveyed N/A  
Revised 1954  
Edition 1955  
Copyright N/A  
Levelled N/A

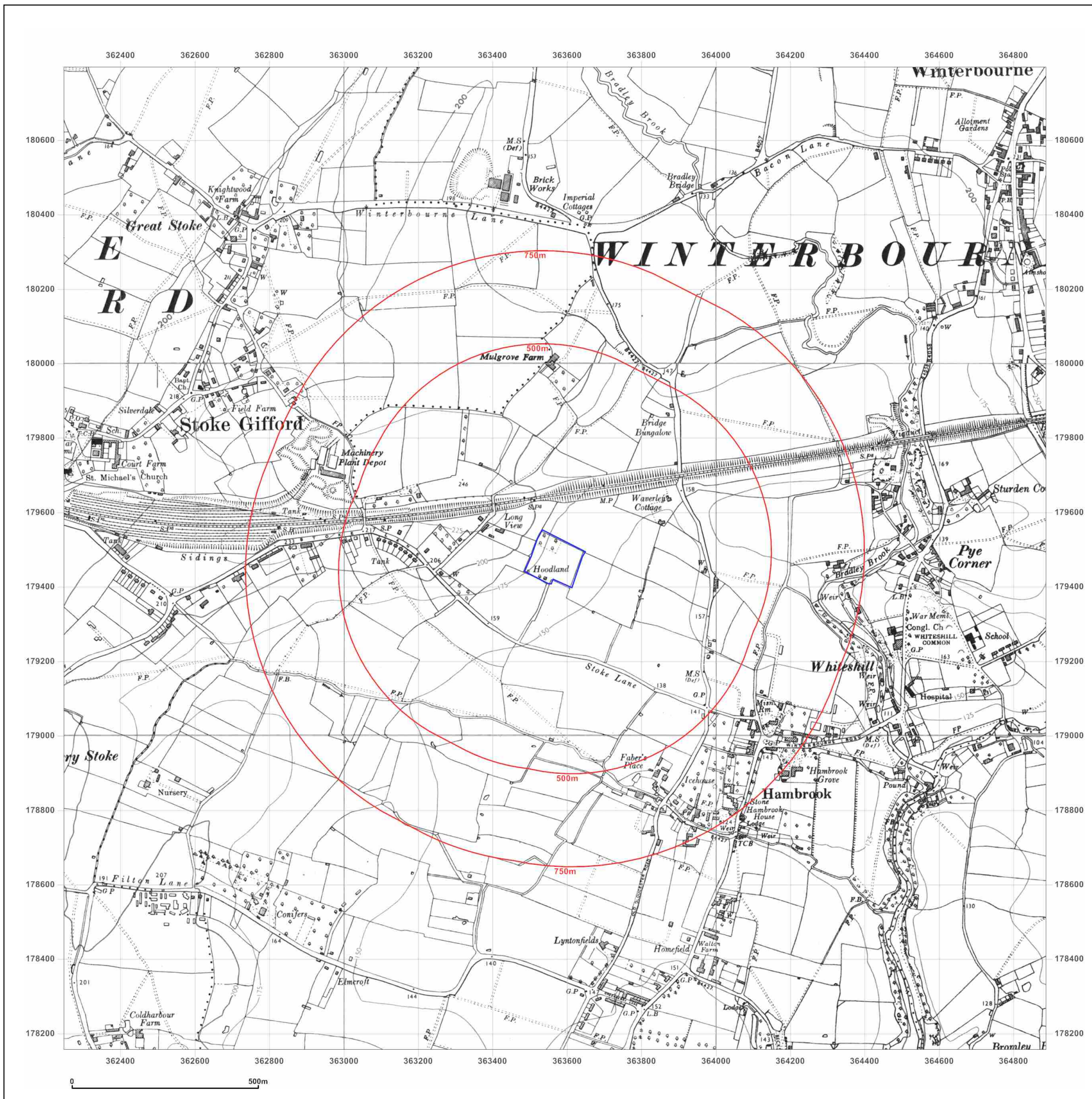


Produced by  
Groundsure Insights  
T: 08444 159000  
E: [info@groundsure.com](mailto:info@groundsure.com)  
W: [www.groundsure.com](http://www.groundsure.com)

© Crown copyright and database rights 2018 Ordnance Survey 100035207

Production date: 01 July 2020

Map legend available at:  
[www.groundsure.com/sites/default/files/groundsure\\_legend.pdf](http://www.groundsure.com/sites/default/files/groundsure_legend.pdf)



**Site Details:**

THE HOODLANDS,  
HAMBROOK LANE,  
HAMBROOK, BS16 1RL

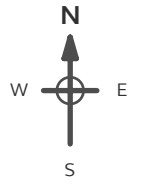
**Client Ref:** POP005006  
**Report Ref:** CGL-6824964  
**Grid Ref:** 363566, 179476

**Map Name:** Provisional


**Map date:** 1966

**Scale:** 1:10,560

**Printed at:** 1:10,560



Surveyed N/A  
Revised 1966  
Edition 1955  
Copyright N/A  
Levelled N/A

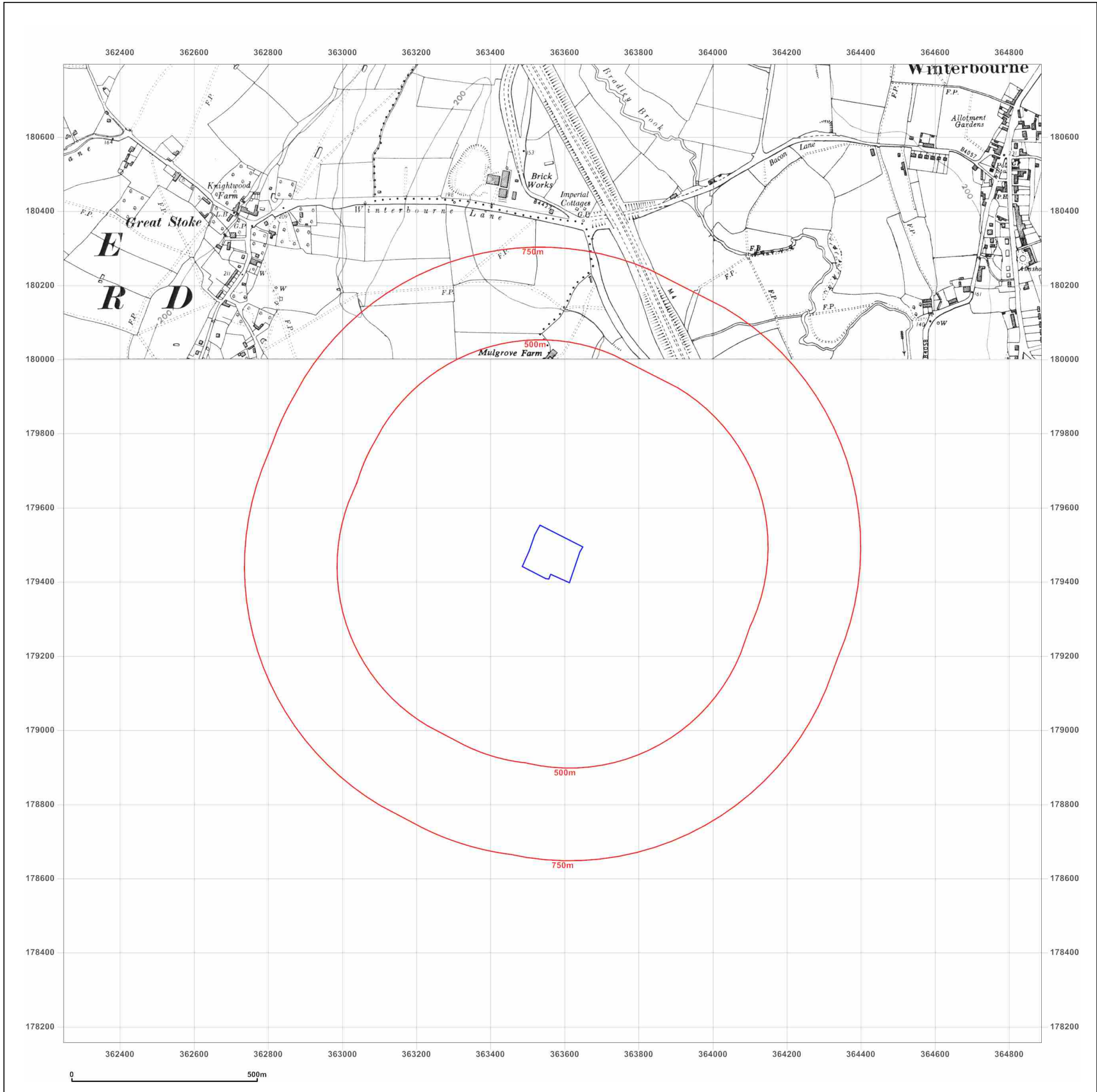


Produced by  
Groundsure Insights  
T: 08444 159000  
E: [info@groundsure.com](mailto:info@groundsure.com)  
W: [www.groundsure.com](http://www.groundsure.com)

© Crown copyright and database rights 2018 Ordnance Survey 100035207

Production date: 01 July 2020

Map legend available at:  
[www.groundsure.com/sites/default/files/groundsure\\_legend.pdf](http://www.groundsure.com/sites/default/files/groundsure_legend.pdf)



**Site Details:**

THE HOODLANDS,  
HAMBROOK LANE,  
HAMBROOK, BS16 1RL

**Client Ref:** POP005006  
**Report Ref:** CGL-6824964  
**Grid Ref:** 363566, 179476

**Map Name:** National Grid

**Map date:** 1973-1978

**Scale:** 1:10,000

**Printed at:** 1:10,000



Surveyed 1973  
Revised 1973  
Edition N/A  
Copyright N/A  
Levelled N/A

Surveyed 1977  
Revised 1978  
Edition N/A  
Copyright N/A  
Levelled N/A

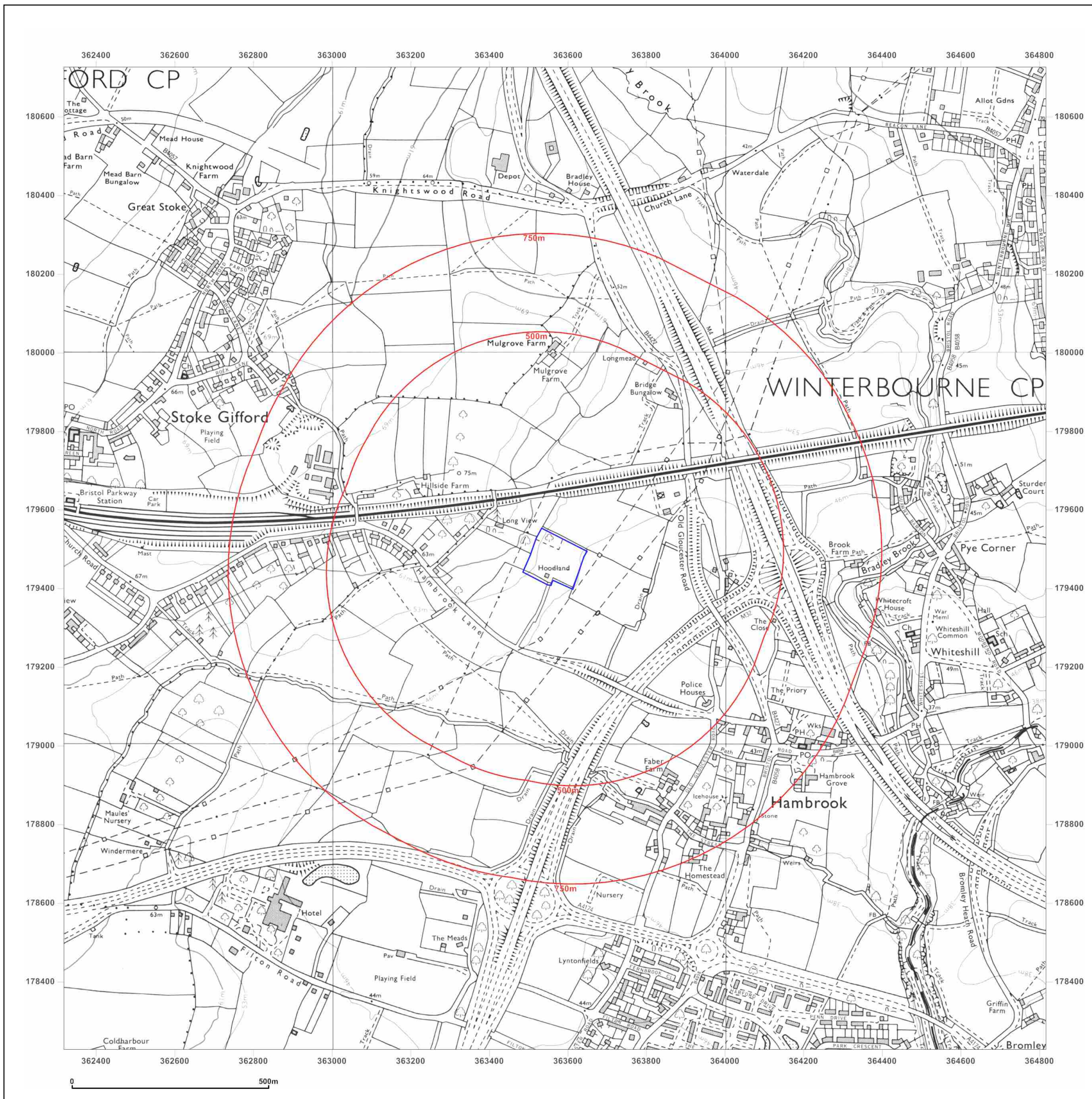


Produced by  
Groundsure Insights  
T: 08444 159000  
E: [info@groundsure.com](mailto:info@groundsure.com)  
W: [www.groundsure.com](http://www.groundsure.com)

© Crown copyright and database rights 2018 Ordnance Survey 100035207

Production date: 01 July 2020

Map legend available at:  
[www.groundsure.com/sites/default/files/groundsure\\_legend.pdf](http://www.groundsure.com/sites/default/files/groundsure_legend.pdf)



**Site Details:**

THE HOODLANDS,  
HAMBROOK LANE,  
HAMBROOK, BS16 1RL

**Client Ref:** POP005006  
**Report Ref:** CGL-6824964  
**Grid Ref:** 363566, 179476

**Map Name:** National Grid


**Map date:** 1981

**Scale:** 1:10,000

**Printed at:** 1:10,000



Surveyed 1972  
Revised 1981  
Edition N/A  
Copyright N/A  
Levelled N/A

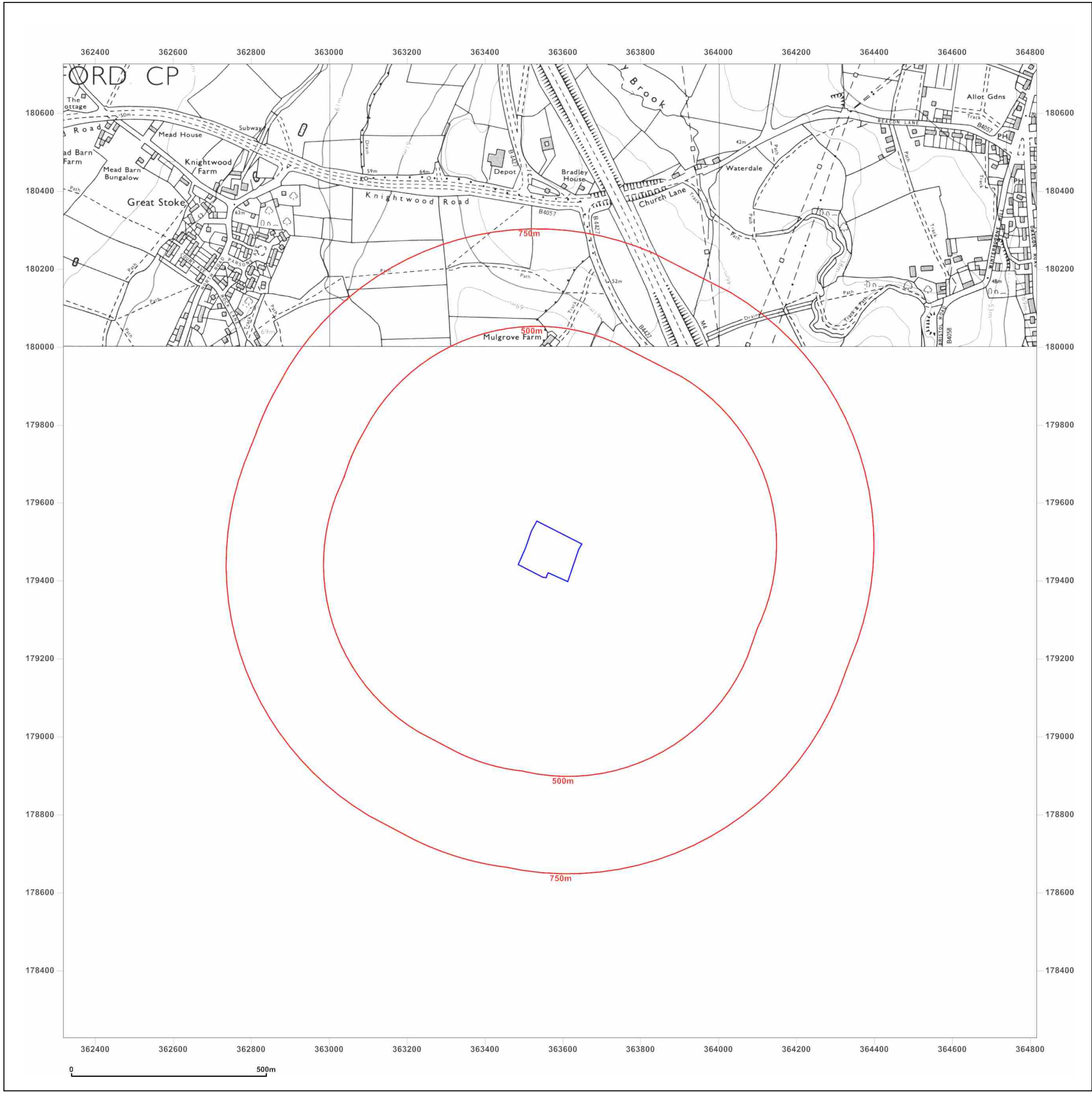


Produced by  
Groundsure Insights  
T: 08444 159000  
E: [info@groundsure.com](mailto:info@groundsure.com)  
W: [www.groundsure.com](http://www.groundsure.com)

© Crown copyright and database rights 2018 Ordnance Survey 100035207

Production date: 01 July 2020

Map legend available at:  
[www.groundsure.com/sites/default/files/groundsure\\_legend.pdf](http://www.groundsure.com/sites/default/files/groundsure_legend.pdf)





**Site Details:**

THE HOODLANDS,  
HAMBROOK LANE,  
HAMBROOK, BS16 1RL

**Client Ref:** POP005006  
**Report Ref:** CGL-6824964  
**Grid Ref:** 363566, 179476

**Map Name:** National Grid


**Map date:** 1988

**Scale:** 1:10,000

**Printed at:** 1:10,000



Surveyed 1984  
Revised 1988  
Edition N/A  
Copyright N/A  
Levelled N/A

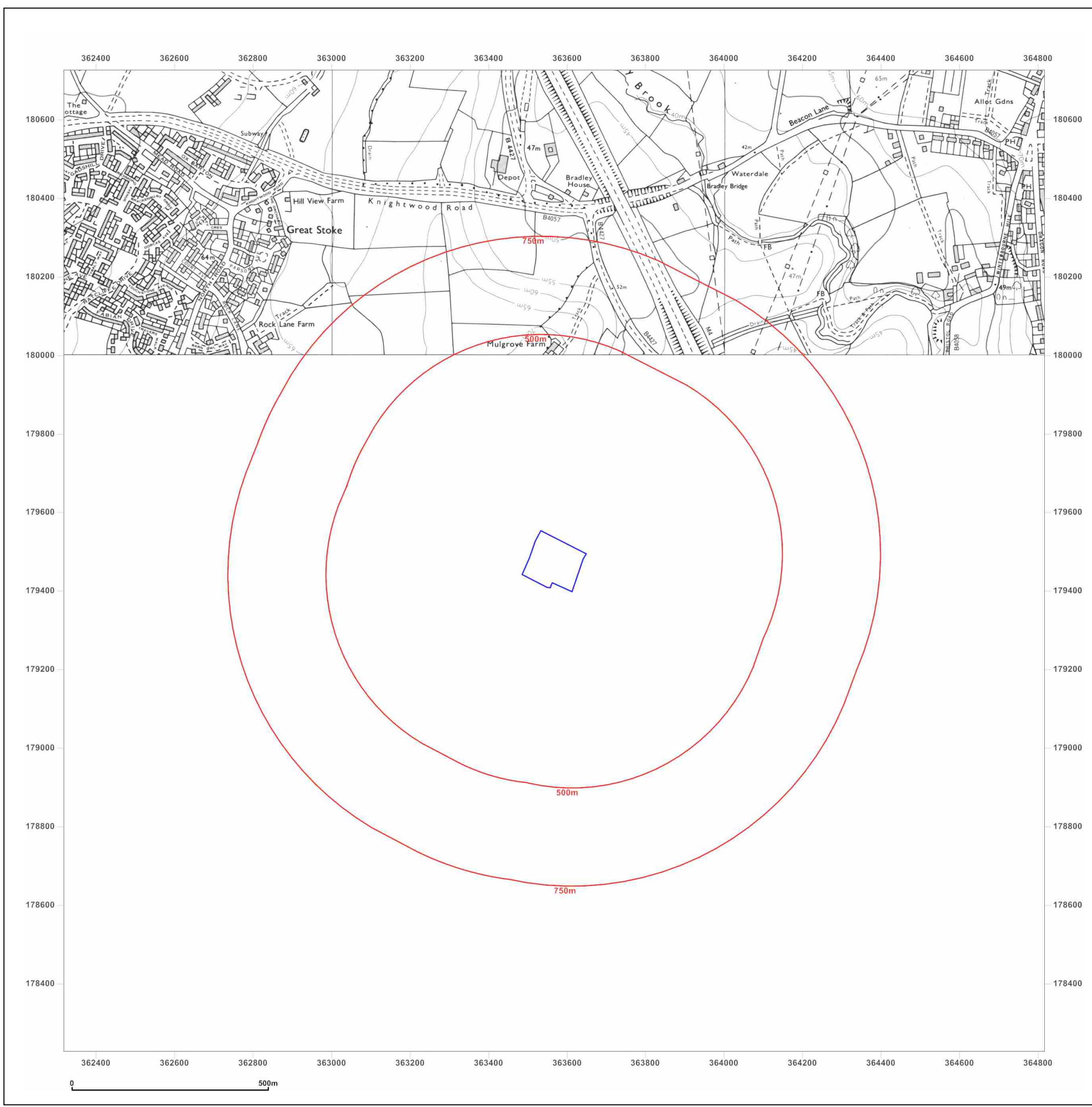


Produced by  
Groundsure Insights  
T: 08444 159000  
E: [info@groundsure.com](mailto:info@groundsure.com)  
W: [www.groundsure.com](http://www.groundsure.com)

© Crown copyright and database rights 2018 Ordnance Survey 100035207

Production date: 01 July 2020

Map legend available at:  
[www.groundsure.com/sites/default/files/groundsure\\_legend.pdf](http://www.groundsure.com/sites/default/files/groundsure_legend.pdf)



**Site Details:**

THE HOODLANDS,  
HAMBROOK LANE,  
HAMBROOK, BS16 1RL

**Client Ref:** POP005006  
**Report Ref:** CGL-6824964  
**Grid Ref:** 363566, 179476

**Map Name:** National Grid

**Map date:** 1988-1990

**Scale:** 1:10,000

**Printed at:** 1:10,000



Surveyed 1984  
Revised 1988  
Edition N/A  
Copyright N/A  
Levelled N/A

Surveyed 1988  
Revised 1990  
Edition N/A  
Copyright N/A  
Levelled N/A

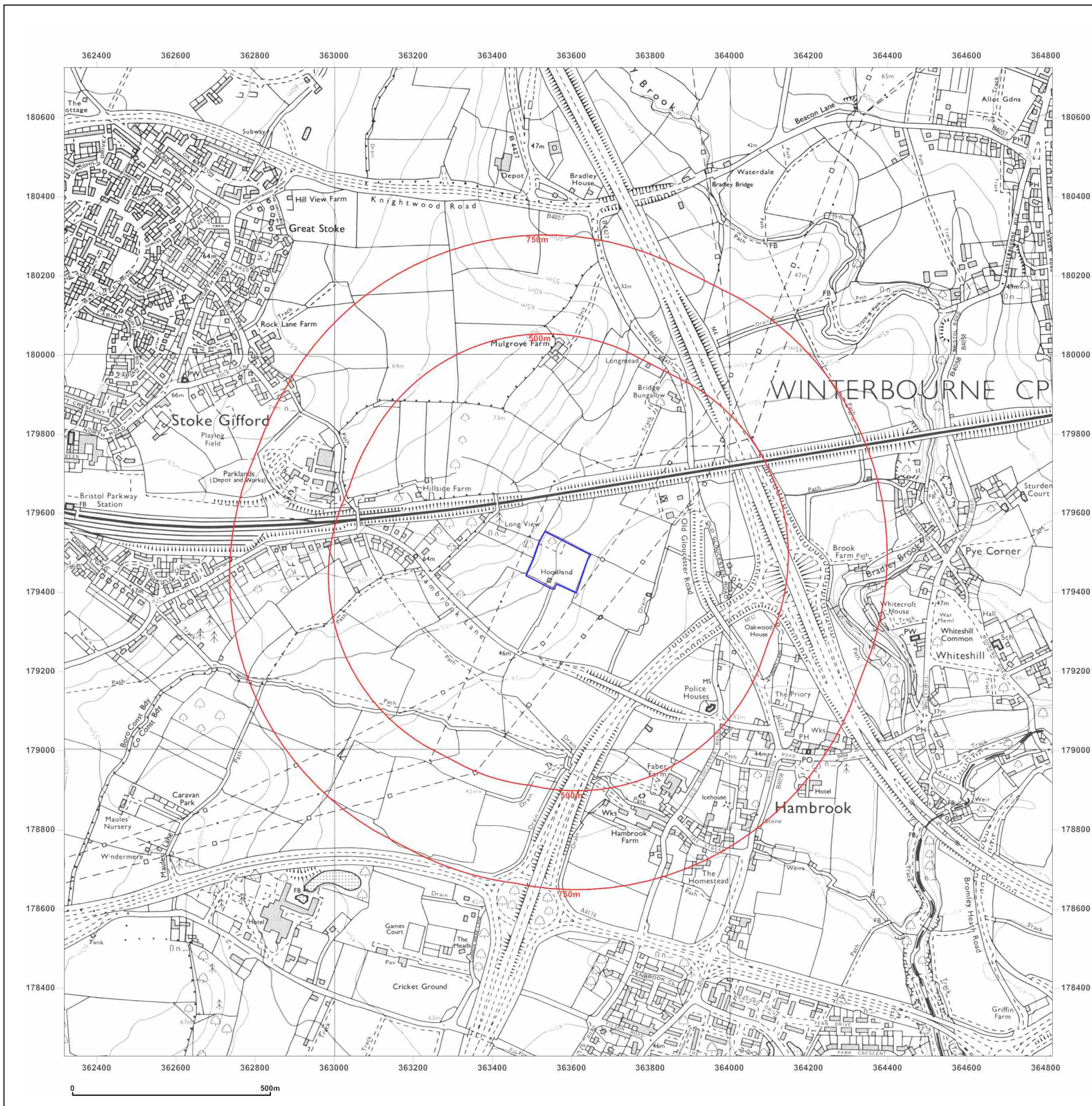


Produced by  
Groundsure Insights  
T: 08444 159000  
E: [info@groundsure.com](mailto:info@groundsure.com)  
W: [www.groundsure.com](http://www.groundsure.com)

© Crown copyright and database rights 2018 Ordnance Survey 100035207

Production date: 01 July 2020

Map legend available at:  
[www.groundsure.com/sites/default/files/groundsure\\_legend.pdf](http://www.groundsure.com/sites/default/files/groundsure_legend.pdf)



**Site Details:**

THE HOODLANDS,  
HAMBROOK LANE,  
HAMBROOK, BS16 1RL

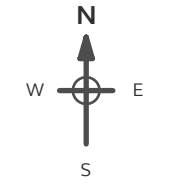
**Client Ref:** POP005006  
**Report Ref:** CGL-6824964  
**Grid Ref:** 363566, 179476

**Map Name:** National Grid


**Map date:** 1994

**Scale:** 1:10,000

**Printed at:** 1:10,000



Surveyed 1984  
Revised 1994  
Edition N/A  
Copyright N/A  
Levelled N/A

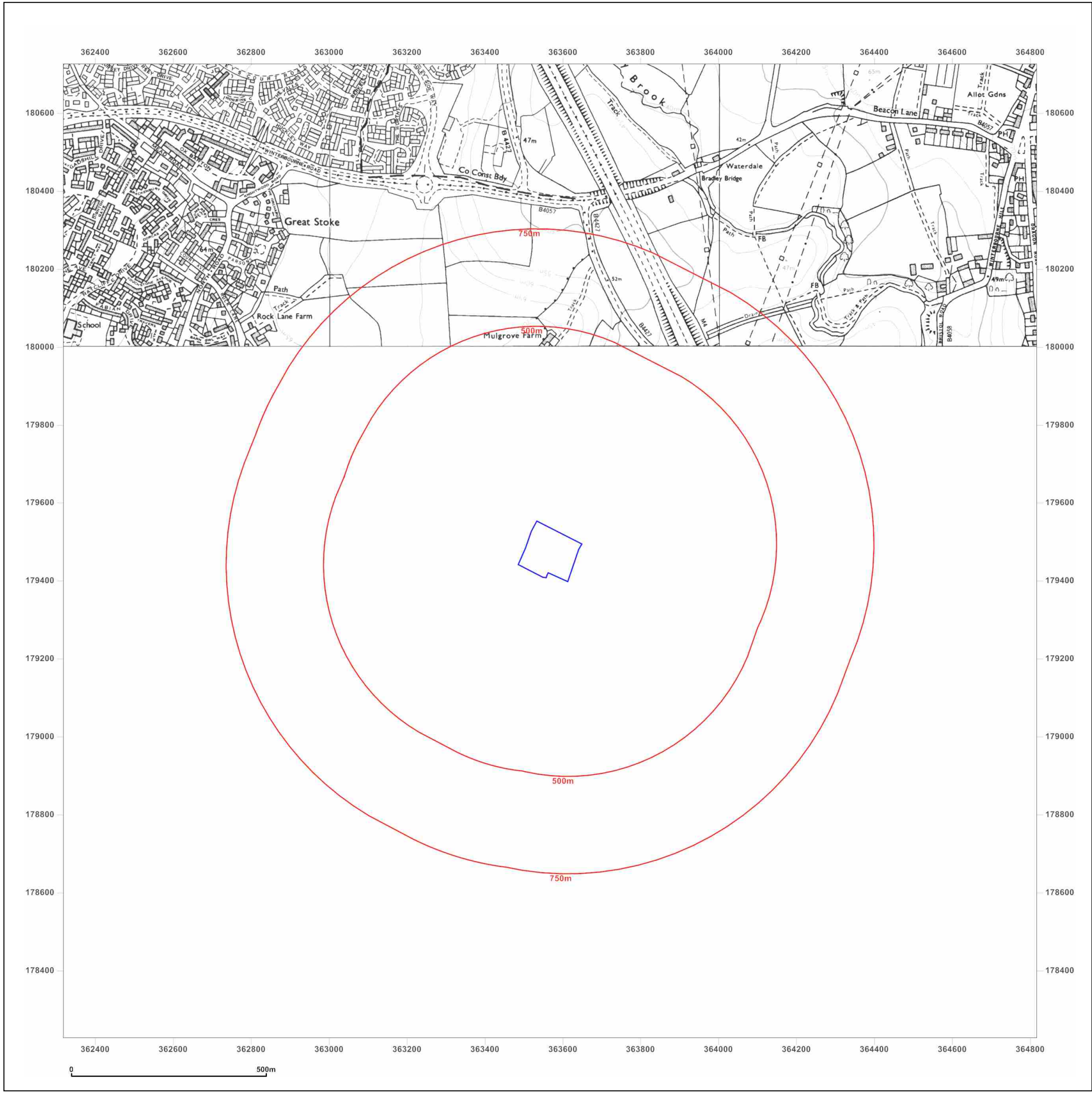


Produced by  
Groundsure Insights  
T: 08444 159000  
E: [info@groundsure.com](mailto:info@groundsure.com)  
W: [www.groundsure.com](http://www.groundsure.com)

© Crown copyright and database rights 2018 Ordnance Survey 100035207

Production date: 01 July 2020

Map legend available at:  
[www.groundsure.com/sites/default/files/groundsure\\_legend.pdf](http://www.groundsure.com/sites/default/files/groundsure_legend.pdf)



**Site Details:**

THE HOODLANDS,  
HAMBROOK LANE,  
HAMBROOK, BS16 1RL



**Client Ref:** POP005006  
**Report Ref:** CGL-6824964  
**Grid Ref:** 363566, 179476

**Map Name:** National Grid

**Map date:** 2001

**Scale:** 1:10,000

**Printed at:** 1:10,000



Produced by  
Groundsure Insights  
T: 08444 159000  
E: [info@groundsure.com](mailto:info@groundsure.com)  
W: [www.groundsure.com](http://www.groundsure.com)

© Crown copyright and database rights 2018 Ordnance Survey 100035207

Production date: 01 July 2020

Map legend available at:  
[www.groundsure.com/sites/default/files/groundsure\\_legend.pdf](http://www.groundsure.com/sites/default/files/groundsure_legend.pdf)



**Site Details:**

THE HOODLANDS,  
HAMBROOK LANE,  
HAMBROOK, BS16 1RL


**Client Ref:** POP005006  
**Report Ref:** CGL-6824964  
**Grid Ref:** 363566, 179476

**Map Name:** National Grid

**Map date:** 2010

**Scale:** 1:10,000

**Printed at:** 1:10,000

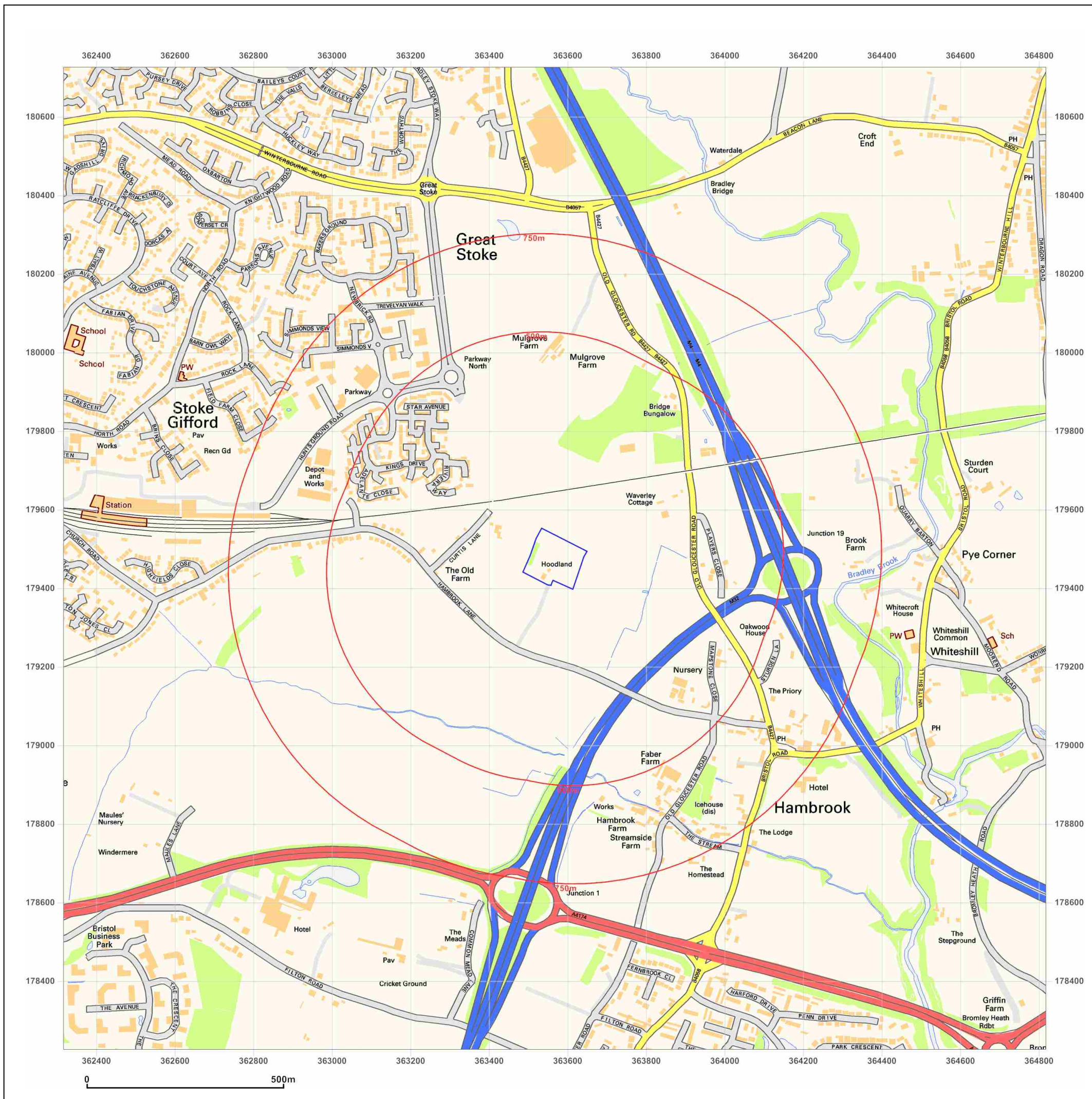


Produced by  
Groundsure Insights  
T: 08444 159000  
E: [info@groundsure.com](mailto:info@groundsure.com)  
W: [www.groundsure.com](http://www.groundsure.com)

© Crown copyright and database rights 2018 Ordnance Survey 100035207

Production date: 01 July 2020



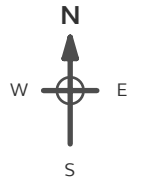
Map legend available at:  
[www.groundsure.com/sites/default/files/groundsure\\_legend.pdf](http://www.groundsure.com/sites/default/files/groundsure_legend.pdf)



**Site Details:**  
 THE HOODLANDS,  
 HAMBROOK LANE,  
 HAMBROOK, BS16 1RL

**Client Ref:** POP005006  
**Report Ref:** CGL-6824964  
**Grid Ref:** 363566, 179476

**Map Name:** National Grid  
**Map date:** 2020  
**Scale:** 1:10,000  
**Printed at:** 1:10,000

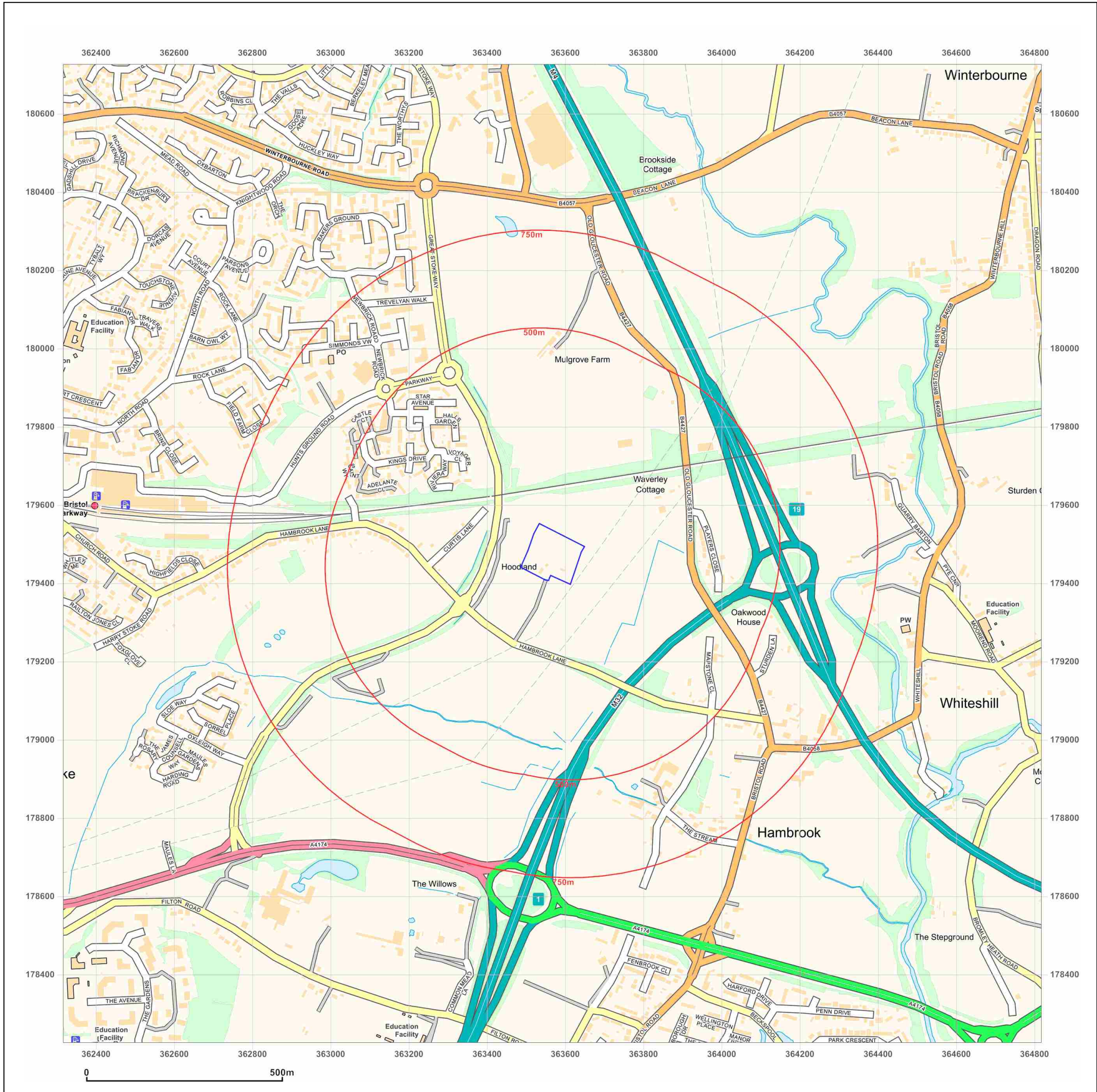


Produced by  
 Groundsure Insights  
 T: 08444 159000  
 E: [info@groundsure.com](mailto:info@groundsure.com)  
 W: [www.groundsure.com](http://www.groundsure.com)

© Crown copyright and database rights 2018 Ordnance Survey 100035207

Production date: 01 July 2020

Map legend available at:  
[www.groundsure.com/sites/default/files/groundsure\\_legend.pdf](http://www.groundsure.com/sites/default/files/groundsure_legend.pdf)



**Site Details:**

THE HOODLANDS,  
HAMBROOK LANE,  
HAMBROOK, BS16 1RL

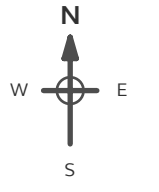
**Client Ref:** POP005006  
**Report Ref:** CGL-6824964  
**Grid Ref:** 363566, 179476

**Map Name:** County Series


**Map date:** 1881-1882

**Scale:** 1:2,500

**Printed at:** 1:2,500



Surveyed 1882  
Revised 1882  
Edition N/A  
Copyright N/A  
Levelled N/A



Surveyed 1881  
Revised 1881  
Edition N/A  
Copyright N/A  
Levelled N/A

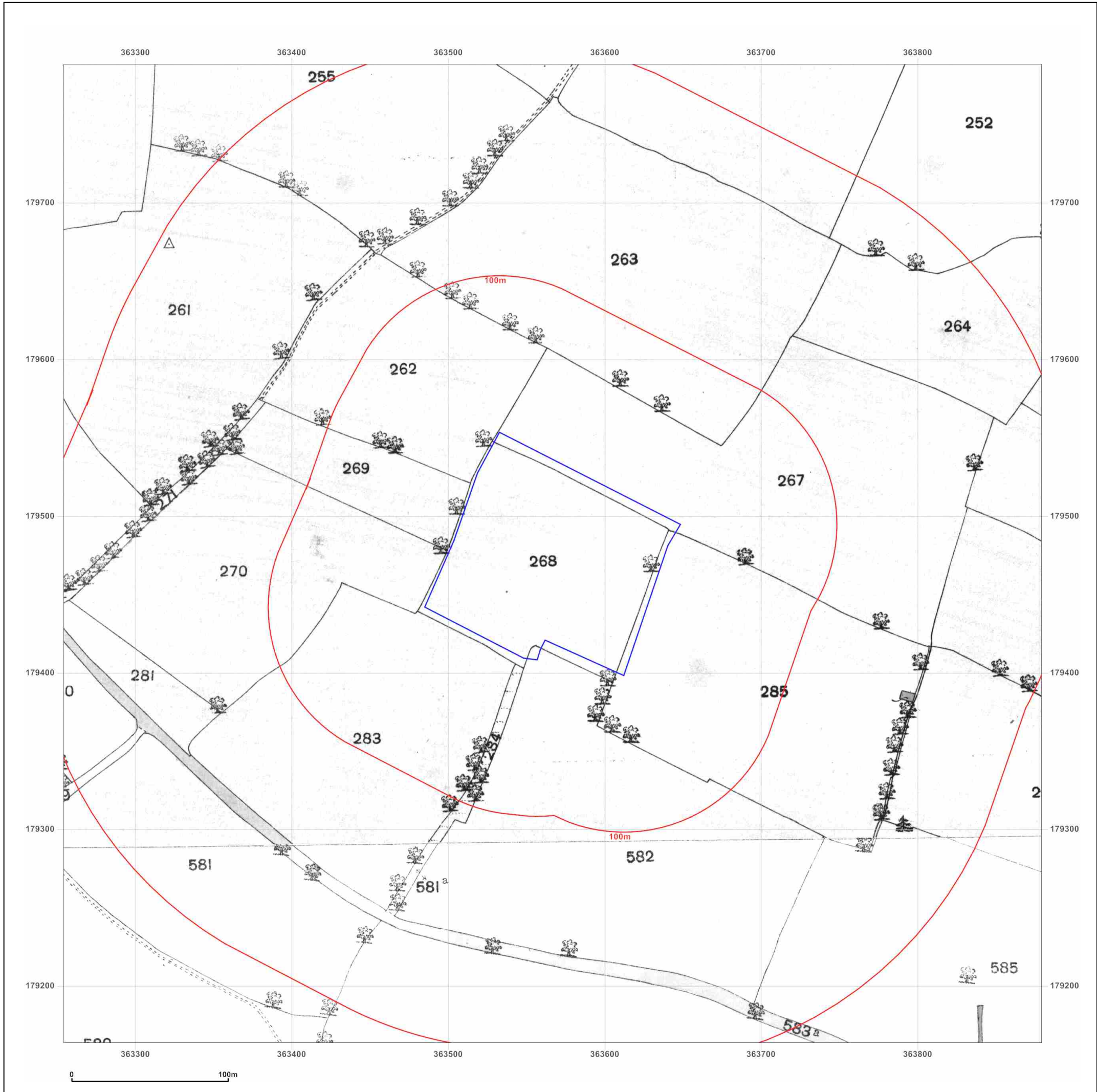


Produced by  
Groundsure Insights  
T: 08444 159000  
E: [info@groundsure.com](mailto:info@groundsure.com)  
W: [www.groundsure.com](http://www.groundsure.com)

© Crown copyright and database rights 2018 Ordnance Survey 100035207

Production date: 01 July 2020

Map legend available at:  
[www.groundsure.com/sites/default/files/groundsure\\_legend.pdf](http://www.groundsure.com/sites/default/files/groundsure_legend.pdf)



**Site Details:**

THE HOODLANDS,  
HAMBROOK LANE,  
HAMBROOK, BS16 1RL

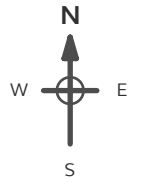
**Client Ref:** POP005006  
**Report Ref:** CGL-6824964  
**Grid Ref:** 363566, 179476

**Map Name:** County Series


**Map date:** 1903

**Scale:** 1:2,500

**Printed at:** 1:2,500



Surveyed 1903  
Revised 1903  
Edition N/A  
Copyright N/A  
Levelled N/A



Surveyed 1903  
Revised 1903  
Edition N/A  
Copyright N/A  
Levelled N/A

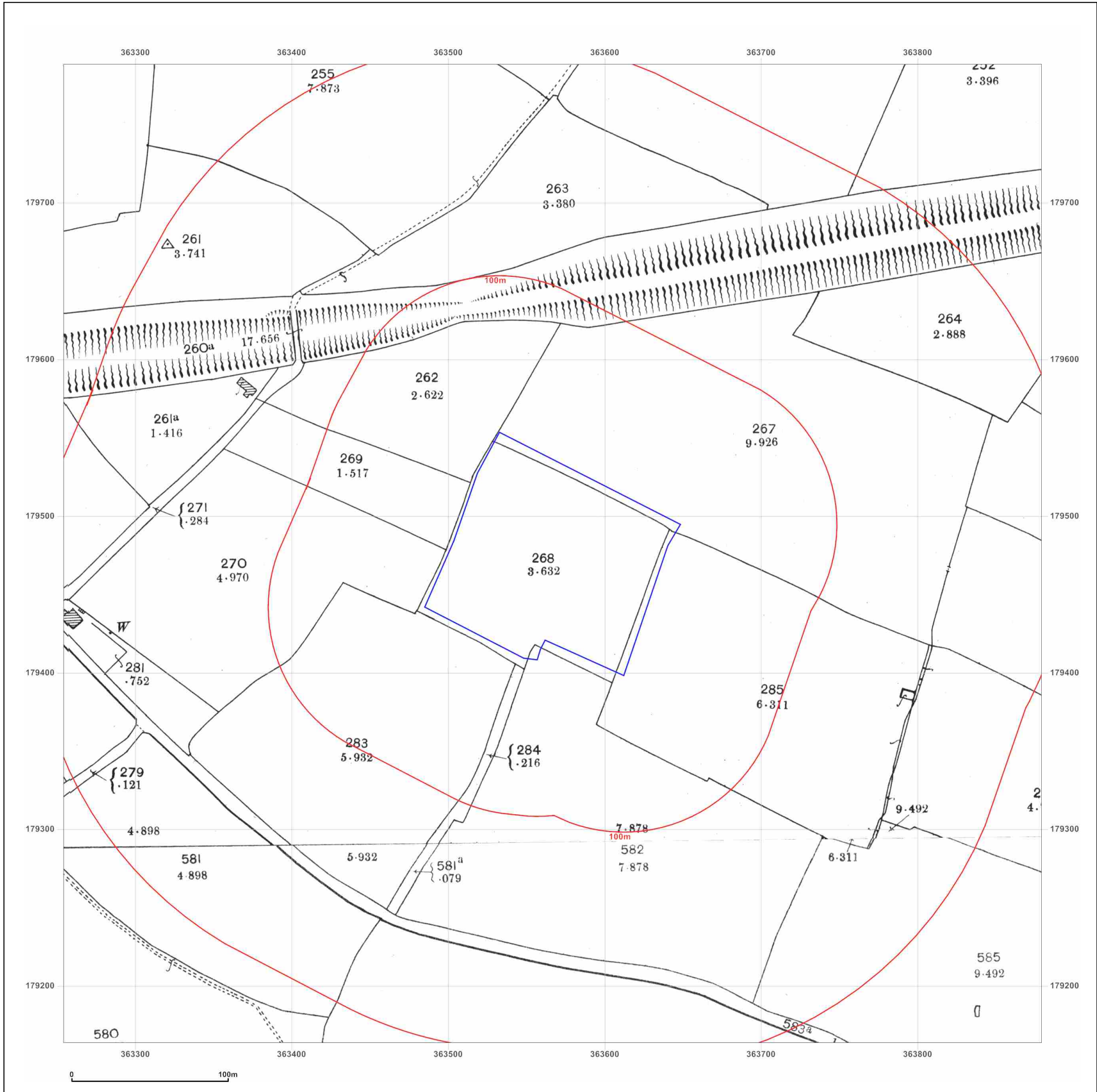


Produced by  
Groundsure Insights  
T: 08444 159000  
E: [info@groundsure.com](mailto:info@groundsure.com)  
W: [www.groundsure.com](http://www.groundsure.com)

© Crown copyright and database rights 2018 Ordnance Survey 100035207

Production date: 01 July 2020

Map legend available at:  
[www.groundsure.com/sites/default/files/groundsure\\_legend.pdf](http://www.groundsure.com/sites/default/files/groundsure_legend.pdf)





**Site Details:**

THE HOODLANDS,  
HAMBROOK LANE,  
HAMBROOK, BS16 1RL

**Client Ref:** POP005006  
**Report Ref:** CGL-6824964  
**Grid Ref:** 363566, 179476

**Map Name:** County Series


**Map date:** 1915

**Scale:** 1:2,500

**Printed at:** 1:2,500



Surveyed 1915  
Revised 1915  
Edition N/A  
Copyright N/A  
Levelled N/A



Surveyed 1915  
Revised 1915  
Edition N/A  
Copyright N/A  
Levelled N/A

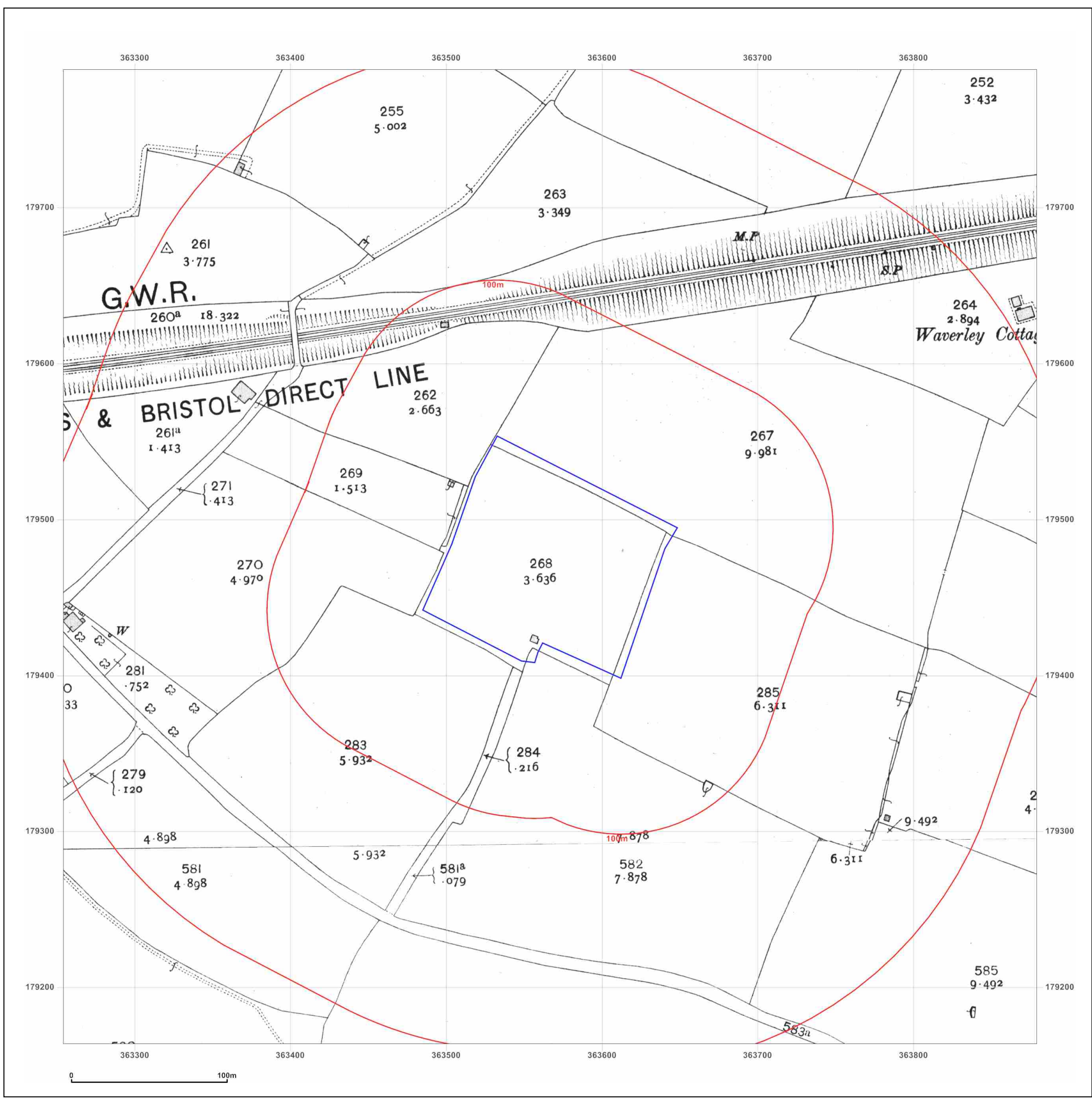


Produced by  
Groundsure Insights  
T: 08444 159000  
E: [info@groundsure.com](mailto:info@groundsure.com)  
W: [www.groundsure.com](http://www.groundsure.com)

© Crown copyright and database rights 2018 Ordnance Survey 100035207

Production date: 01 July 2020

Map legend available at:  
[www.groundsure.com/sites/default/files/groundsure\\_legend.pdf](http://www.groundsure.com/sites/default/files/groundsure_legend.pdf)



**Site Details:**

THE HOODLANDS,  
HAMBROOK LANE,  
HAMBROOK, BS16 1RL

**Client Ref:** POP005006  
**Report Ref:** CGL-6824964  
**Grid Ref:** 363566, 179476

**Map Name:** County Series


**Map date:** 1935

**Scale:** 1:2,500

**Printed at:** 1:2,500



Surveyed 1935  
Revised 1935  
Edition N/A  
Copyright N/A  
Levelled N/A



Surveyed 1935  
Revised 1935  
Edition N/A  
Copyright N/A  
Levelled N/A

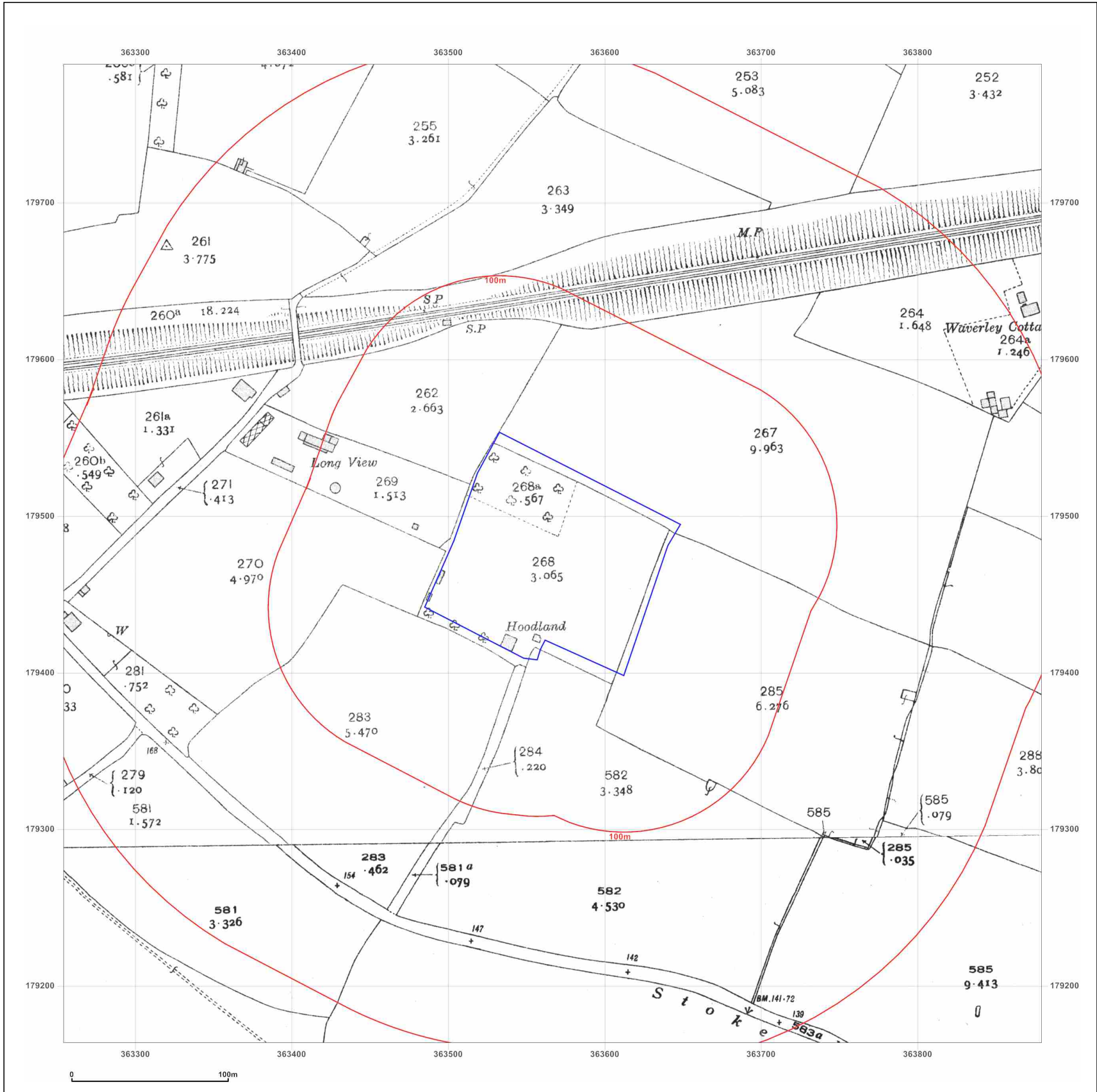


Produced by  
Groundsure Insights  
T: 08444 159000  
E: [info@groundsure.com](mailto:info@groundsure.com)  
W: [www.groundsure.com](http://www.groundsure.com)

© Crown copyright and database rights 2018 Ordnance Survey 100035207

Production date: 01 July 2020

Map legend available at:  
[www.groundsure.com/sites/default/files/groundsure\\_legend.pdf](http://www.groundsure.com/sites/default/files/groundsure_legend.pdf)



**Site Details:**

THE HOODLANDS,  
HAMBROOK LANE,  
HAMBROOK, BS16 1RL

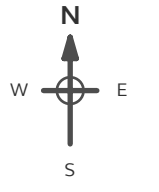
**Client Ref:** POP005006  
**Report Ref:** CGL-6824964  
**Grid Ref:** 363566, 179476

**Map Name:** National Grid

**Map date:** 1955

**Scale:** 1:2,500

**Printed at:** 1:2,500



Surveyed 1955  
Revised 1955  
Edition N/A  
Copyright N/A  
Levelled 1945

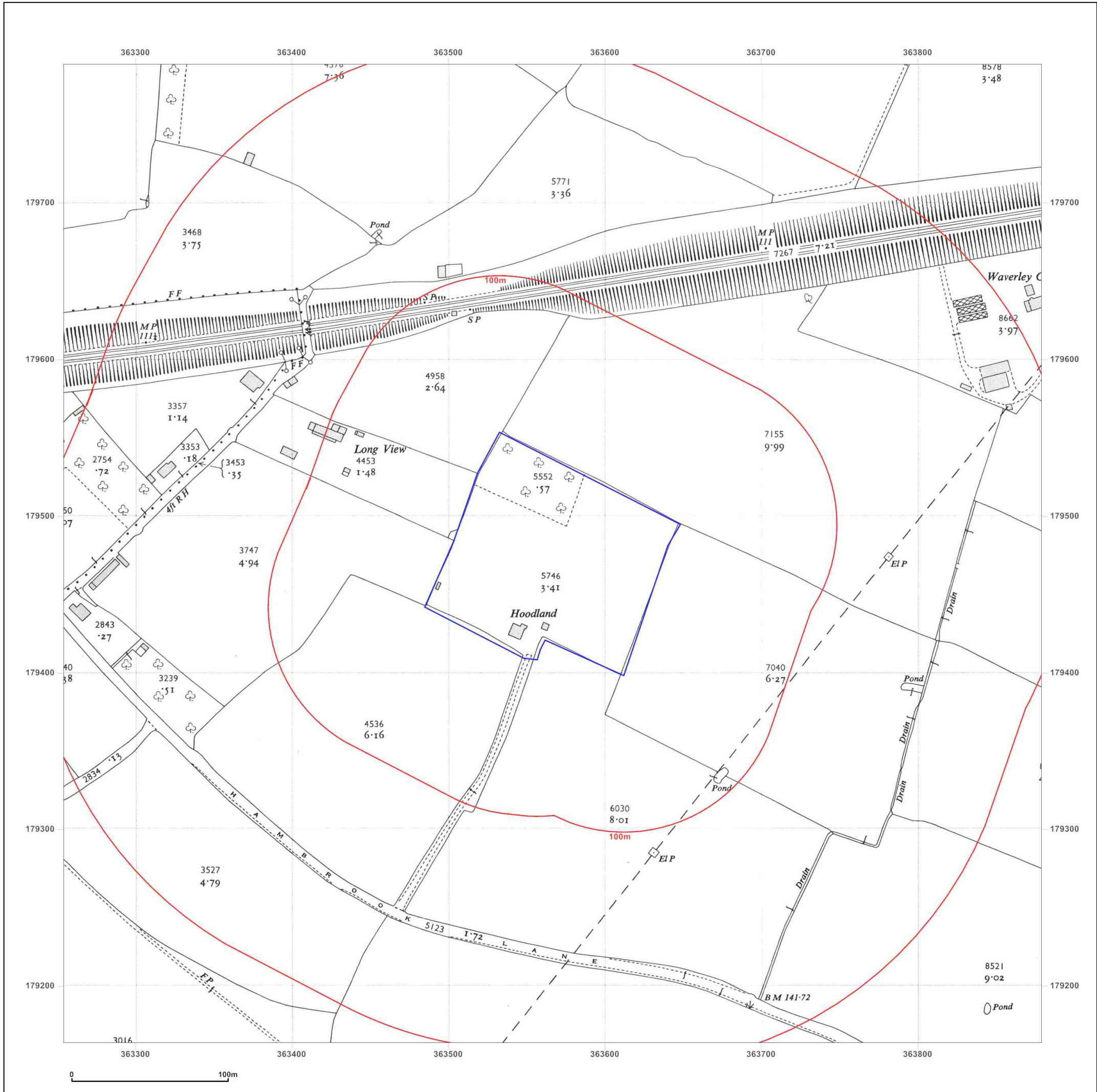


Produced by  
Groundsure Insights  
T: 08444 159000  
E: [info@groundsure.com](mailto:info@groundsure.com)  
W: [www.groundsure.com](http://www.groundsure.com)

© Crown copyright and database rights 2018 Ordnance Survey 100035207

Production date: 01 July 2020

Map legend available at:  
[www.groundsure.com/sites/default/files/groundsure\\_legend.pdf](http://www.groundsure.com/sites/default/files/groundsure_legend.pdf)



**Site Details:**

THE HOODLANDS,  
HAMBROOK LANE,  
HAMBROOK, BS16 1RL

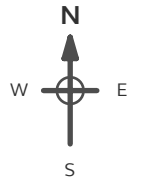
**Client Ref:** POP005006  
**Report Ref:** CGL-6824964  
**Grid Ref:** 363566, 179476

**Map Name:** National Grid

**Map date:** 1969

**Scale:** 1:2,500

**Printed at:** 1:2,500



Surveyed 1968  
Revised 1968  
Edition N/A  
Copyright 1969  
Levelled 1957

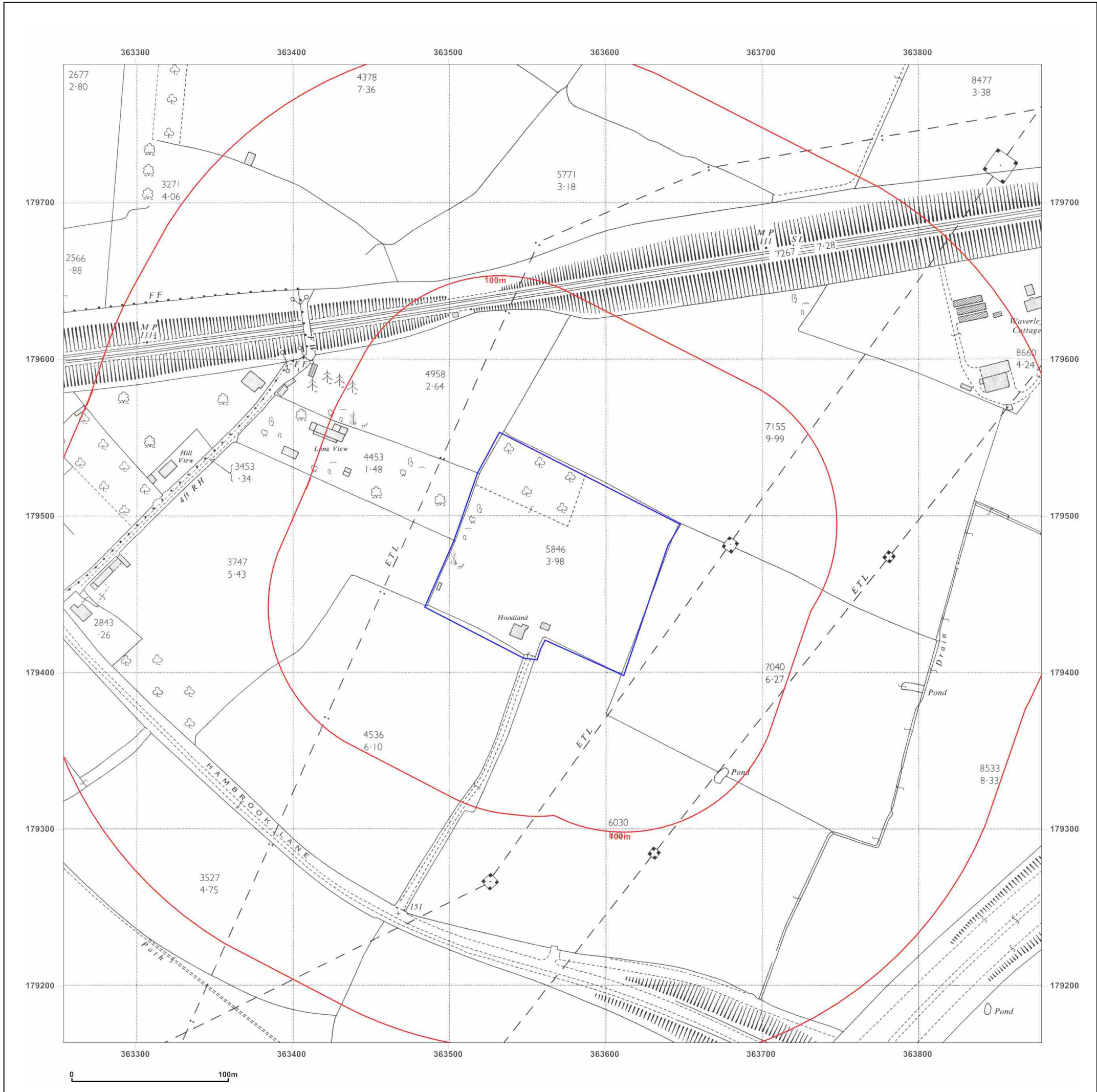


Produced by  
Groundsure Insights  
T: 08444 159000  
E: [info@groundsure.com](mailto:info@groundsure.com)  
W: [www.groundsure.com](http://www.groundsure.com)

© Crown copyright and database rights 2018 Ordnance Survey 100035207

Production date: 01 July 2020

Map legend available at:  
[www.groundsure.com/sites/default/files/groundsure\\_legend.pdf](http://www.groundsure.com/sites/default/files/groundsure_legend.pdf)



**Site Details:**

THE HOODLANDS,  
HAMBROOK LANE,  
HAMBROOK, BS16 1RL

**Client Ref:** POP005006  
**Report Ref:** CGL-6824964  
**Grid Ref:** 363566, 179476

**Map Name:** National Grid

**Map date:** 1970

**Scale:** 1:2,500

**Printed at:** 1:2,500



Surveyed N/A  
Revised N/A  
Edition N/A  
Copyright N/A  
Levelled N/A

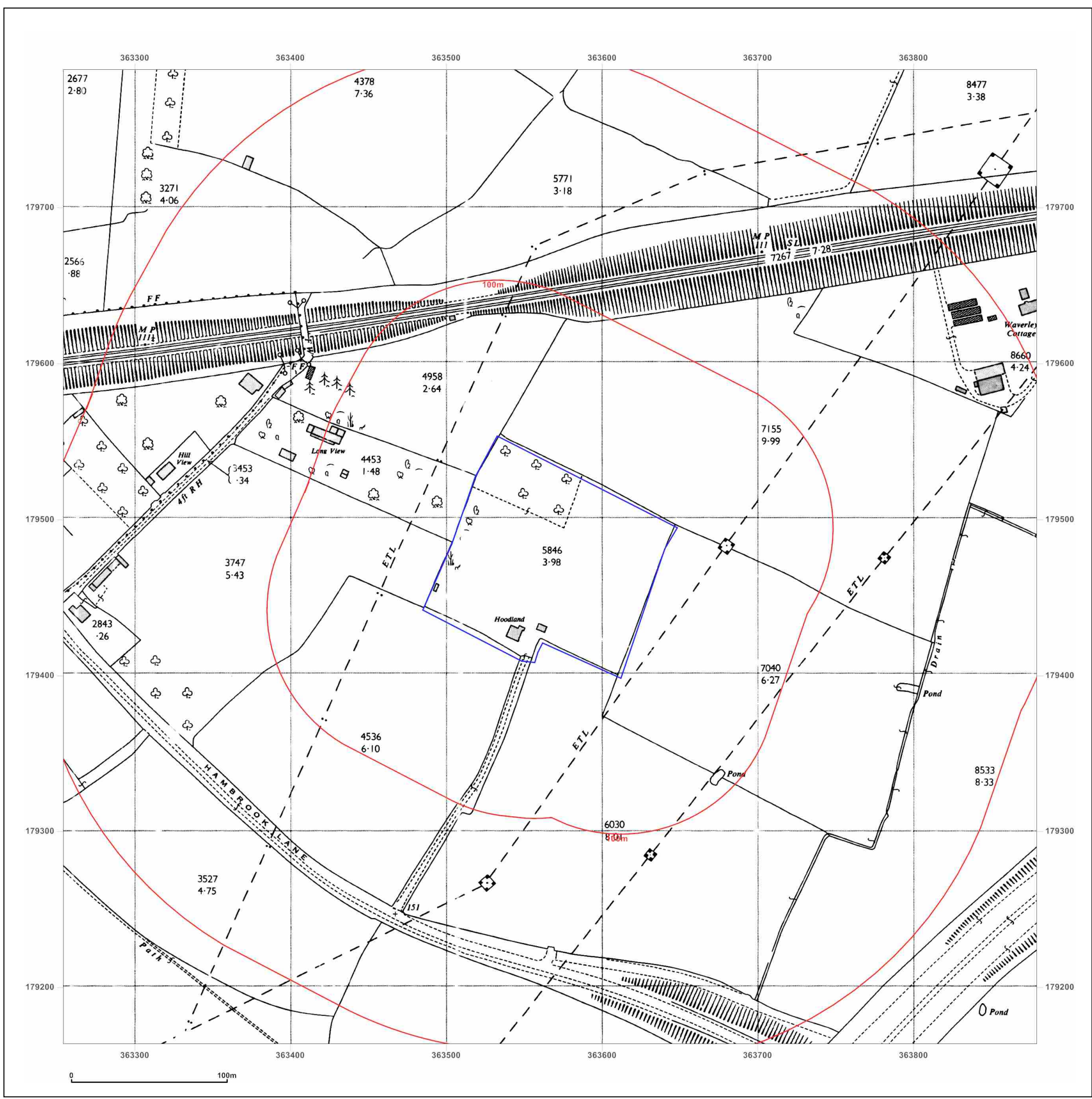


Produced by  
Groundsure Insights  
T: 08444 159000  
E: [info@groundsure.com](mailto:info@groundsure.com)  
W: [www.groundsure.com](http://www.groundsure.com)

© Crown copyright and database rights 2018 Ordnance Survey 100035207

Production date: 01 July 2020

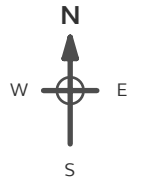
Map legend available at:  
[www.groundsure.com/sites/default/files/groundsure\\_legend.pdf](http://www.groundsure.com/sites/default/files/groundsure_legend.pdf)



**Site Details:**  
THE HOODLANDS,  
HAMBROOK LANE,  
HAMBROOK, BS16 1RL

**Client Ref:** POP005006  
**Report Ref:** CGL-6824964  
**Grid Ref:** 363566, 179476

**Map Name:** National Grid  
**Map date:** 1992  
**Scale:** 1:2,500  
**Printed at:** 1:2,500



Surveyed N/A  
Revised N/A  
Edition N/A  
Copyright 1992  
Levelled N/A

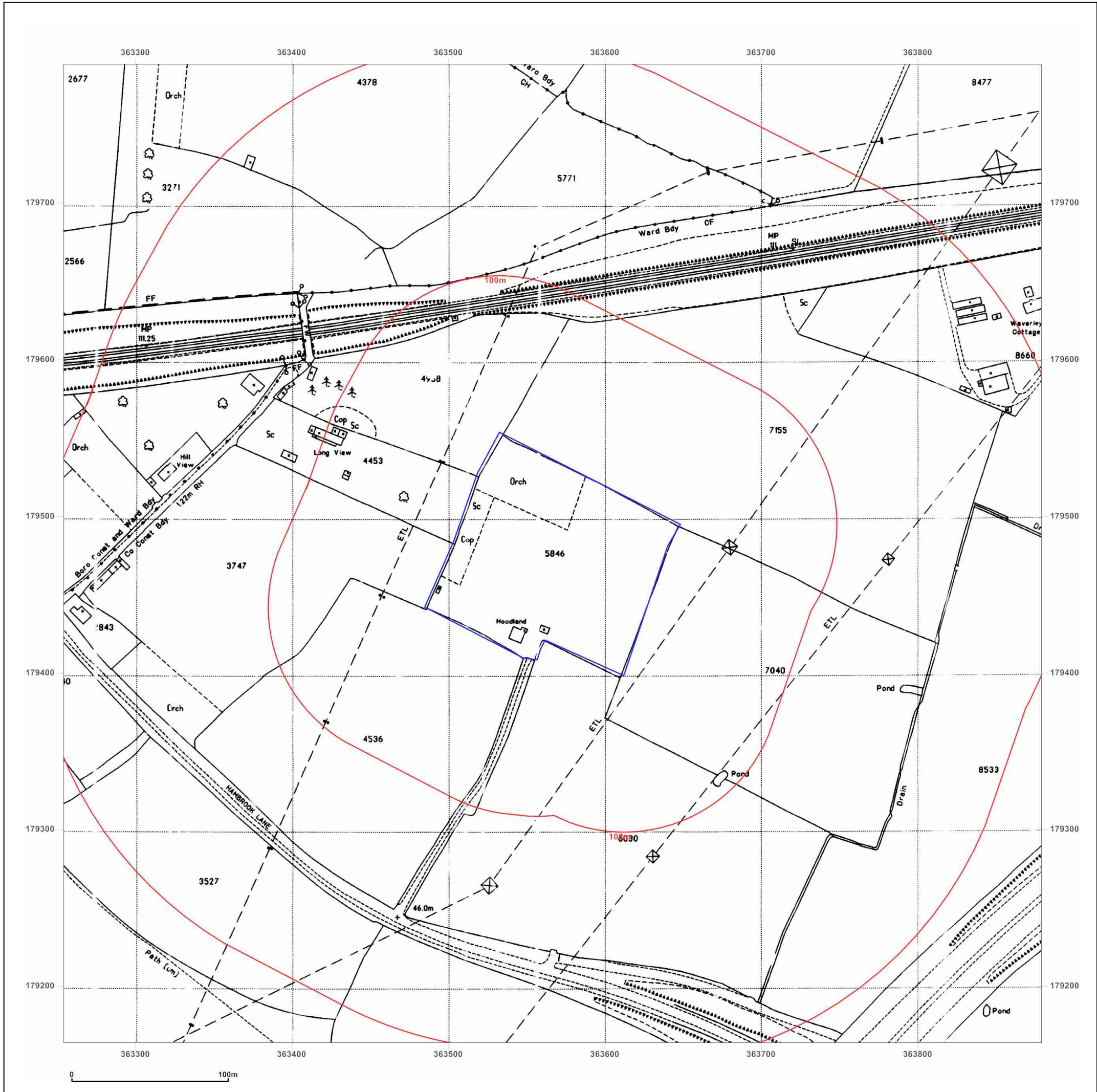
**Powered by**  


Produced by  
Groundsure Insights  
T: 08444 159000  
E: [info@groundsure.com](mailto:info@groundsure.com)  
W: [www.groundsure.com](http://www.groundsure.com)

© Crown copyright and database rights 2018 Ordnance Survey 100035207

Production date: 01 July 2020

Map legend available at:  
[www.groundsure.com/sites/default/files/groundsure\\_legend.pdf](http://www.groundsure.com/sites/default/files/groundsure_legend.pdf)



**Site Details:**

THE HOODLANDS,  
HAMBROOK LANE,  
HAMBROOK, BS16 1RL

Client Ref: POP005006  
Report Ref: CGL-6824964  
Grid Ref: 363566, 179476

Map Name: National Grid

Map date: 1993

Scale: 1:2,500

Printed at: 1:2,500



Surveyed N/A  
Revised N/A  
Edition N/A  
Copyright 1993  
Levelled N/A



Produced by  
Groundsure Insights  
T: 08444 159000  
E: [info@groundsure.com](mailto:info@groundsure.com)  
W: [www.groundsure.com](http://www.groundsure.com)

© Crown copyright and database rights 2018 Ordnance Survey 100035207

Production date: 01 July 2020

Map legend available at:  
[www.groundsure.com/sites/default/files/groundsure\\_legend.pdf](http://www.groundsure.com/sites/default/files/groundsure_legend.pdf)

