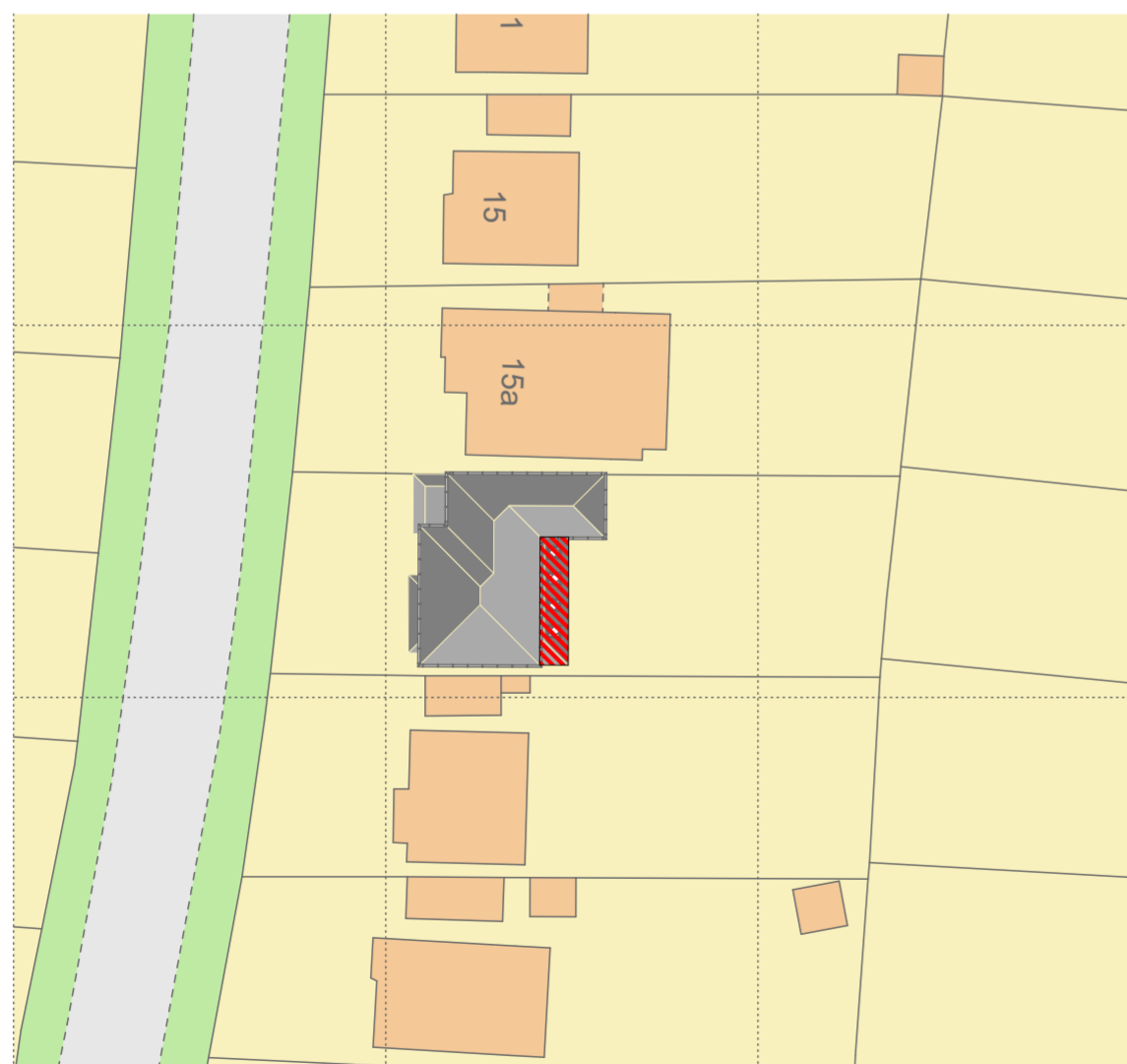
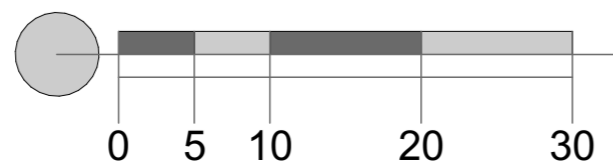


2. Existing Block Plan 1:500

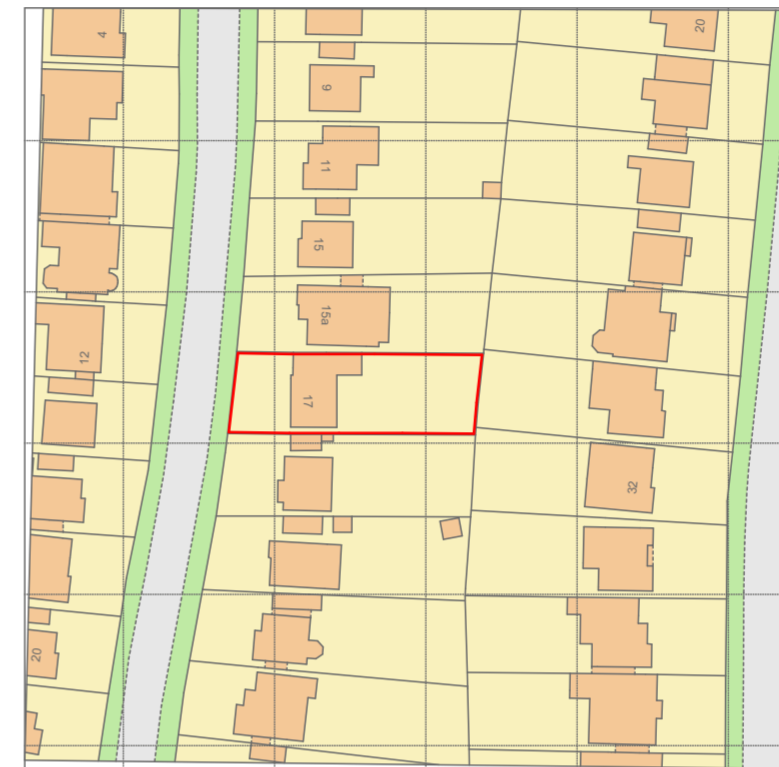


2. Proposed Block Plan 1:500

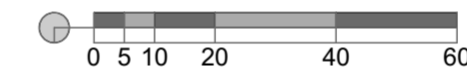


Data provider : Ordnance Survey

Data provider: © Crown copyright 2020 Ordnance Survey License No.100053143



2. Location Plan 1:1250



© 2017 NEIL WARNER ARCHITECTURE ALL RIGHTS RESERVED

Rev.0

Remark

Date

CLIENT
Mr and Mrs Cox

PROJECT ADDRESS
17 Sunnybank,
Epsom, Surrey

PROJECT
Single Storey Rear
Extension

Doc. date 02 July 2021
Drawing Status:
PLANNING ISSUE

Scale: 1:500, 1:1250
Print @ A2

Standard Floor
Plans

**Location and
Block Plan**

A-101

not for construction

Checked by: NW