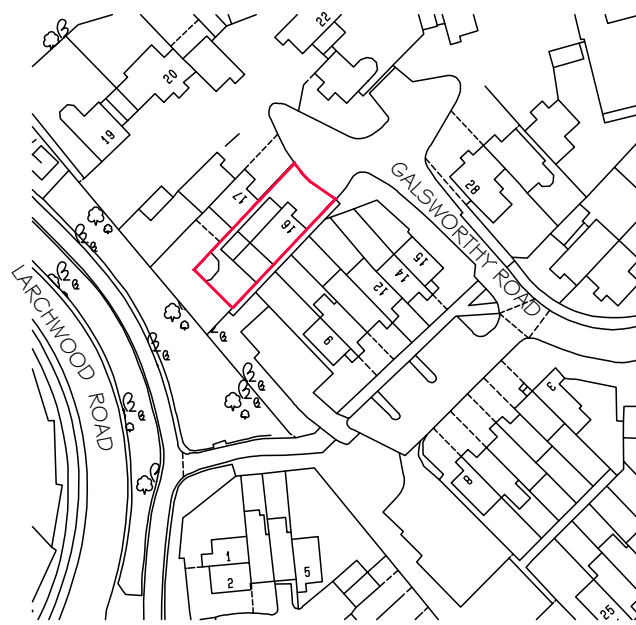
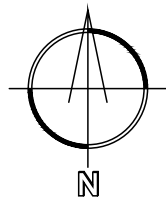
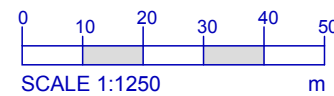
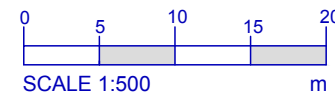


BLOCK PLAN 1:500



LOCATION PLAN 1:1250
ORNANCE SURVEY LICENCE NUMBER 100053143



REV:	DATE:	DESCRIPTION:
DO NOT SCALE THESE DRAWINGS. USE WRITTEN DIMENSIONS ONLY. ALL DIMENSIONS TO BE CHECKED ON SITE PRIOR TO COMMENCEMENT OF WORK.		
		
LOCATION & BLOCK PLAN		
16 GALSWORTHY ROAD TOTTON SO40 8TJ		
DATE: MAY 21	SCALE @ A3: 1:500, 1:1250	
DRAWING NO. 431.02	REVISION	