



APPENDIX E: SITE PHOTOGRAPHS AND PHOTOGRAPH KEY PLAN

Demeter Environmental Ltd
Liverpool Office:
Hanover House
Hanover Street
Liverpool
L1 3DZ

Tel: 0151 521 2539
Fax: 0151 909 3661

Brighton Office:
Gemini House
136-140 Old Shoreham Road
Brighton, East Sussex
BN3 7BD
Tel: 01273 741 727

Email: enquiries@demeter-environmental.co.uk

Drawing 5

Site Name: Land at Gradwells
Farm

Photograph Key Plan

Scale: 1:2,000 at A4



Demeter Environmental Ltd
Liverpool Office:
Hanover House
Hanover Street
Liverpool
L1 3DZ

Tel: 0151 521 2539
Fax: 0151 909 3661


Brighton Office:
Gemini House
136-140 Old Shoreham Road
Brighton, East Sussex
BN3 7BD
Tel: 01273 741 727

Email: enquiries@demeter-environmental.co.uk

Plate: 1

Site Name: Land at Gradwells Farm

Description: Rubble on the south eastern corner of the site



☉ 358°N (T) ● 53.851860°N, 2.876638°W ±4m ▲ 19m



Demeter Environmental Ltd
Liverpool Office:
Hanover House
Hanover Street
Liverpool
L1 3DZ

Tel: 0151 521 2539
Fax: 0151 909 3661

Brighton Office:
Gemini House
136-140 Old Shoreham Road
Brighton, East Sussex
BN3 7BD
Tel: 01273 741 727

Email: enquiries@demeter-environmental.co.uk

Plate: 2

Site Name: Land at Gradwells Farm

Description: Southern area of the site looking west



☉ 269°W (T) ☉ 53.851845°N, 2.876669°W ±4m ▲ 19m



Demeter Environmental Ltd
Liverpool Office:
Hanover House
Hanover Street
Liverpool
L1 3DZ

Tel: 0151 521 2539
Fax: 0151 909 3661

Brighton Office:
Gemini House
136-140 Old Shoreham Road
Brighton, East Sussex
BN3 7BD
Tel: 01273 741 727

Email: enquiries@demeter-environmental.co.uk

Plate: 3

Site Name: Land at Gradwells Farm

Description: View of the site looking east from western boundary

SW

W

NW

N

240

270

300

330

0

30

☉ 309°NW (T) ☉ 53.851665°N, 2.876982°W ±3m ▲ 24m



Demeter Environmental Ltd

Liverpool Office:

Hanover House

Hanover Street

Liverpool

L1 3DZ

Tel: 0151 521 2539

Fax: 0151 909 3661

Brighton Office:

Gemini House

136-140 Old Shoreham Road

Brighton, East Sussex

BN3 7BD


Tel: 01273 741 727

Email: enquiries@demeter-environmental.co.uk

Plate: 4

Site Name: Land at Gradwells Farm

Description: View of the site looking east from western boundary



☉ 56°NE (T) ● 53.852773°N, 2.880089°W ±5m ▲ 19m



Demeter Environmental Ltd
Liverpool Office:
Hanover House
Hanover Street
Liverpool
L1 3DZ

Tel: 0151 521 2539
Fax: 0151 909 3661

Brighton Office:
Gemini House
136-140 Old Shoreham Road
Brighton, East Sussex
BN3 7BD
Tel: 01273 741 727

Email: enquiries@demeter-environmental.co.uk

Plate: 5

Site Name: Land at Gradwells Farm

Description: North western corner of the site



☉ 22°NE (T) ● 53.853021°N, 2.880844°W ±4m ▲ 15m

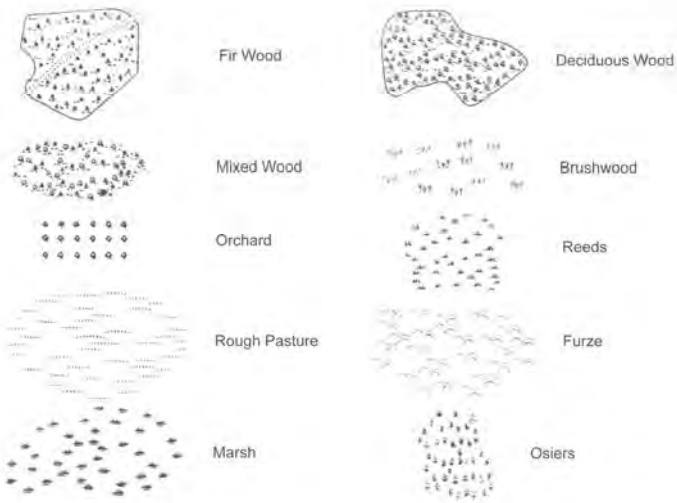




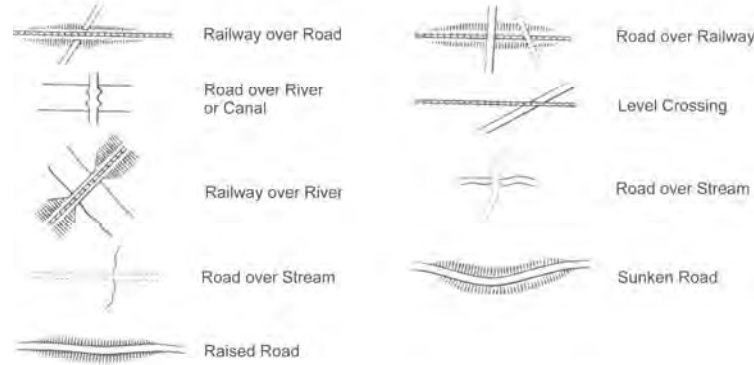
APPENDIX F: HISTORICAL O.S. MAPS

County Series 1:10,560 scale

VEGETATION



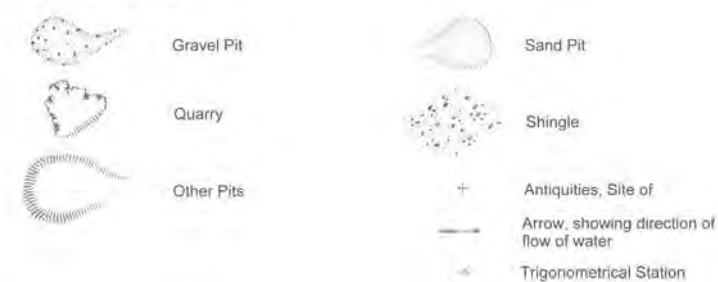
ROADS



RAILWAYS



GENERAL FEATURES



BOUNDARIES



National Grid 1:10,000 scale

HEIGHTS (METRES)

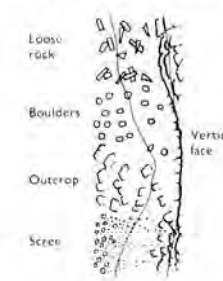
Values are given in metres above mean sea level at Newlyn.

Surface heights determined by ground survey + 161m
air survey

Bench marks and their values are shown on large scale maps, and bench mark lists containing fuller and possibly later levelling information are obtainable from the Director General, Ordnance Survey.

Contours are at 5 metres vertical interval

ROCK FEATURES



CONVERSION SCALE

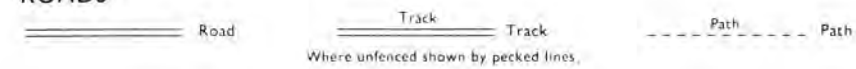
Metres - Feet



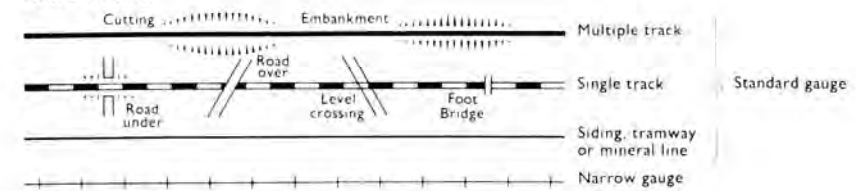
ABBREVIATIONS

BP,BS	Boundary Post or Stone	PO	Post Office
Ch	Church	PC	Public Convenience
CH	Club House	PH	Public House
F.Sta	Fire Station	S	Stone
FB	Foot Bridge	Spr	Spring
Fn	Fountain	TCB	Telephone Call Box
GP	Guide Post	TCP	Telephone Call Post
MP,MS	Mile Post or Stone	TH	Town Hall
P	Pole or Post	W	Well
Pol Sta	Police Station	Y	Youth hostel

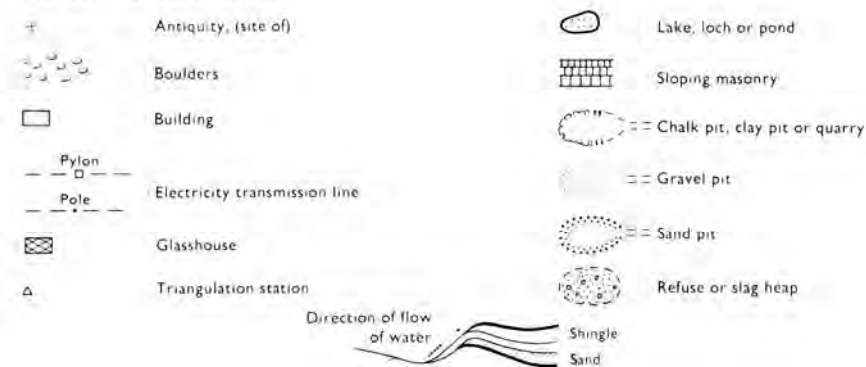
ROADS



RAILWAYS



GENERAL FEATURES



VEGETATION



In some areas bracken () and rough grassland () are shown separately.



Historical Map Pack Legend

County Series & National Grid 1:10,560 scale

Information present on these legends is sourced from the same Ordnance Survey mapping as the maps used in this product.

If you have a query regarding any of the maps provided please contact GroundSure's technical helpline. We will endeavour to answer any queries you may have.

Technical Helpline

Tel 08444159000

groundsureinsight@groundsure.com
www.groundsure.com

County Series 1:2,500 scale

National Grid 1:2,500 / 1:1,250 scale



Historical Map Pack Legend

GENERAL FEATURES

Wood	Marsh	Reeds
Fir	Mixed Wood	Brush Wood
Orchard	Bush	Rough Pasture
Ford	Stepping Stones	Ferry
Lock	Waterfall	Quarry
Shingle	Gravel Pit	Sand Pit
Trigonometrical Station	Sluice	Trough
Altitude at Trigonometrical Station	Spring	Well
Bench Mark	Mowing Ring	Mooring Post
Surface Level	Boundary Stone	Boundary Post
Permanent Traverse Station	Antiquities (site of)	
Arrow denotes flow of water		

GENERAL FEATURES

Non-calciferous Trees	Slopes	Antiquities (site of)
Calciferous Trees	Cliff	Culvert
Surveyed Trees	Cave Entrance	Direction of water flow
Orchard Trees	Rock	Electricity Pylon
Copse, Glen	Boulders	Electricity Transmission Line
Scrub	Sloping Masonry	Triangulation Station
Bracken	Rooft Building	Traverse Station (permanent)
Heath	Glasshouse	Bench Mark
Rough Grassland	Archway	Surface Level
Thresh, battings	Change of boundary marking	Revision Point (Encumberment Exact)
Reeds	See AREAS notes	Revision Point & Bench Mark coincident

Top	Slopes	Quarry	Refuse Heap	Sloping Masonry
Flat Rock	Sand	Sand Pit	Culvert	Archway
Shingle	Boulders	Gravel Pit	Cliff Face	Glazed Roof Building

ROADS

Road over single stream

Road over River or Canal

RAILWAYS

Railway crossing River or Canal

Level Crossing

Embankment

Cutting

BOUNDARIES

England & Wales

- County Boundary (geographical)
- County & Civil Parish Boundary coterminous
- Admin County or County Borough Boundary
- London Borough Boundary
- County District Boundaries based on civil parish

England, Wales & Scotland

- Civil Parish Boundary
- Parly & Ward Boundaries based on civil parish
- Parly & Ward Boundaries not based on civil parish

Scotland

- County Boundary (geographical)
- County Council Boundary
- County of the City Boundary
- Burgh Boundary
- District Council Boundary

* Not with parish † Coincident with parish

ABBREVIATIONS

Trigonometrical Station	Sluice
Altitude at Trigonometrical Station	Trough
Bench Mark	Spring
Surface Level	Well
Permanent Traverse Station	Mowing Ring
Antiquities (site of)	Mooring Post
Arrow denotes flow of water	Boundary Stone
	Boundary Post

ABBREVIATIONS

B.H.	Beer House	F.Sta.	Fire Station	M.P.U.	Mail Pick-up	S.L.	Signal Light
B.M.	Bench Mark	G.P.	Guide Post	M.S.	Mile Stone	S.L.	Sluice
B.P.	Boundary Post	G.V.C.	Gas Valve Compound	N.T.	National Trust	S.P.	Signal Post
B.S.	Boundary Stone	H.	Hydrant or Hydraulic	N.T.L.	Normal Tidal Limit	Spr.	Spring
C.	Croft	ha	Hectares	N.T.S.	National Trust for Scotland	S.Sta.	Signal Station
C.H.	Club House	L.B.	Letter Box	P.	Pillar, Pole or Post	T.C.B.	Telephone Call Box
Chy.	Chimney	L.B.Sta.	Lilleshall Station	P.C.	Public Convenience	T.C.P.	Telephone Call Post
Cn.	Capstan	L.C.	Level Crossing	P.C.B.	Police Call Box	Tk.	Tank or Track
O.Fn.	Drinking Fountain	L.G.	Loading Gauge	P.H.	Public House	Tr.	Trough
Dk.	Dock	L.Ha.	Lighthouse	P.O.	Post Office	W.	Wall
E.I.P.	Electricity Pillar or Pole	L.Twr.	Lighting Tower	Pb.	Pump	W.B.	Weighbridge
E.T.L.	Electricity Transmission Line	M.	Metres	P.T.P.	Police Telephone Pillar	Wd.Pp.	Wind Pump
F.A.	Fire Alarm	M.H.W.	Mean High Water	Rsr.	Reservoir	Wks.	Work
F.A.P.	Fire Alarm Pillar	M.H.W.S.	Mean High Water Springs	R.H.	Road House	Wr.Pc.	Water Point
F.B.	Filter Bed, Foot Bridge	M.L.W.	Mean Low Water	S.	Stone	W.T.	Water Tap
F.B.M.	Fundamental Bench Mark	M.L.W.S.	Mean Low Water Springs	S.B.	Signal Box		
F.S.	Flagstaff	M.P.	Mile or Mooring Post				

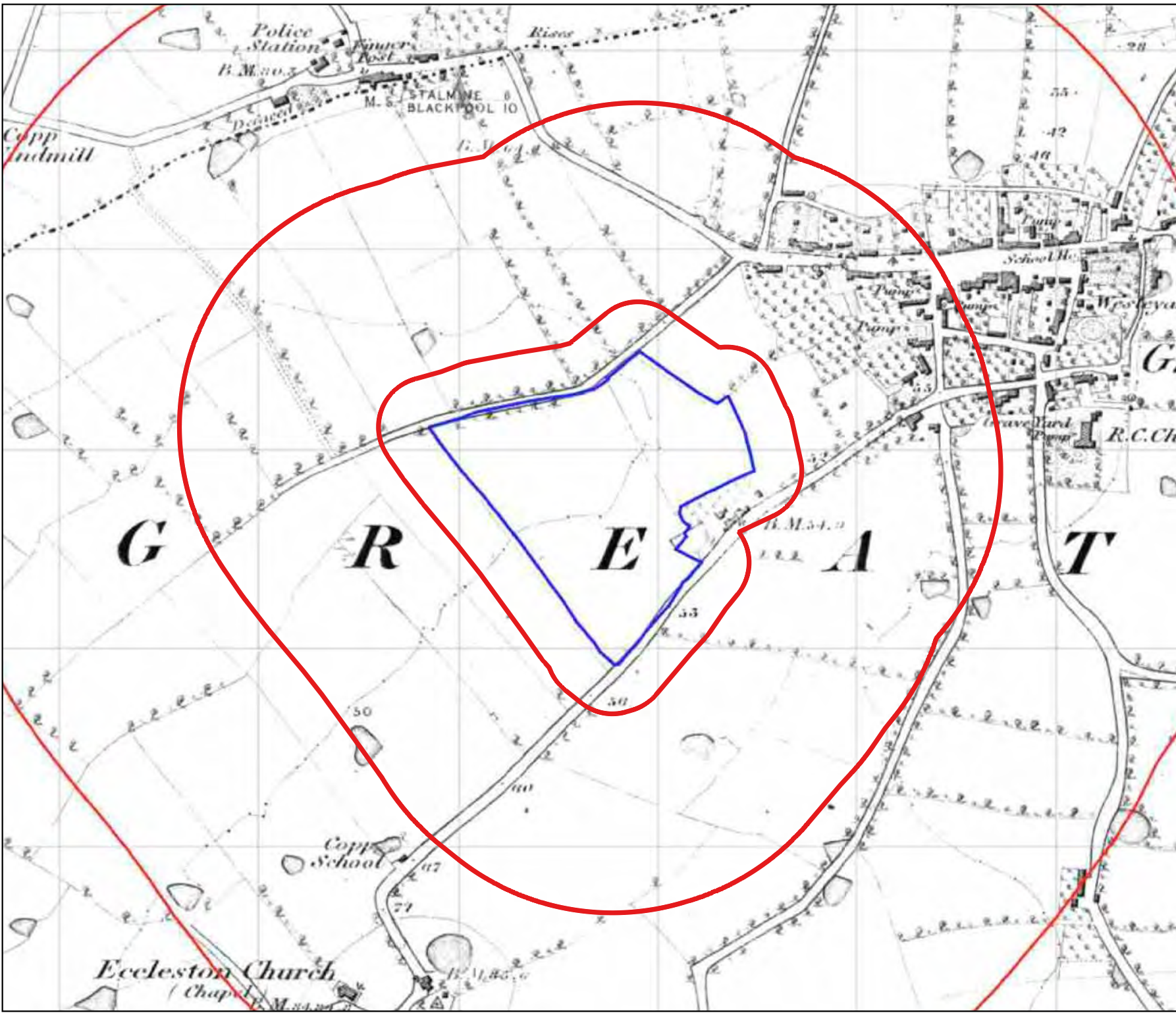
County Series 1:1,250 scale ~ County Series & National Grid 1:2,500 scale

Information present on these legends is sourced from the same Ordnance Survey mapping as the maps used in this product.

If you have a query regarding any of the maps provided within this map pack, please contact GroundSure's technical helpline. We will endeavour to answer any queries you may have.

Technical Helpline:
Tel 08444159000

groundsureinsight@groundsure.com
www.groundsure.com



Demeter Environmental Ltd
Liverpool Office:
Hanover House
Hanover Street
Liverpool
L1 3DZ

Tel: 0151 521 2539
Fax: 0151 909 3661

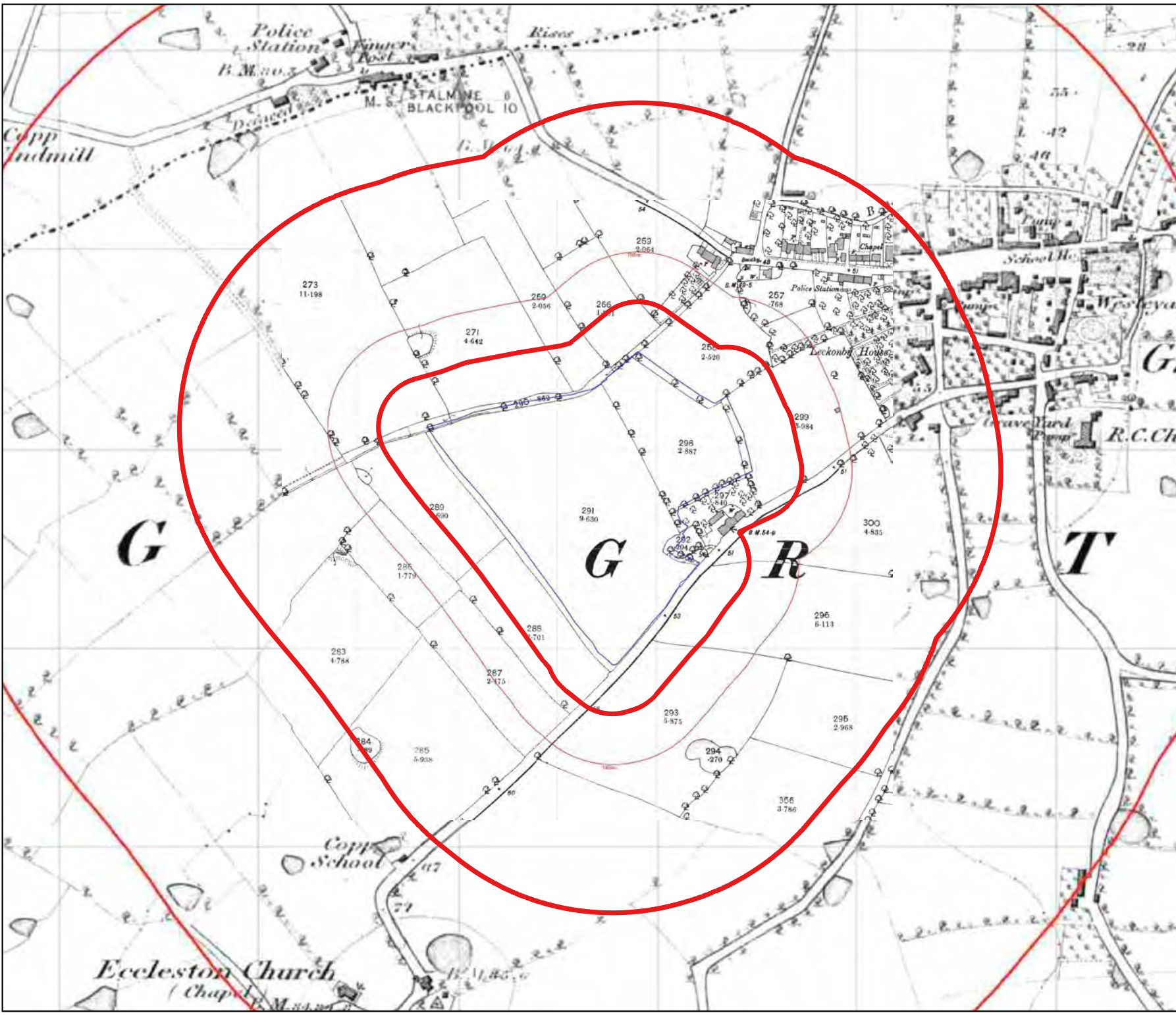
Brighton Office:
Gemini House
136-140 Old Shoreham Road
Brighton, East Sussex
BN3 7BD
Tel: 01273 741 727

Email: enquiries@demeter-environmental.co.uk

Date of Map: 1847-1848

Site Name: Land at Gravelly Farm

Scale: 1:5,000 at A4



Demeter Environmental Ltd
Liverpool Office:
Hanover House
Hanover Street
Liverpool
L1 3DZ

Tel: 0151 521 2539
Fax: 0151 909 3661

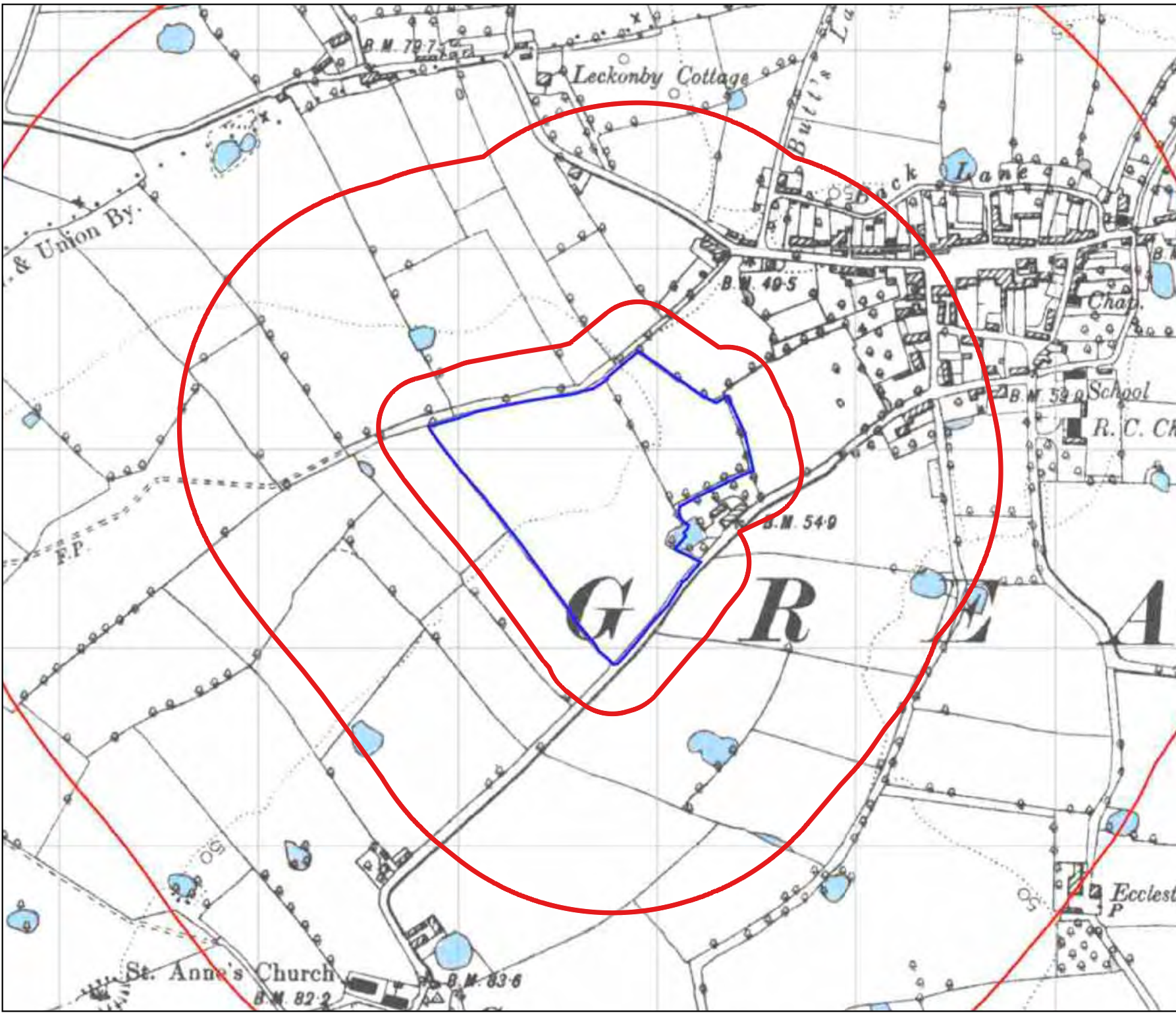
Brighton Office:
Gemini House
136-140 Old Shoreham Road
Brighton, East Sussex
BN3 7BD
Tel: 01273 741 727

Email: enquiries@demeter-environmental.co.uk

Date of Map: 1891

Site Name: Land at Gradwells Farm

Scale: 1:5,000 at A4



Demeter Environmental Ltd
Liverpool Office:
Hanover House
Hanover Street
Liverpool
L1 3DZ

Tel: 0151 521 2539
Fax: 0151 909 3661

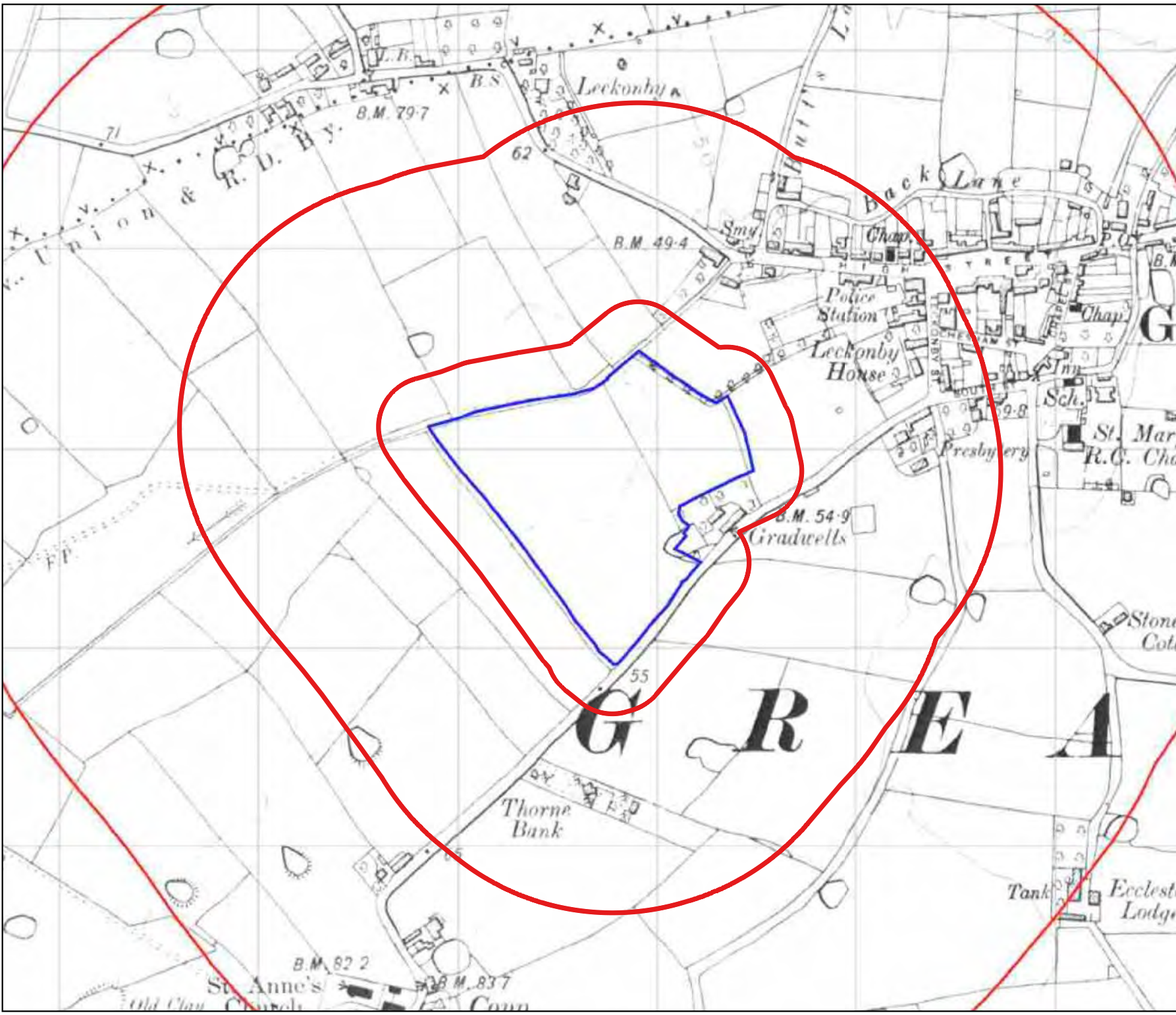
Brighton Office:
Gemini House
136-140 Old Shoreham Road
Brighton, East Sussex
BN3 7BD
Tel: 01273 741 727

Email: enquiries@demeter-environmental.co.uk

Date of Map: 1891-1892

Site Name: Land at Gradwells Farm

Scale: 1:5,000 at A4



Demeter Environmental Ltd
Liverpool Office:
Hanover House
Hanover Street
Liverpool
L1 3DZ

Tel: 0151 521 2539
Fax: 0151 909 3661

Brighton Office:
Gemini House
136-140 Old Shoreham Road
Brighton, East Sussex
BN3 7BD
Tel: 01273 741 727

Email: enquiries@demeter-environmental.co.uk

Date of Map: 1910

Site Name: Land at Gradwells Farm

Scale: 1:5,000 at A4

Demeter Environmental Ltd
Liverpool Office:
Hanover House
Hanover Street
Liverpool
L1 3DZ

Tel: 0151 521 2539
Fax: 0151 909 3661

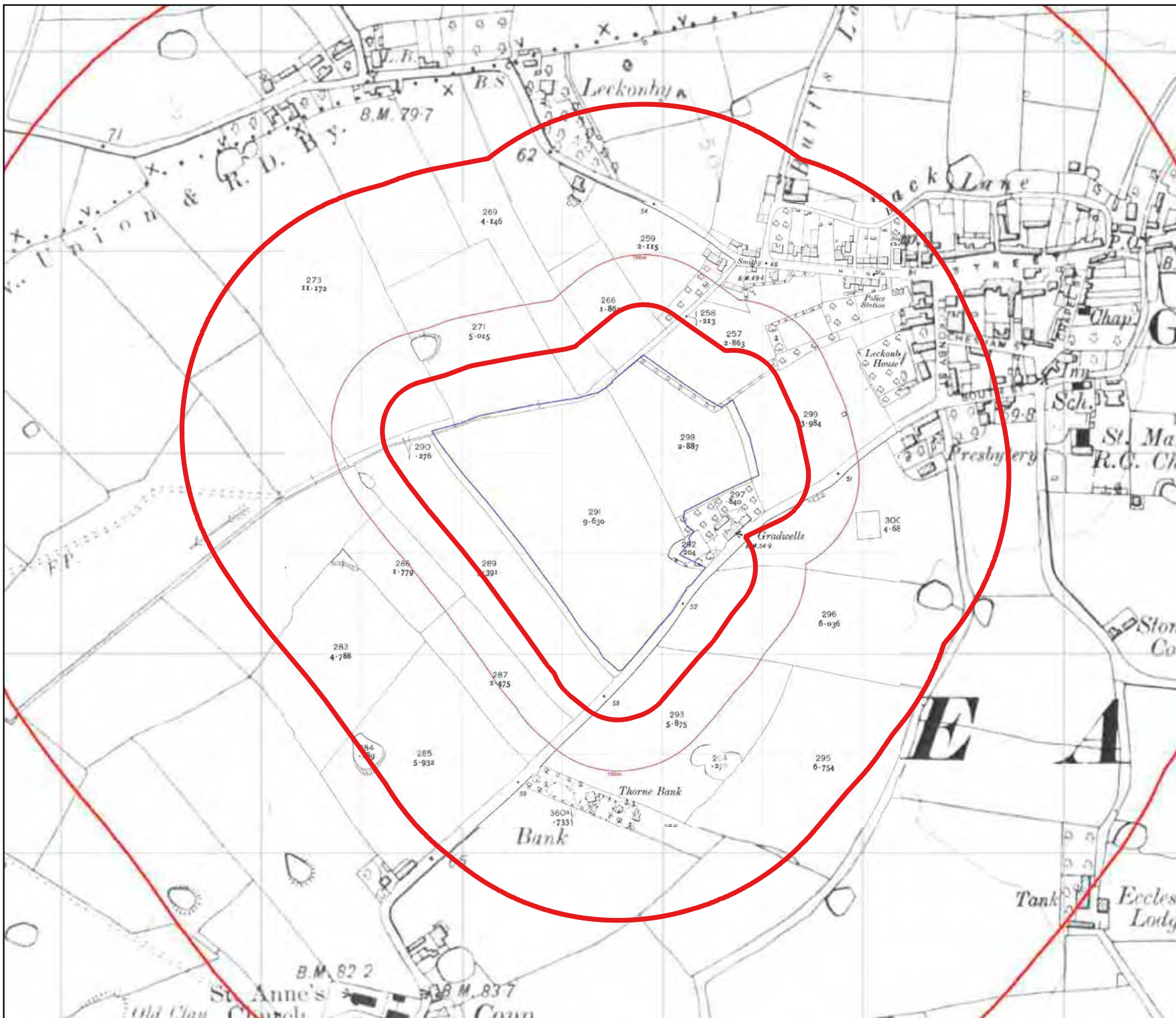
Brighton Office:
Gemini House
136-140 Old Shoreham Road
Brighton, East Sussex
BN3 7BD
Tel: 01273 741 727

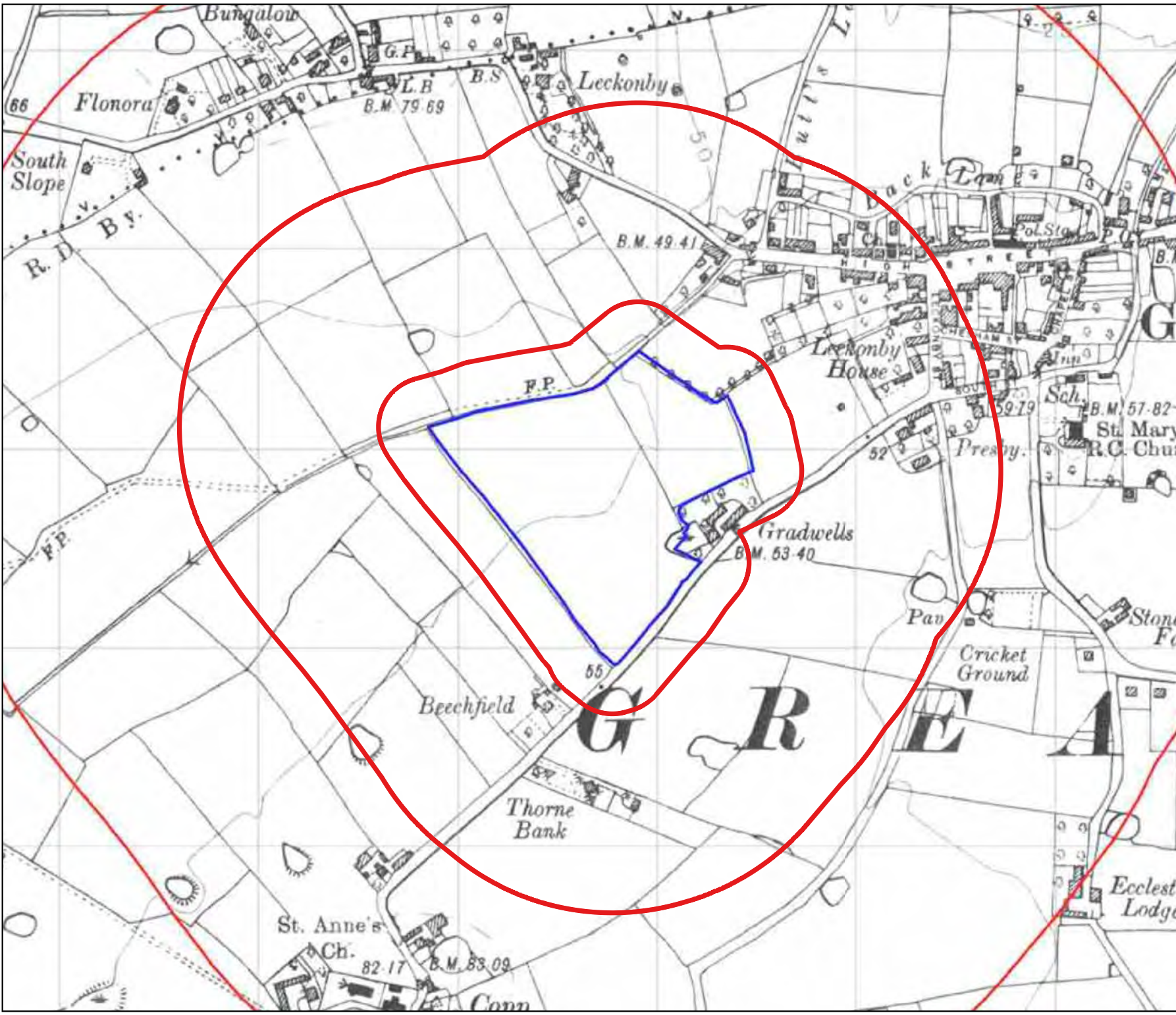
Email: enquiries@demeter-environmental.co.uk

Date of Map: 1912

Site Name: Land at Gradwells
Farm

Scale: 1:5,000 at A4





Demeter Environmental Ltd
Liverpool Office:
Hanover House
Hanover Street
Liverpool
L1 3DZ

Tel: 0151 521 2539
Fax: 0151 909 3661

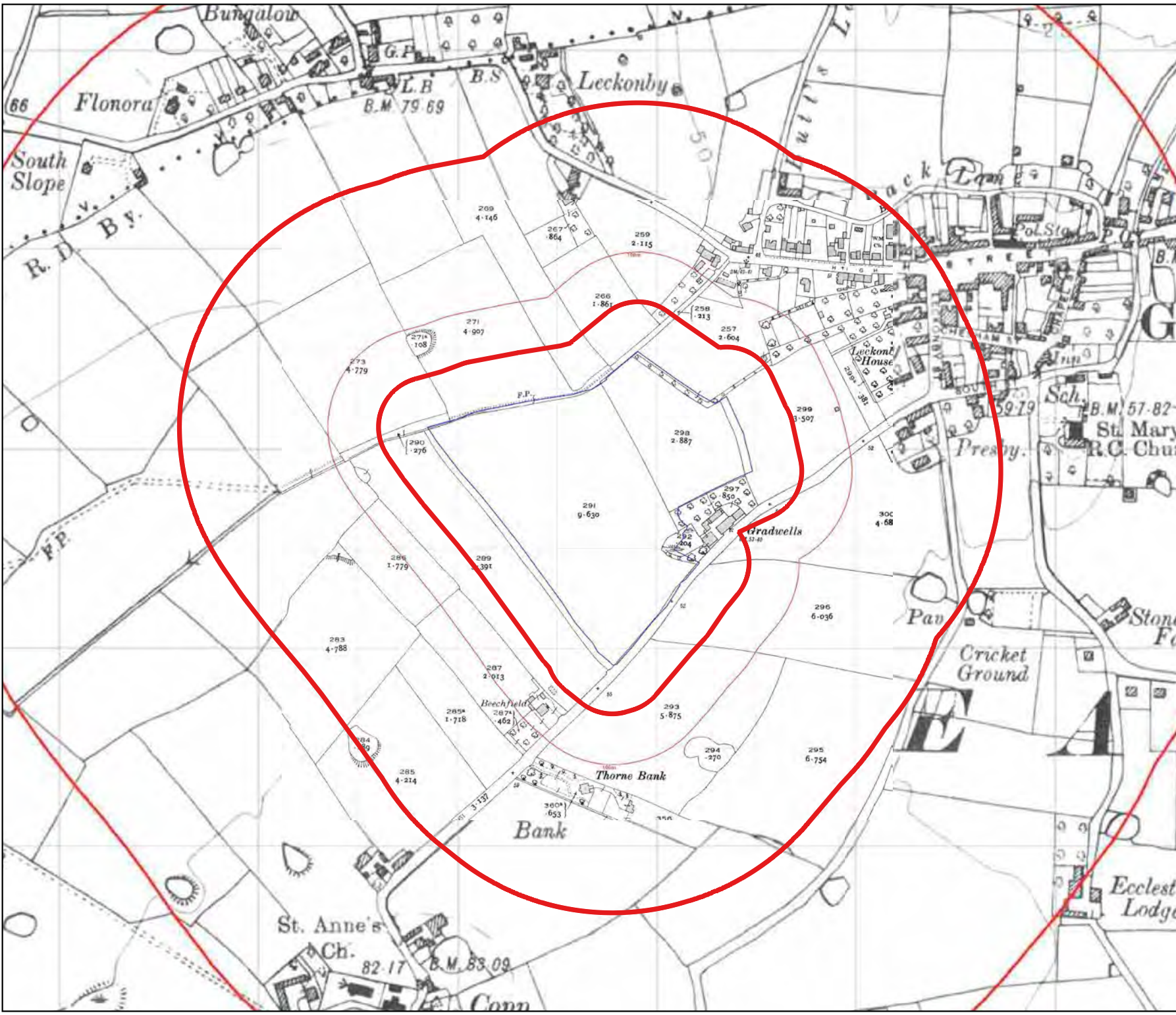
Brighton Office:
Gemini House
136-140 Old Shoreham Road
Brighton, East Sussex
BN3 7BD
Tel: 01273 741 727

Email: enquiries@demeter-environmental.co.uk

Date of Map: 1930-1933

Site Name: Land at Gradwells Farm

Scale: 1:5,000 at A4



Demeter Environmental Ltd
Liverpool Office:
Hanover House
Hanover Street
Liverpool
L1 3DZ

Tel: 0151 521 2539
Fax: 0151 909 3661

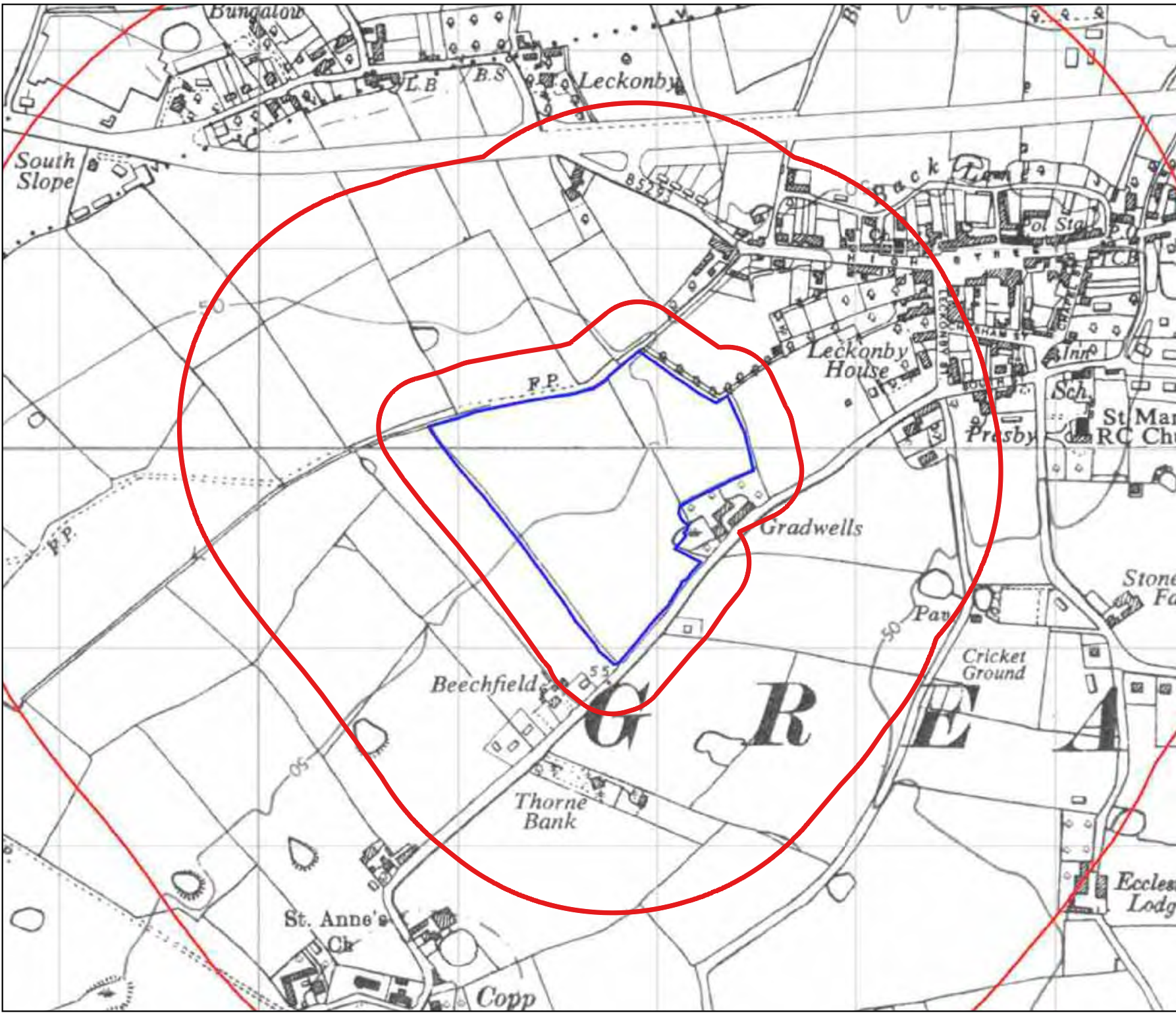
Brighton Office:
Gemini House
136-140 Old Shoreham Road
Brighton, East Sussex
BN3 7BD
Tel: 01273 741 727

Email: enquiries@demeter-environmental.co.uk

Date of Map: 1932

Site Name: Land at Gradwells Farm

Scale: 1:5,000 at A4



Demeter Environmental Ltd
Liverpool Office:
Hanover House
Hanover Street
Liverpool
L1 3DZ

Tel: 0151 521 2539
Fax: 0151 909 3661

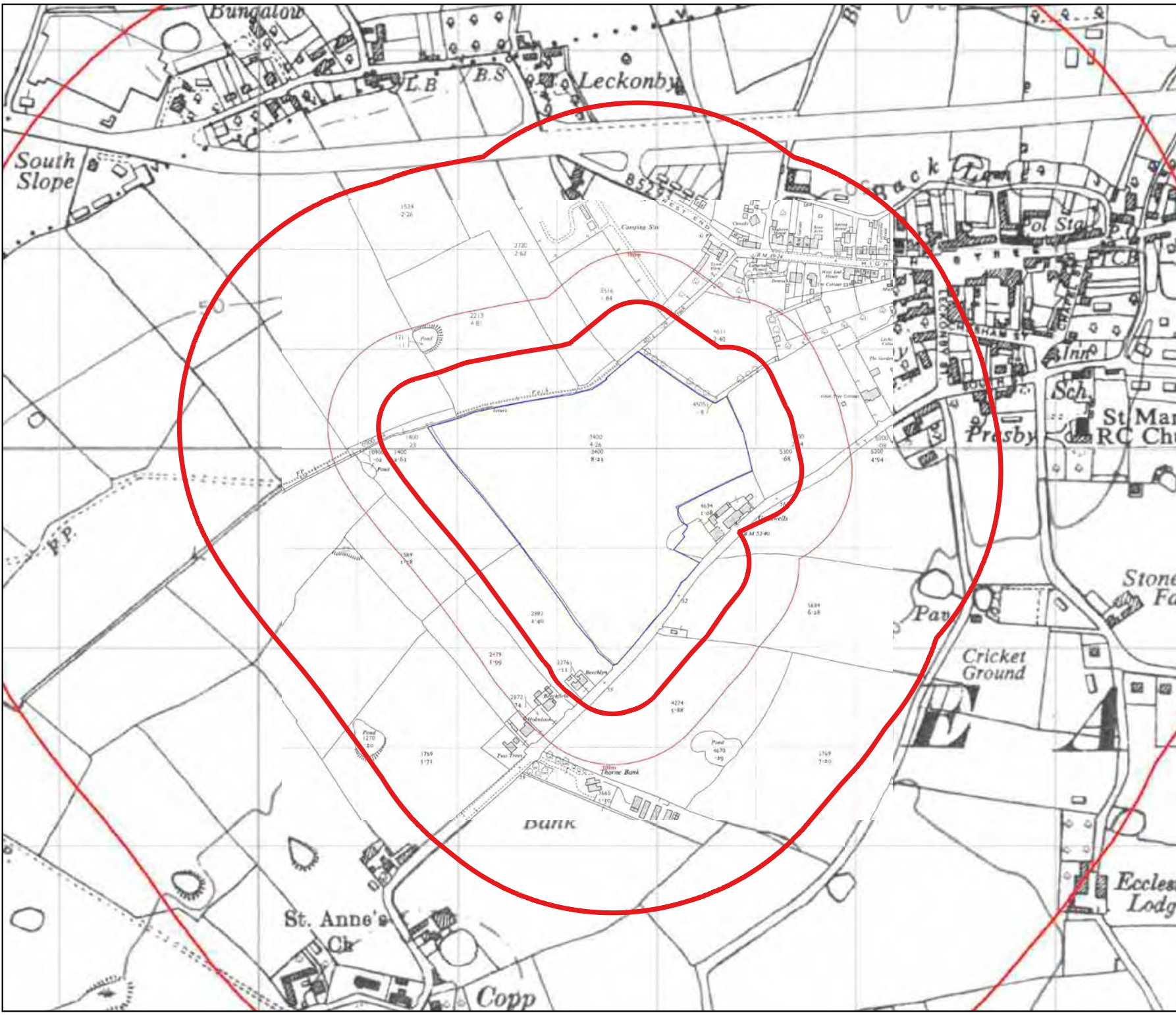
Brighton Office:
Gemini House
136-140 Old Shoreham Road
Brighton, East Sussex
BN3 7BD
Tel: 01273 741 727

Email: enquiries@demeter-environmental.co.uk

Date of Map: 1951

Site Name: Land at Gradwells Farm

Scale: 1:5,000 at A4



Demeter Environmental Ltd

Liverpool Office:
Hanover House
Hanover Street
Liverpool
L1 3DZ

Tel: 0151 521 2539
Fax: 0151 909 3661

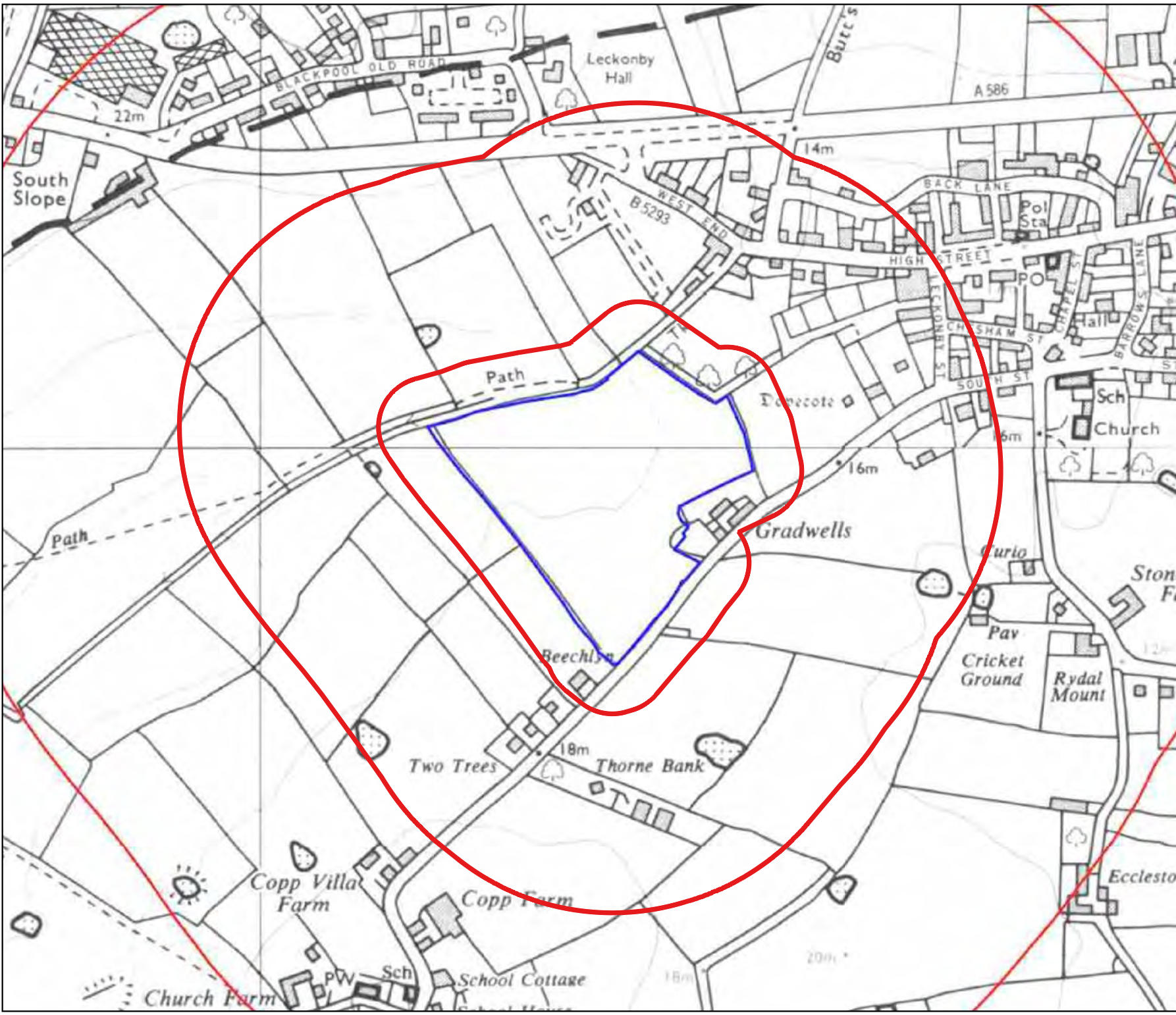
Brighton Office:
Gemini House
136-140 Old Shoreham Road
Brighton, East Sussex
BN3 7BD
Tel: 01273 741 727

Email: enquiries@demeter-environmental.co.uk

Date of Map: 1960-1965

Site Name: Land at Gradwells Farm

Scale: 1:5,000 at A4



Demeter Environmental Ltd
Liverpool Office:
Hanover House
Hanover Street
Liverpool
L1 3DZ

Tel: 0151 521 2539
Fax: 0151 909 3661

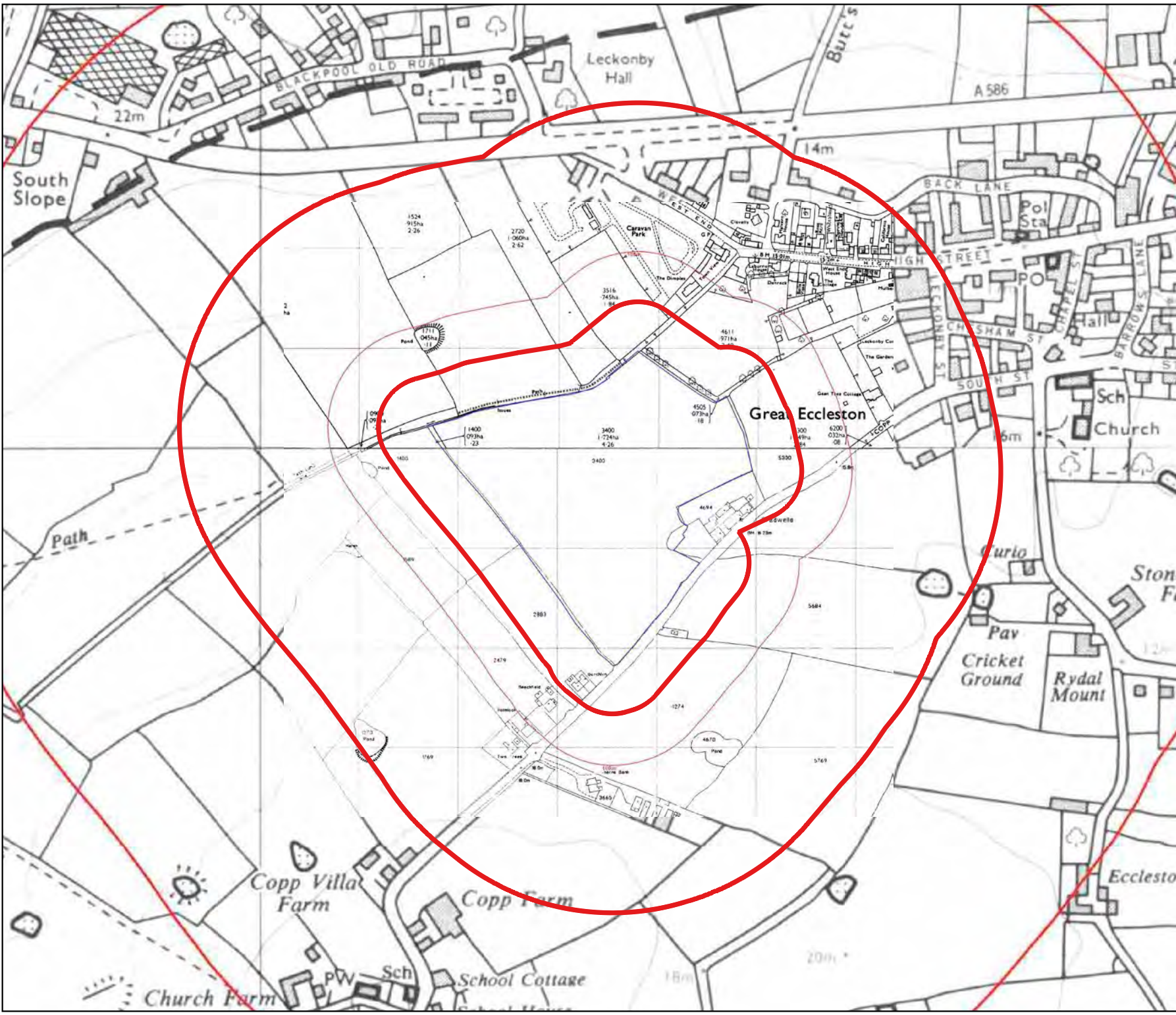
Brighton Office:
Gemini House
136-140 Old Shoreham Road
Brighton, East Sussex
BN3 7BD
Tel: 01273 741 727

Email: enquiries@demeter-environmental.co.uk

Date of Map: 1990-1993

Site Name: Land at Gradwells Farm

Scale: 1:5,000 at A4



Demeter Environmental Ltd
Liverpool Office:
Hanover House
Hanover Street
Liverpool
L1 3DZ

Tel: 0151 521 2539
Fax: 0151 909 3661

Brighton Office:
Gemini House
136-140 Old Shoreham Road
Brighton, East Sussex
BN3 7BD
Tel: 01273 741 727

Email: enquiries@demeter-environmental.co.uk

Date of Map: 1991-1994

Site Name: Land at Gradwells Farm

Scale: 1:5,000 at A4



Demeter Environmental Ltd
Liverpool Office:
Hanover House
Hanover Street
Liverpool
L1 3DZ

Tel: 0151 521 2539
Fax: 0151 909 3661

Brighton Office:
Gemini House
136-140 Old Shoreham Road
Brighton, East Sussex
BN3 7BD
Tel: 01273 741 727

Email: enquiries@demeter-environmental.co.uk

Date of Map: 2000

Site Name: Land at Gradwells Farm

Scale: 1:5,000 at A4