



**Notes:**  
 This drawing and the works depicted are the copyright of Boyer.  
 This drawing is for planning purposes only. It is not intended to be used for construction purposes. Whilst all reasonable efforts are used to ensure drawings are accurate, Boyer accepts no responsibility or liability for any reliance placed on, or use made of, this plan by anyone for purposes other than those stated above.  
 Do not scale from this drawing. All contractors must visit the site and be responsible for taking and checking Dimensions.




1 Marshall drivesett Tagula Traditional block paving



4 Retaining wall - Ibstock Class B red 65mm perforated engineering brick



5 Wall mounted timber bench



2 Tarmac



3 Gravel/Shingle (min 10mm) trench to boundary with existing



6 Feature tree - Freeman Maple (Acer Freemanii)



7 Low Planting along walls and




8 Timber Bench



10 Light Post (SwanNeck Bracket, 936 Merriion, VeeLite)



11 Derby Compact Litter bin BX45G 2550-CMP



15 Ornamental pear - (Pyrus Caleryana Chanticleer)



14 Corner tree - Turkish Hazel



13 Planting along retaining wall



12 Railing to retaining wall (polyester powder coated matt black)



9 Narrow columnar oak (Quercus robur fastigiata)



10 Ticket board



11 Ticket machine



- Key**
- Application boundary
  - A Area with raised planting and benches
  - B Public toilets
  - C Electric supply
  - D Buffer strip 750mm
  - E Widened entrance with barrier & kerbs adjusted
  - F One way road
  - G Steps to car park
  - H Climbing vegetation along retaining walls
  - I Pocket green space
  - J Cycle storage

Rev	Date	Description	Drawn	CR	NB

Client: Tendrig District Council

**Boyer**

Project: Starlings Block, Land South of High Street, Dovercourt

Drawing Title: Illustrative Masterplan

Drawing No: 171 Job Ref: 21.2005

Scale @A2: 1:250 Revision: -

Scale Bar: [Scale bar showing 0, 5, 10, 20, 30, 40, 50, 60, 70, 80, 90, 100 meters]

Reproduced from the Ordnance Survey map with the permission of Ordnance Survey on behalf of The Controller of Her Majesty's Stationery Office. © Crown Copyright AR 100007250 Boyer Planning Ltd, Crowthorne House, Nine Mile Ride, Wokingham, Berkshire, RG40 3GZ