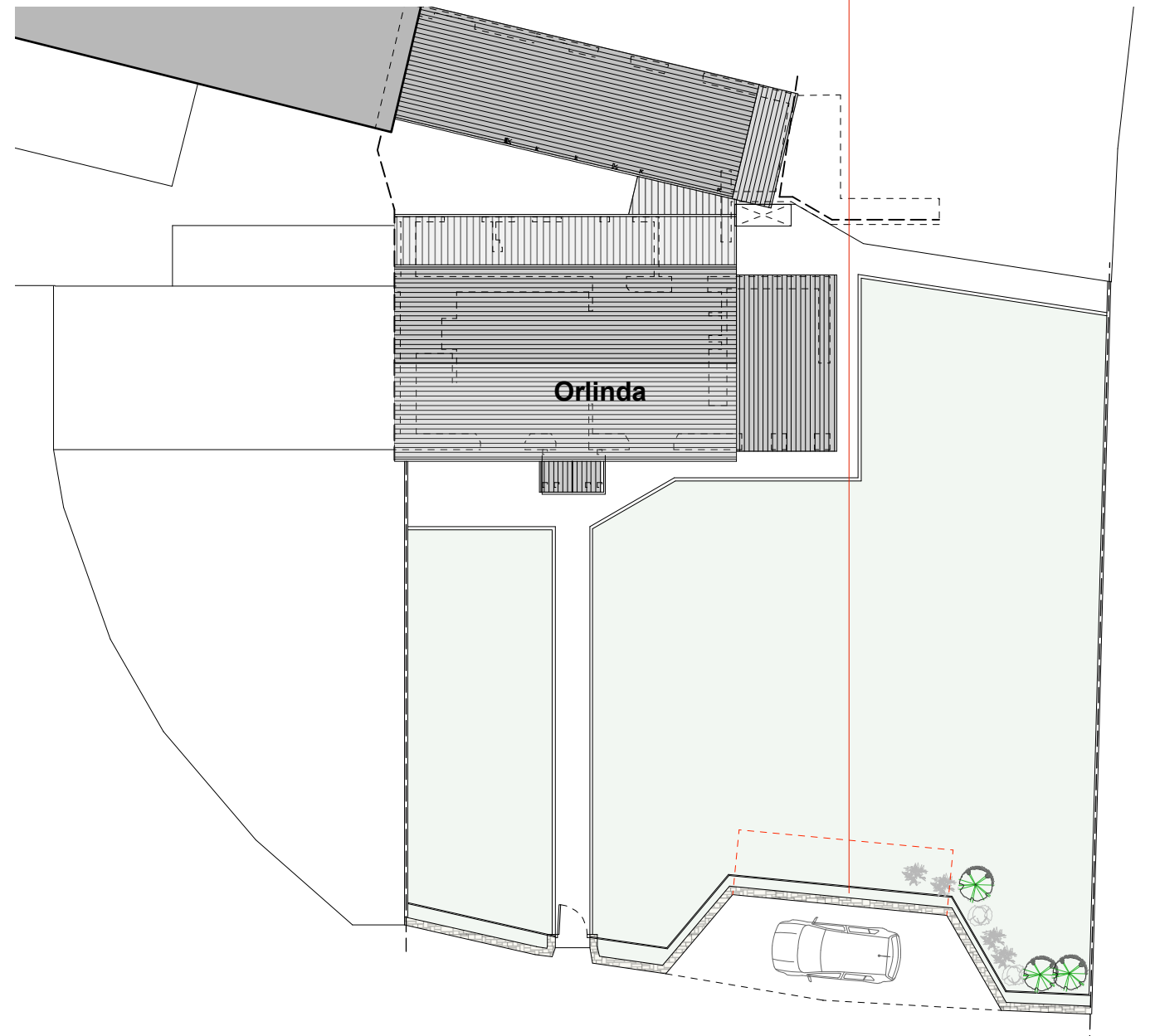
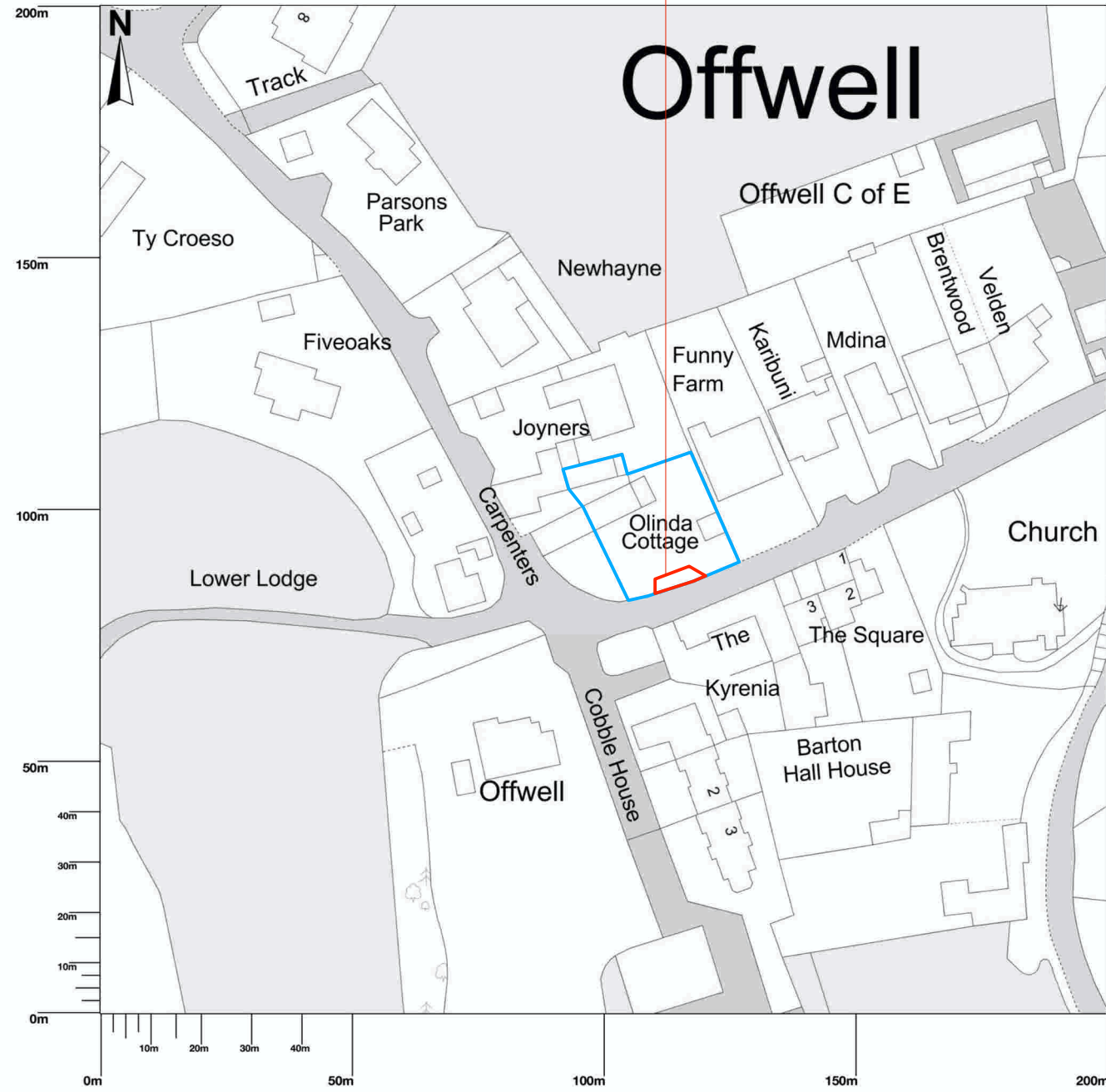
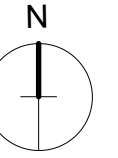


SITE | Orlinda, Ramsden Lane, Offwell, EX14 9SA



Site Plan (as existing)
 1:200



Produced on 10th August 2021 from the Ordnance Survey National Geographic Database.
 Crown Copyright 2021. Supplied by UKPlanningMaps.com a licenced Ordnance Survey Partner
 (100054135)
 Data licenced for 1 year, expiring 10th August 2022. Unique plan reference; p2cuk/673998/912888

Site Location Plan
 1:1250

Revision	by	date	suffix
Alterations to Orlinda, Offwell.			
Ms Tania Ord-Smith			
Site Location Plans			
Scale: 1:1250 & 1:200 @ A3	Drawing: 2021_01		
Date: July 2021			
GROUP EMMETT DESIGN ARCHITECTS			
higher slade farm sheildon near toniton devon ex144qs			
			01404841254 07896017642 info@groupemmettdesign.co.uk