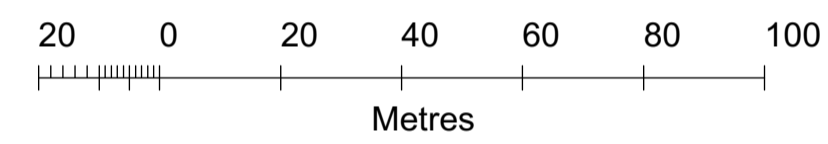
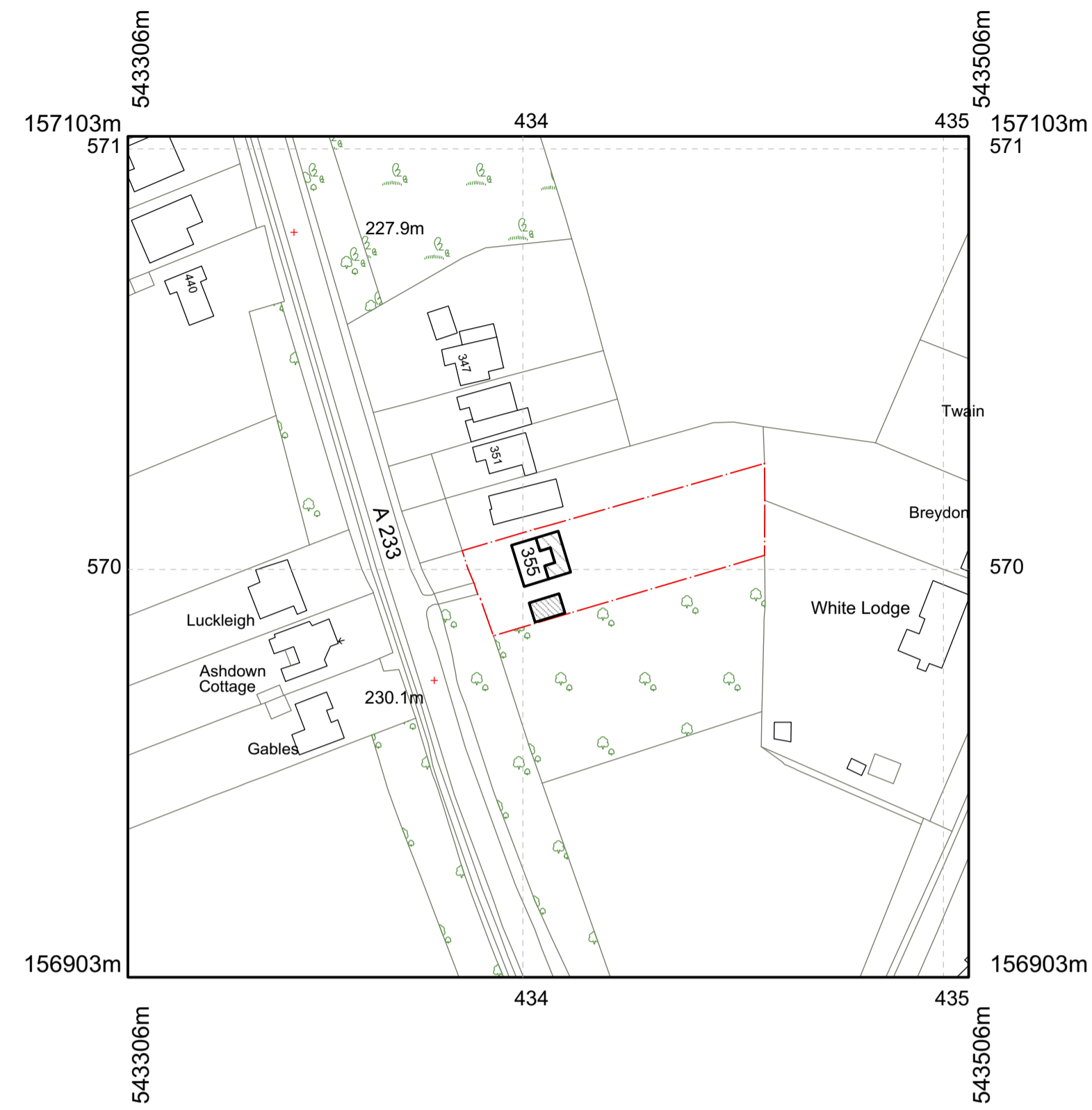
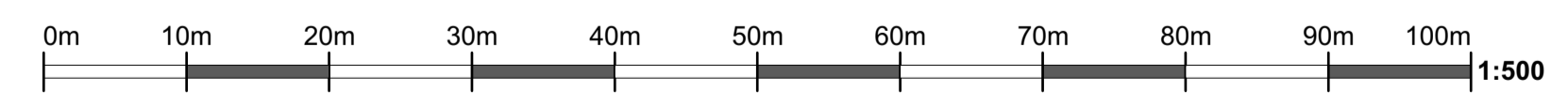
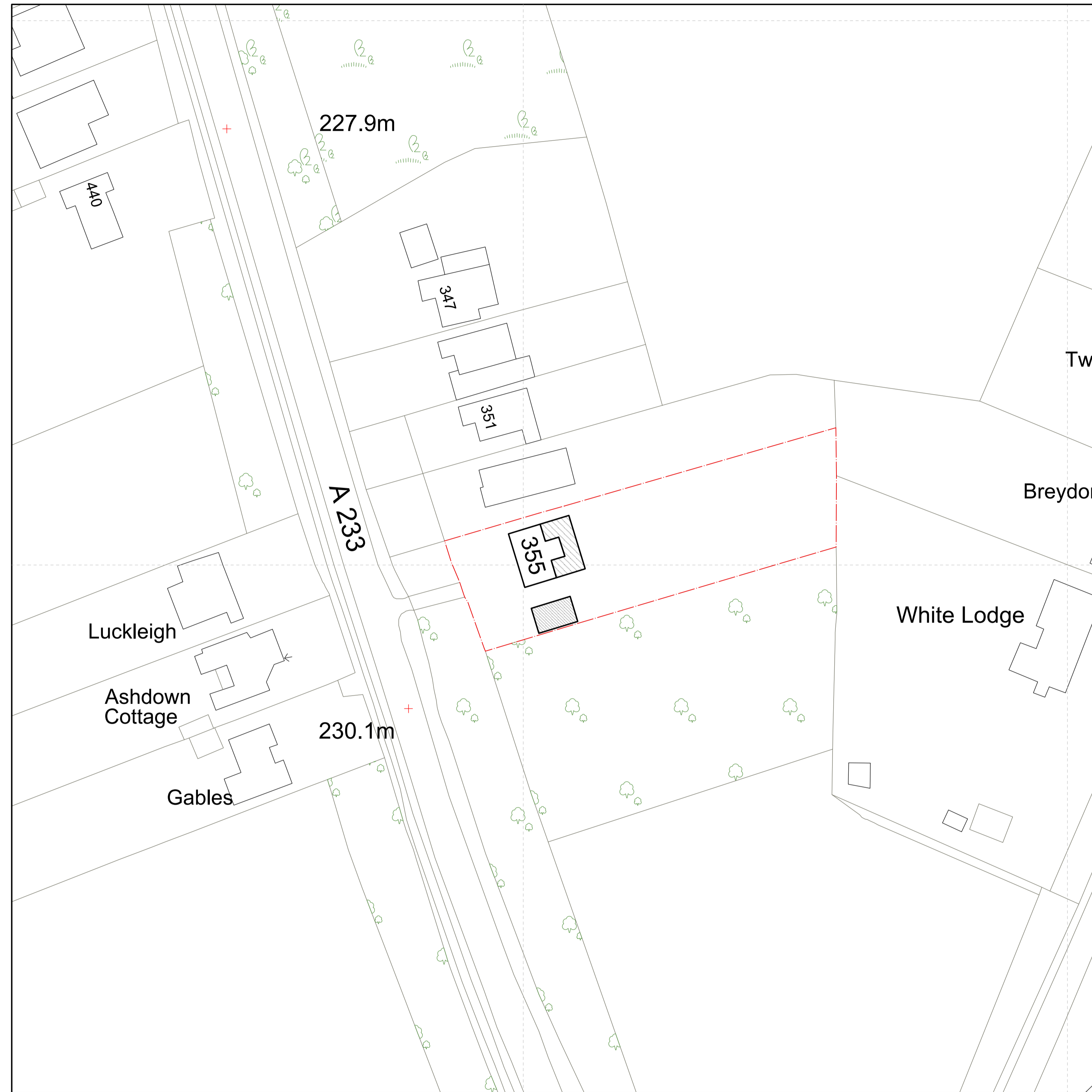


Stanfords VectorMap

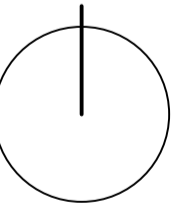


Crown copyright and database rights 2021 OS 100035409 Reproduction in whole or in part is prohibited without the permission of Ordnance Survey.



ADDITIONAL NOTES / KEY:

- SITE BOUNDARY
- EXISTING BUILDINGS



Mr R. Stone
355 Main Road, Westerham, TN16 2HW

ISSUE DATE: 25/06/2020

PROJECT TITLE: OUTBUILDING - CARAVAN

DRAWING TITLE: LOCATION AND SITE PLAN

DRAWING STATUS: PLANNING

PROJECT NO: DRAWING NO: REVISION:

PLN - 146 | DRW - LSP.1 | PLN - TRV

1:1250/1:500 | PRINTED @ A1

BaARC Ltd.
Residential Architecture Services

25 Beech Road
Biggin Hill
Westerham
Kent
TN16 3UY

Tel: 07724 974639
Email: d.ward@baarcld.co.uk