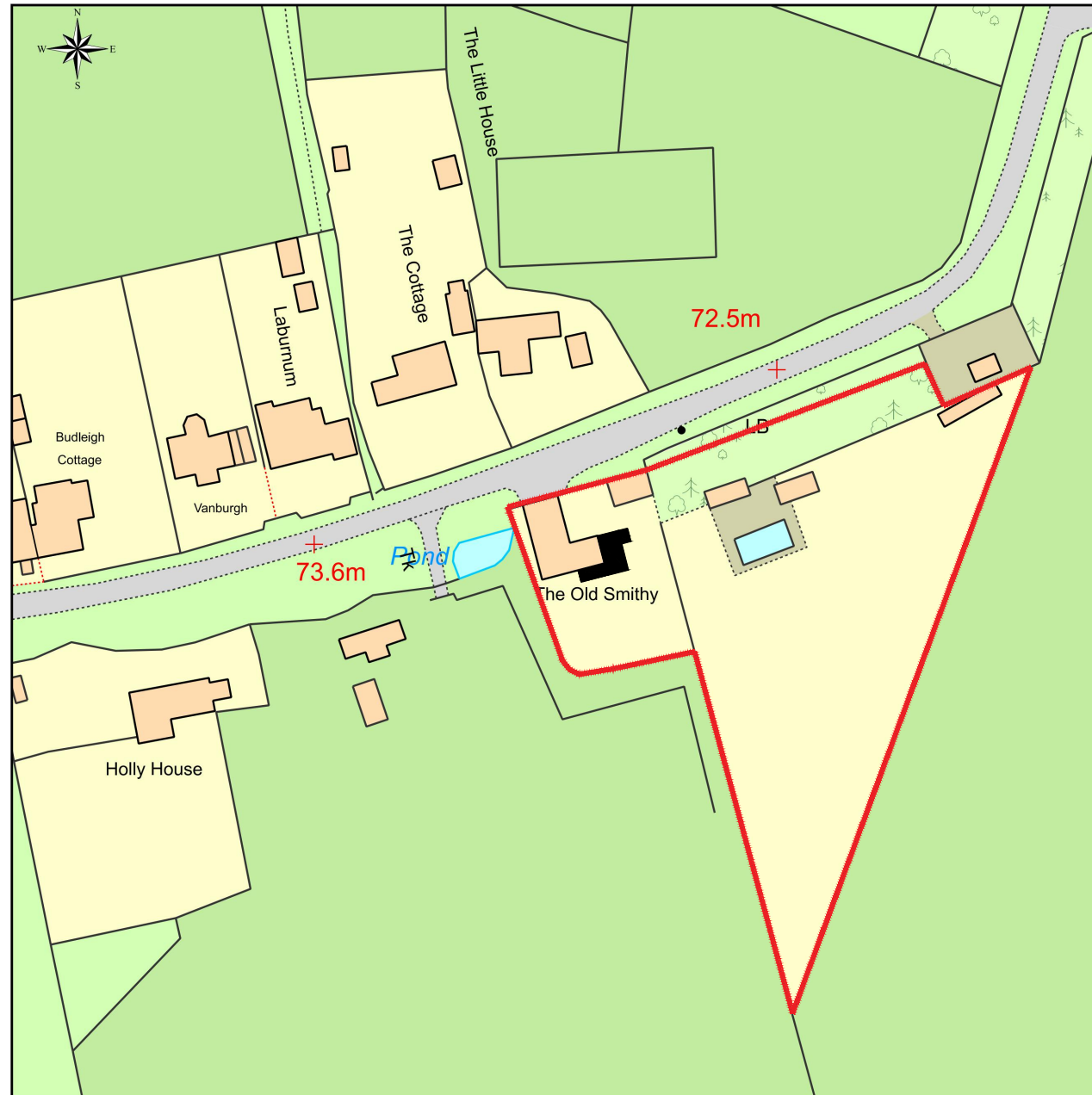
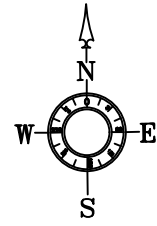
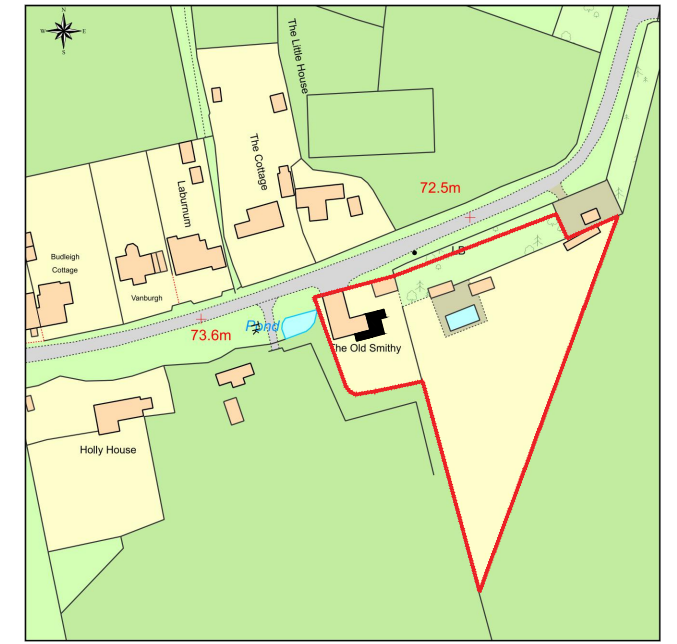


Location Plan of cm75aw



This Plan includes the following Licensed Data: OS MasterMap Colour PDF Location Plan by the Ordnance Survey National Geographic Database and incorporating surveyed revision available at the date of production. Reproduction in whole or in part is prohibited without the prior permission of Ordnance Survey. The representation of a road, track or path is no evidence of a right of way. The representation of features, as lines is no evidence of a property boundary. © Crown copyright and database rights, 2020. Ordnance Survey 0100031673

location plan scale 1:1250



This Plan includes the following Licensed Data: OS MasterMap Colour PDF Location Plan by the Ordnance Survey National Geographic Database and incorporating surveyed revision available at the date of production. Reproduction in whole or in part is prohibited without the prior permission of Ordnance Survey. The representation of a road, track or path is no evidence of a right of way. The representation of features, as lines is no evidence of a property boundary. © Crown copyright and database rights, 2020. Ordnance Survey 0100031673

Scale: 1:1250, paper size: A4

block plan scale 1:2500

PROJECT The Smithy, Hall Road, Panfield, Braintree CM7 5AW	
CLIENT 2 STOREY REAR EXTENSION	
BLOCK PLANS AS EXISTING	
SCALE as shown @ A3	
DRAWING NUMBER 0	REV A