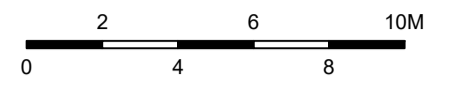
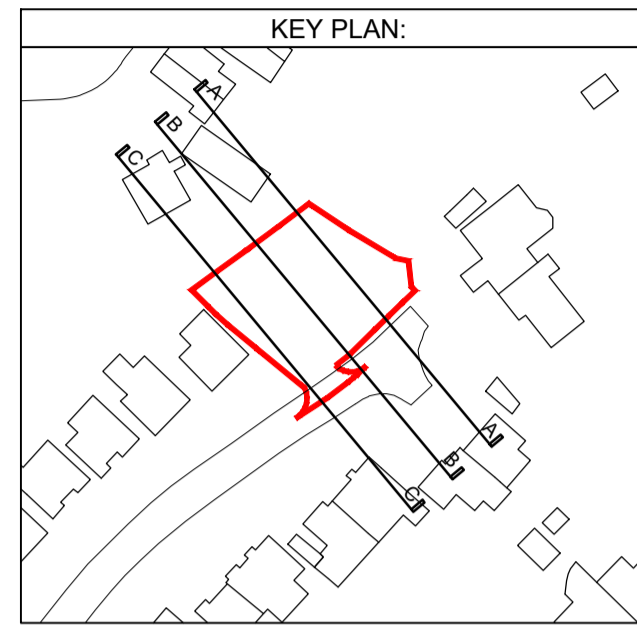


GENERAL NOTES:  
 1. ALL DIMENSIONS TO BE VERIFIED ON SITE AND ANY DISCREPANCIES REPORTED BACK TO RDT ARCHITECTS.  
 2. COPYRIGHT OF THIS DRAWING IS RESERVED BY RDT ARCHITECTS.  
 3. THIS DRAWING IS FOR PLANNING PURPOSES ONLY.

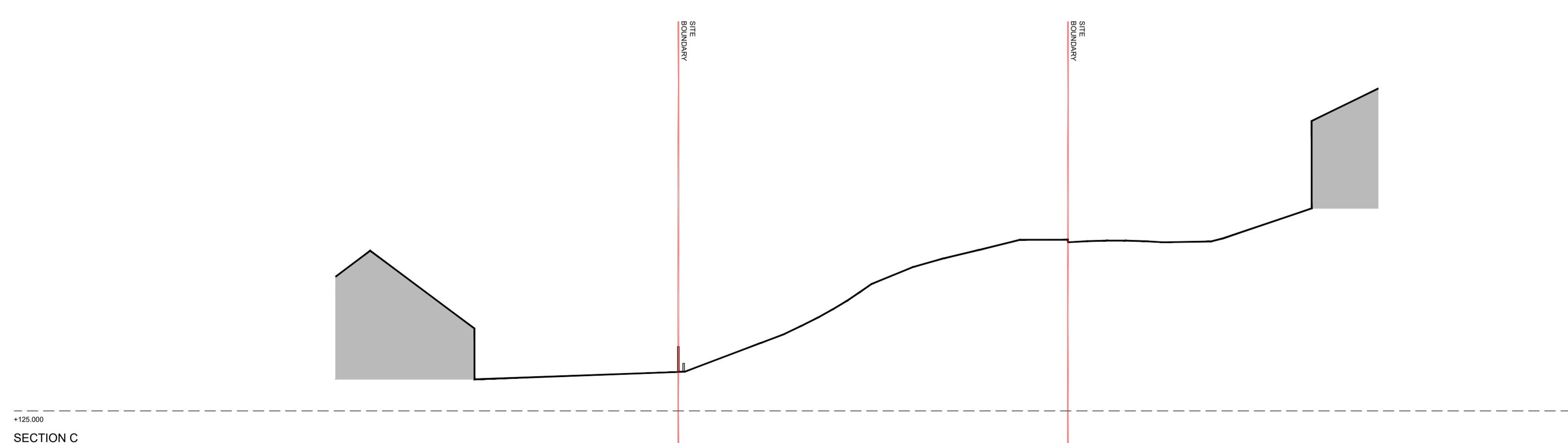
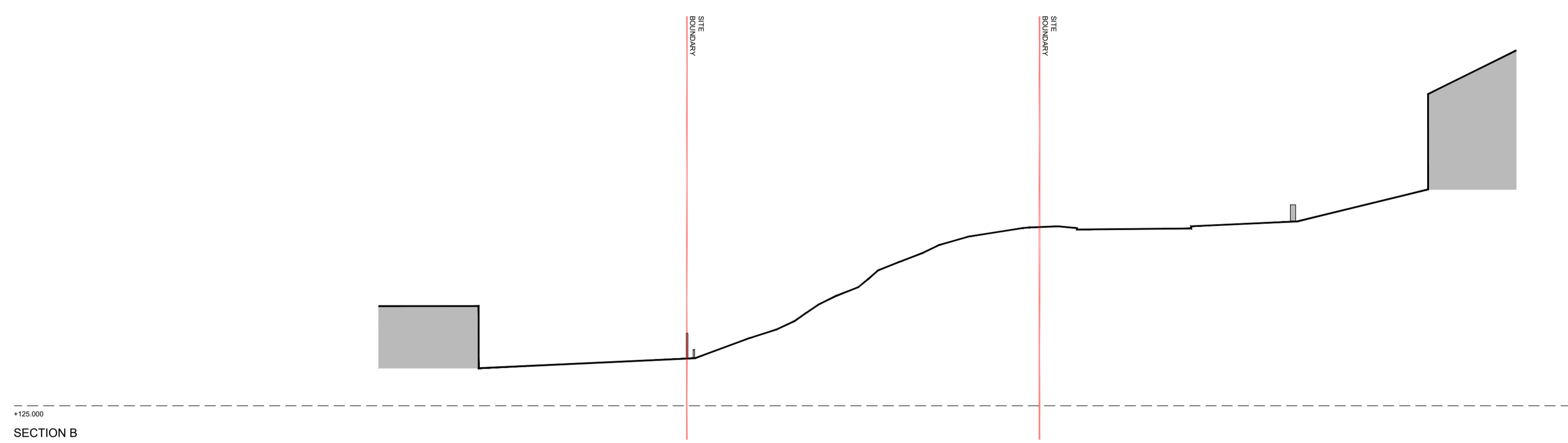
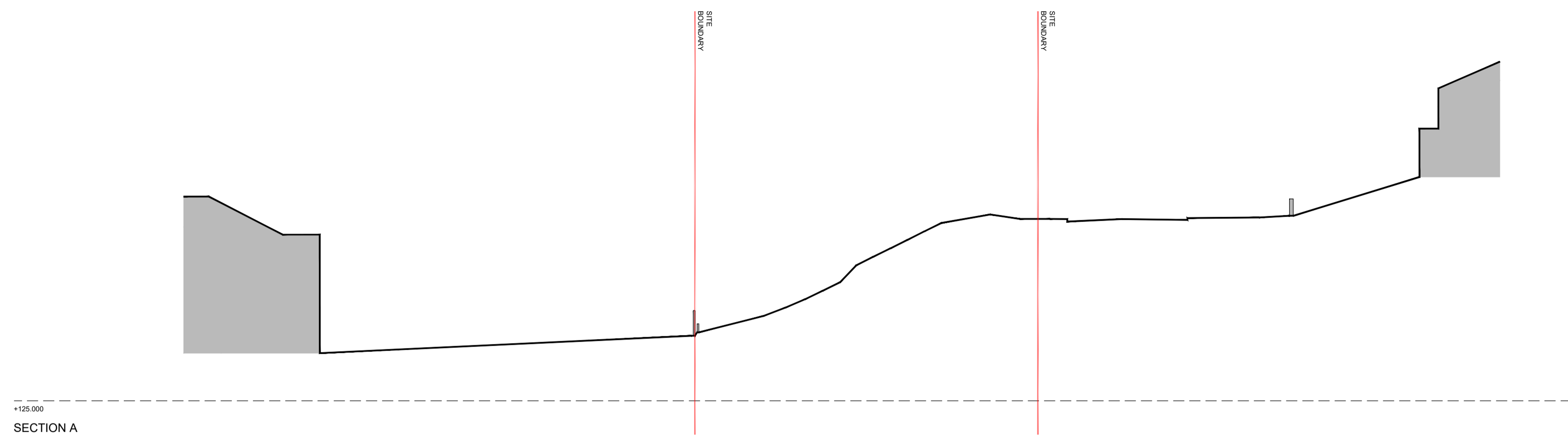


KEY:

	SITE BOUNDARY
	SITE AREA = 0.11 ACRES / 0.04 HECTARES
	EXISTING BUILDINGS



NOTES:  
 1. ORIGINAL SURVEY INFORMATION TAKEN FROM TOPOGRAPHICAL SURVEY DRAWING TS17-32001-20 PRODUCED BY TERRAIN SURVEYS LTD. REFER TO ORIGINAL SURVEY INFORMATION FOR DETAILED LEVEL INFORMATION



PL1	PLANNING ISSUE	GH	04.08.21
REV	DESCRIPTION	BY	DATE

PROJECT WORK STAGE  
**PLANNING**

CLIENT  
 TROUT RISE DEVELOPMENTS LTD

PROJECT  
 LAND AT LAWFORD CLOSE,  
 CHORLEYWOOD, WD3 5PG

DRWG TITLE  
 EXISTING SITE SECTIONS

PROJECT	ORIGINATOR	ZONE	LEVEL	TYPE	DIS	NUMBER
1159TPL	RDT	ZZ	ZZ	DR	A	0300

STATUS | SUITABILITY DESCRIPTION  
 - | -

DRAWN BY	DATE	SCALE	CHECKED BY
GH	AUG 21	1:200	CC

RDT PROJECT REF.	PAPER SIZE	REVISION
1159	A1	PL1



1 Harrier Court, Woodside Road  
 Lower Woodside, Bedfordshire LU1 4DO  
 T: +44(0)1582 461060  
 E: rdt@rdtarchitects.co.uk  
 www.rdtarchitects.co.uk

# EXISTING SITE SECTIONS