

# FAIRHURST

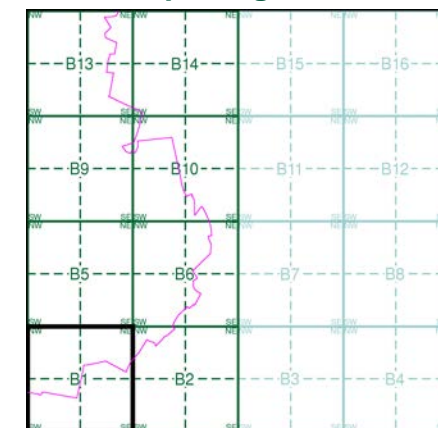
**Large-Scale National Grid Data**  
**Published 1995**  
**Source map scale - 1:2,500**

'Large Scale National Grid Data' superseded SIM cards (Ordnance Survey's 'Survey of Information on Microfilm') in 1992, and continued to be produced until 1999. These maps were the fore-runners of digital mapping and so provide detailed information on houses and roads, but tend to show less topographic features such as vegetation. These maps were produced at both 1:2,500 and 1:1,250 scales.

## Map Name(s) and Date(s)

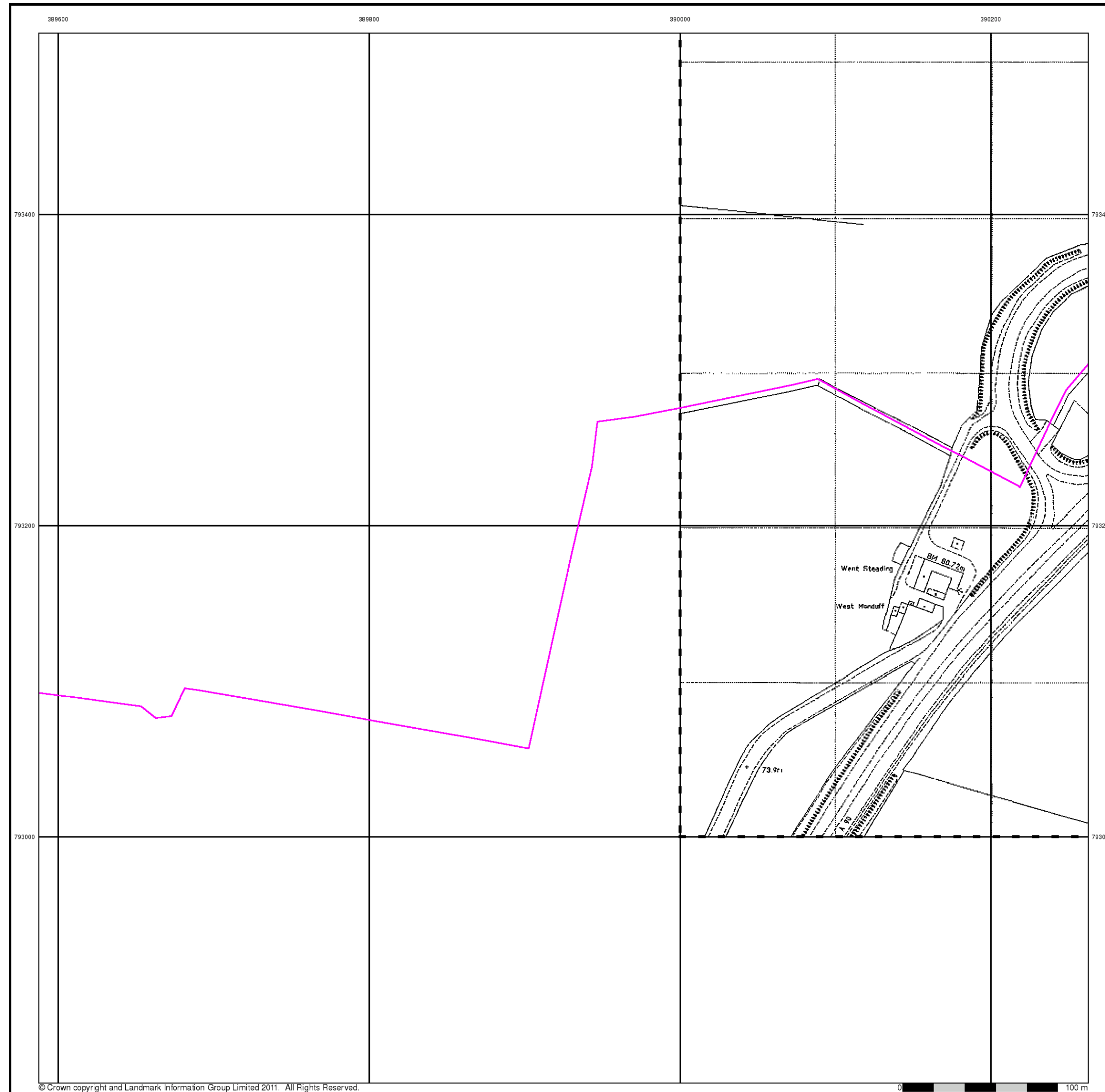
NO8993 1995 1:2,500	NO9093 1995 1:2,500
NO8992 1995 1:2,500	NO9092 1995 1:2,500

## Historical Map - Segment B1



**Order Details**  
Order Number: 34325749\_1\_1  
Customer Ref: New Community at Chapelton of Elswick  
National Grid Reference: 390070, 794240  
Slice: B  
Site Area (Ha): 857.96  
Search Buffer (m): 0  
**Site Details**  
New Community at, Chapelton of Elswick, btw Newtonhill and Portlethen, Aberdeenshire

**Landmark**  
Information Group  
Tel: 0844 844 9952  
Fax: 0844 844 9951  
Web: www.envirocheck.co.uk



© Crown copyright and Landmark Information Group Limited 2011. All Rights Reserved.

# FAIRHURST

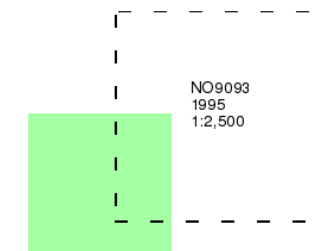
## Large-Scale National Grid Data

Published 1995

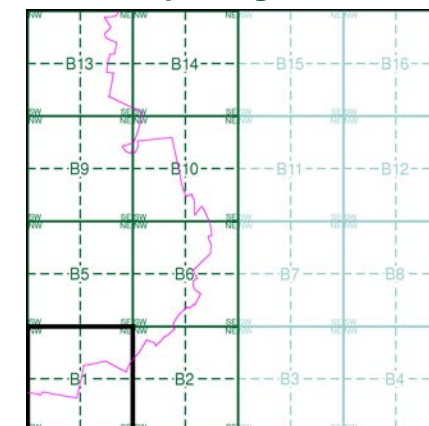
Source map scale - 1:2,500

'Large Scale National Grid Data' superseded SIM cards (Ordnance Survey's 'Survey of Information on Microfilm') in 1992, and continued to be produced until 1999. These maps were the fore-runners of digital mapping and so provide detailed information on houses and roads, but tend to show less topographic features such as vegetation. These maps were produced at both 1:2,500 and 1:1,250 scales.

### Map Name(s) and Date(s)



### Historical Map - Segment B1



### Order Details

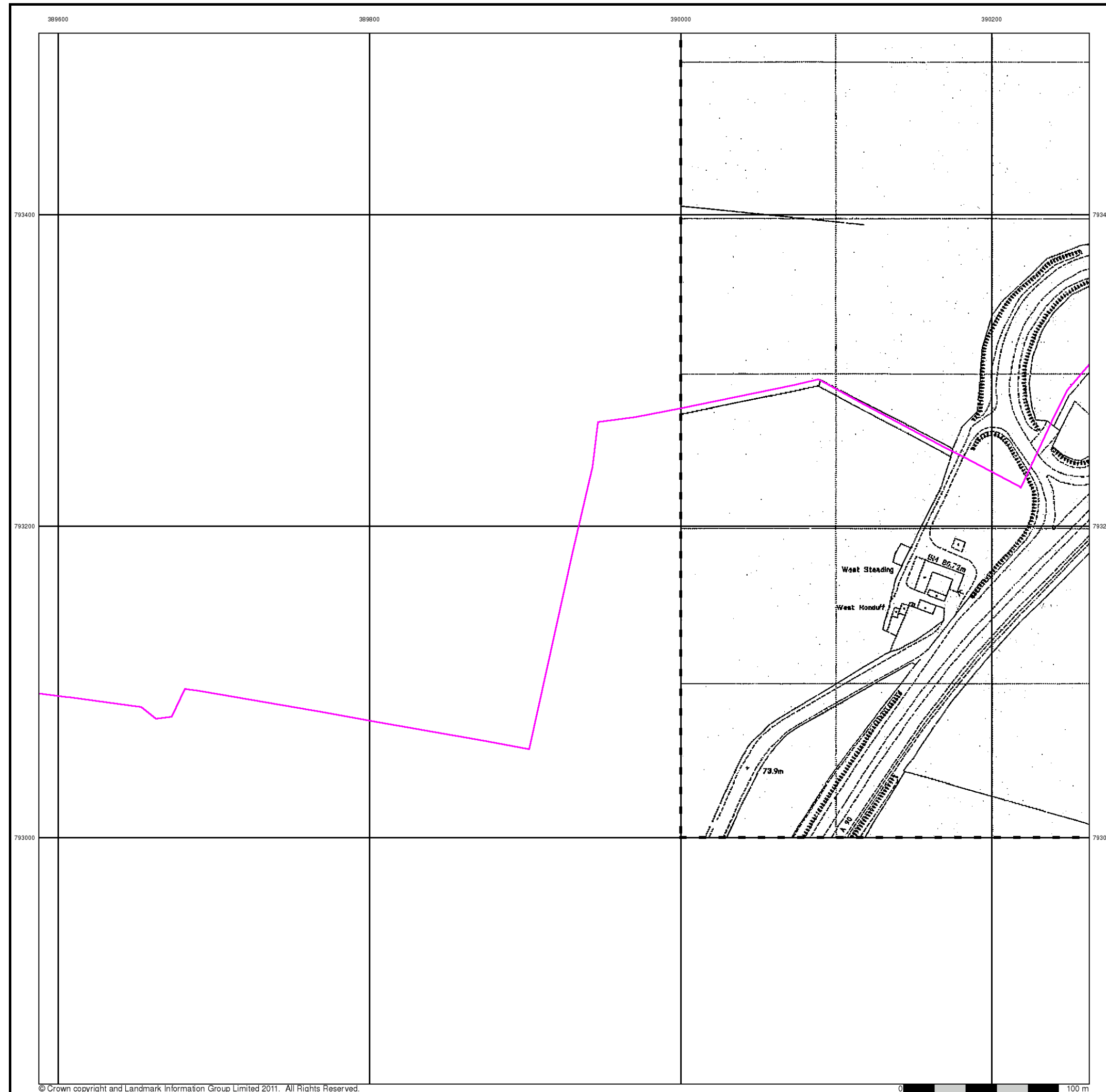
Order Number: 34325749\_1\_1  
Customer Ref: New Community at Chapelton of Elswick  
National Grid Reference: 390070, 794240  
Slice: B  
Site Area (Ha): 857.96  
Search Buffer (m): 0

### Site Details

New Community at, Chapelton of Elswick, btw Newtonhill and Portlethen, Aberdeenshire



Tel: 0844 844 9952  
Fax: 0844 844 9951  
Web: www.envirocheck.co.uk

**FAIRHURST**

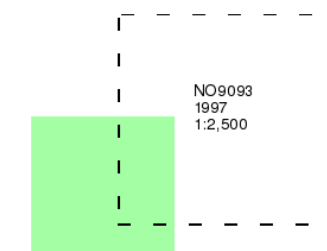
## Large-Scale National Grid Data

**Published 1997**

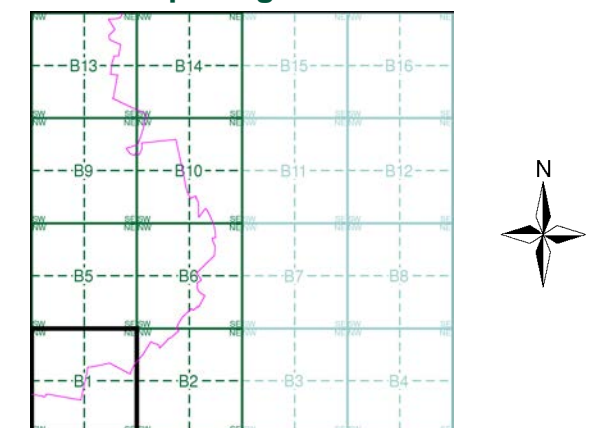
**Source map scale - 1:2,500**

'Large Scale National Grid Data' superseded SIM cards (Ordnance Survey's 'Survey of Information on Microfilm') in 1992, and continued to be produced until 1999. These maps were the fore-runners of digital mapping and so provide detailed information on houses and roads, but tend to show less topographic features such as vegetation. These maps were produced at both 1:2,500 and 1:1,250 scales.

Map Name(s) and Date(s)
<p>1. <i>Map of the Eastern United States, showing the distribution of the Eastern Bluebird in the early 1900s.</i></p> <p>2. <i>Map of the Western United States, showing the distribution of the Western Bluebird in the early 1900s.</i></p>



## Historical Map - Segment B1



## Order Details

Order Number: 34325749\_1\_1  
Customer Ref: New Community at Chapelton of  
Elsick  
National Grid Reference: 390070, 794240  
Slice: B  
Site Area (Ha): 857.96  
Search Buffer (m): 0

## Site Details

New Community at, Chapelton of Elsie, btw Newtonhill and Portlethen, Aberdeenshire



Tel: 0844 844 9952  
Fax: 0844 844 9951  
Web: [www.envirocheck.co.uk](http://www.envirocheck.co.uk)



# Historical Mapping Legends

## Ordnance Survey County Series and Ordnance Survey Plan 1:2,500

	Quarry		Gravel Pit		Sand Pit
	Clay Pit		Shingle		Refuse Heap
	Sloping Masonry		Flat Rock		
	Marsh		Reeds		Osiers
	Rough Pasture		Furze		Wood
	Mixed Wood		Brushwood		Orchard
	Fir		Ford		Stepping Stones
	Ferry		Waterfall		Lock
	Trig. Station		Altitude at Trig. Station		
	B.M. 325.9		Bench Mark		Surface Level
	Arrow denotes flow of water		Antiquities (site of)		
	Cutting		Embankment		
	Railway crossing Road		Level Crossing		Road crossing Railway
	Railway crossing River or Canal		Road over single stream		Road over River or Canal
	County Boundary (Geographical)		County & Civil Parish Boundary		Administrative County & Civil Parish Boundary
	County Borough Boundary (England)		County Burgh Boundary (Scotland)		
	Boundary Post or Stone		Police Call Box		
	Bridle Road		Pump		
	Electricity Pylon		Signal Post		
	Foot Bridge		Sluice		
	Foot Path		Spring		
	Guide Post or Board		Telephone Call Box		
	Mile Stone		Trough		
	Mooring Post or Ring		Well		

## Ordnance Survey Plan, Additional SIMs and Supply of Unpublished Survey Information 1:2,500 and 1:1,250

	Inactive Quarry, Chalk Pit or Clay Pit		Active Quarry, Chalk Pit or Clay Pit
	Rock		Boulders
	Cliff		Slopes
	Roofed Building		Glazed Roof Building
	Sloping Masonry		Archway
	Non-Coniferous Tree (surveyed)		Coniferous Tree (surveyed)
	Non-Coniferous Trees (not surveyed)		Coniferous Trees (not surveyed)
	Orchard Tree		Scrub
	Coppice, Osier		Reeds
	Rough Grassland		Heath
	Direction of water flow		Bench Mark
	Cave Entrance		Triangulation Station
	Electricity Transmission Line		Antiquity (site of)
	County Boundary (Geographical)		County & Civil Parish Boundary
	County Boundary		Boundary post/stone
	County Borough Boundary (England)		Boundary mereing symbol (note: these always appear in opposed pairs or groups of three)
	Admin. County or County Bor. Boundary		
	London Borough Boundary		
	Symbol marking point where boundary mereing changes		
	Beer House		Pillar, Pole or Post
	Boundary Post or Stone		Post Office
	Capstan, Crane		Public Convenience
	Chimney		Public House
	Drinking Fountain		Pump
	Electricity Pillar or Post		Signal Box or Bridge
	Fire Alarm Pillar		Signal Post or Light
	Foot Bridge		Spring
	Guide Post		Tank or Track
	Hydrant or Hydraulic		Telephone Call Box
	Level Crossing		Telephone Call Post
	Manhole		Trough
	Mile Post or Mooring Post		Water Point, Water Tap
	Mile Stone		Well
	Normal Tidal Limit		Wind Pump

## Large-Scale National Grid Data 1:2,500 and 1:1,250

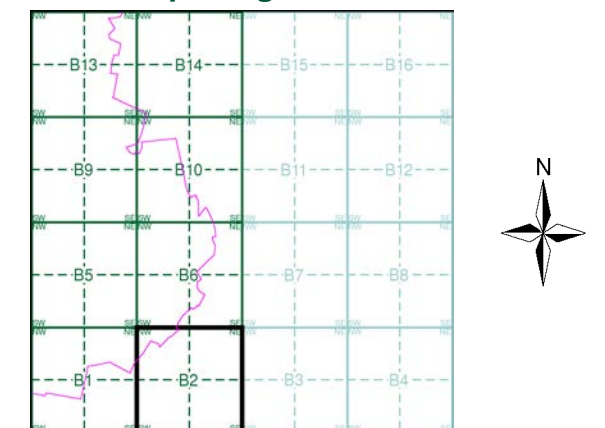
	Cliff		Slopes
	Rock		Rock (scattered)
	Boulders		Boulders (scattered)
	Positioned Boulder		Scree
	Non-Coniferous Tree (surveyed)		Coniferous Tree (surveyed)
	Non-Coniferous Trees (not surveyed)		Coniferous Trees (not surveyed)
	Orchard Tree		Scrub
	Coppice, Osier		Reeds
	Rough Grassland		Heath
	Direction of water flow		Triangulation Station
	Electricity Transmission Line		Antiquity (site of)
	Bench Mark		Buildings with Building Seed
	Roofed Building		Glazed Roof Building
	Civil parish/community boundary		
	District boundary		
	County boundary		
	Boundary post/stone		
	Boundary mereing symbol (note: these always appear in opposed pairs or groups of three)		
	Barracks		Pillar, Pole or Post
	Battery		Post Office
	Cemetery		Public Convenience
	Chimney		Pump
	Cistern		Pumping Station
	Dismantled Railway		Place of Worship
	Electricity Generating Station		Sewage Pumping Station
	Electricity Pole, Pillar		Signal Box or Bridge
	Electricity Sub Station		Signal Post or Light
	Filter Bed		Spring
	Fountain / Drinking Ftn.		Tank or Track
	Gas Valve Compound		Trough
	Gas Governor		Wind Pump
	Guide Post		Water Point, Water Tap
	Manhole		Works (building or area)
	Mile Post or Mile Stone		Well

# FAIRHURST

## Historical Mapping & Photography included:

Mapping Type	Scale	Date	Pg
Kincardineshire	1:2,500	1867 - 1892	2
Kincardineshire	1:2,500	1903	3
Ordnance Survey Plan	1:2,500	1969	4
Additional SIMs	1:2,500	1969 - 1977	5
Ordnance Survey Plan	1:2,500	1980	6
Additional SIMs	1:2,500	1982 - 1985	7
Additional SIMs	1:2,500	1985	8
Additional SIMs	1:2,500	1989	9
Additional SIMs	1:2,500	1990	10
Large-Scale National Grid Data	1:2,500	1995	12
Large-Scale National Grid Data	1:2,500	1995	13
Large-Scale National Grid Data	1:2,500	1997	14

## Historical Map - Segment B2



## Order Details

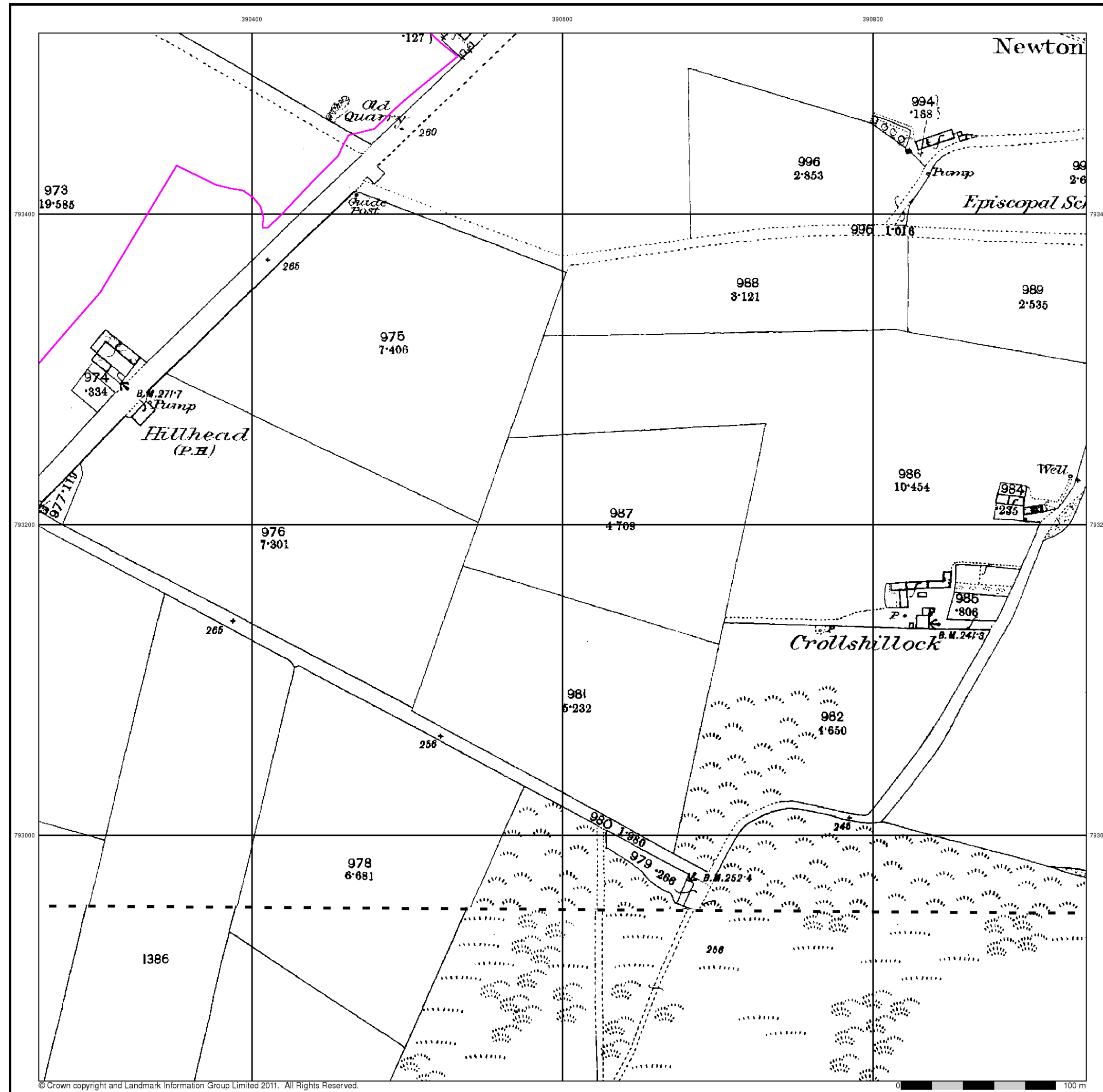
Order Number: 34325749\_1\_1  
 Customer Ref: New Community at Chapelton of Elsieck  
 National Grid Reference: 390070, 794240  
 Slice: B  
 Site Area (Ha): 857.96  
 Search Buffer (m): 0

## Site Details

New Community at, Chapelton of Elsieck, btw Newtonhill and Portlethen, Aberdeenshire



Tel: 0844 844 9952  
 Fax: 0844 844 9951  
 Web: www.envirocheck.co.uk



# FAIRHURST

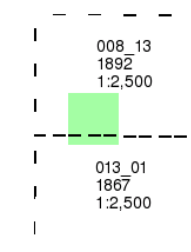
Kincardineshire

Published 1867 - 1892

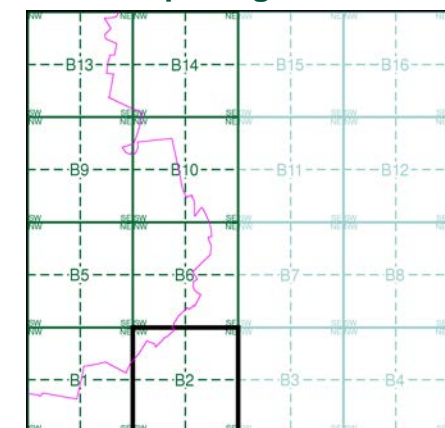
Source map scale - 1:2,500

The historical maps shown were reproduced from maps predominantly held at the scale adopted for England, Wales and Scotland in the 1840's. In 1854 the 1:2,500 scale was adopted for mapping urban areas and by 1896 it covered the whole of what were considered to be the cultivated parts of Great Britain. The published date given below is often some years later than the surveyed date. Before 1938, all OS maps were based on the Cassini Projection, with independent surveys of a single county or group of counties, giving rise to significant inaccuracies in outlying areas.

## Map Name(s) and Date(s)



## Historical Map - Segment B2



## Order Details

Order Number:	34325749_1_1
Customer Ref:	New Community at Chapelton of Elswick
National Grid Reference:	390070, 794240
Slice:	B
Site Area (Ha):	857.96
Search Buffer (m):	0

## Site Details

New Community at, Chapelton of Elswick, btw Newtonhill and Portlethen, Aberdeenshire



Tel:	0844 844 9952
Fax:	0844 844 9951
Web:	www.envirocheck.co.uk

# FAIRHURST

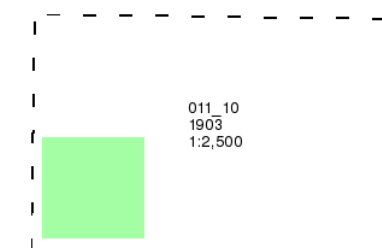
Kincardineshire

Published 1903

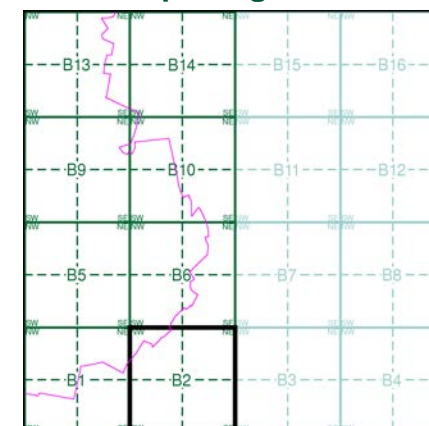
Source map scale - 1:2,500

The historical maps shown were reproduced from maps predominantly held at the scale adopted for England, Wales and Scotland in the 1840's. In 1854 the 1:2,500 scale was adopted for mapping urban areas and by 1896 it covered the whole of what were considered to be the cultivated parts of Great Britain. The published date given below is often some years later than the surveyed date. Before 1938, all OS maps were based on the Cassini Projection, with independent surveys of a single county or group of counties, giving rise to significant inaccuracies in outlying areas.

## Map Name(s) and Date(s)



## Historical Map - Segment B2



## Order Details

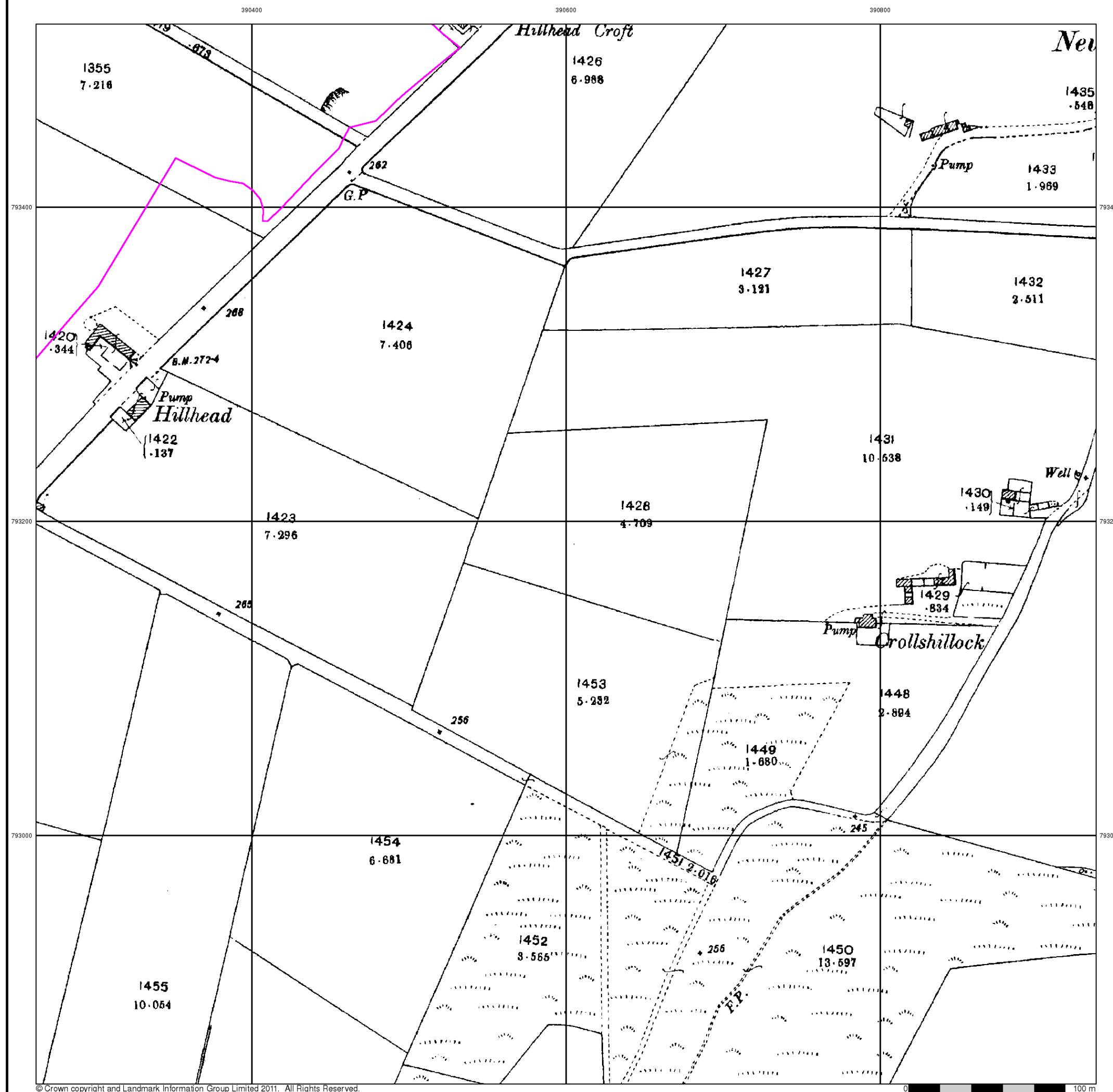
Order Number: 34325749\_1\_1  
Customer Ref: New Community at Chapelton of Elswick  
National Grid Reference: 390070, 794240  
Slice: B  
Site Area (Ha): 857.96  
Search Buffer (m): 0

## Site Details

New Community at, Chapelton of Elswick, btw Newtonhill and Portlethen, Aberdeenshire



Tel: 0844 844 9952  
Fax: 0844 844 9951  
Web: [www.envirocheck.co.uk](http://www.envirocheck.co.uk)





# FAIRHURST

## Ordnance Survey Plan

Published 1969

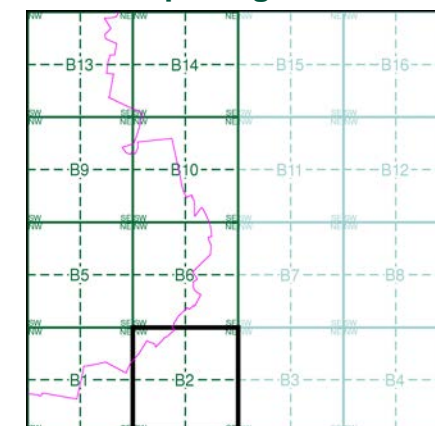
Source map scale - 1:2,500

The historical maps shown were reproduced from maps predominantly held at the scale adopted for England, Wales and Scotland in the 1840's. In 1854 the 1:2,500 scale was adopted for mapping urban areas and by 1896 it covered the whole of what were considered to be the cultivated parts of Great Britain. The published date given below is often some years later than the surveyed date. Before 1938, all OS maps were based on the Cassini Projection, with independent surveys of a single county or group of counties, giving rise to significant inaccuracies in outlying areas.

## Map Name(s) and Date(s)

NO9093	1969	1:2,500
NO9092	1969	1:2,500

## Historical Map - Segment B2



## Order Details

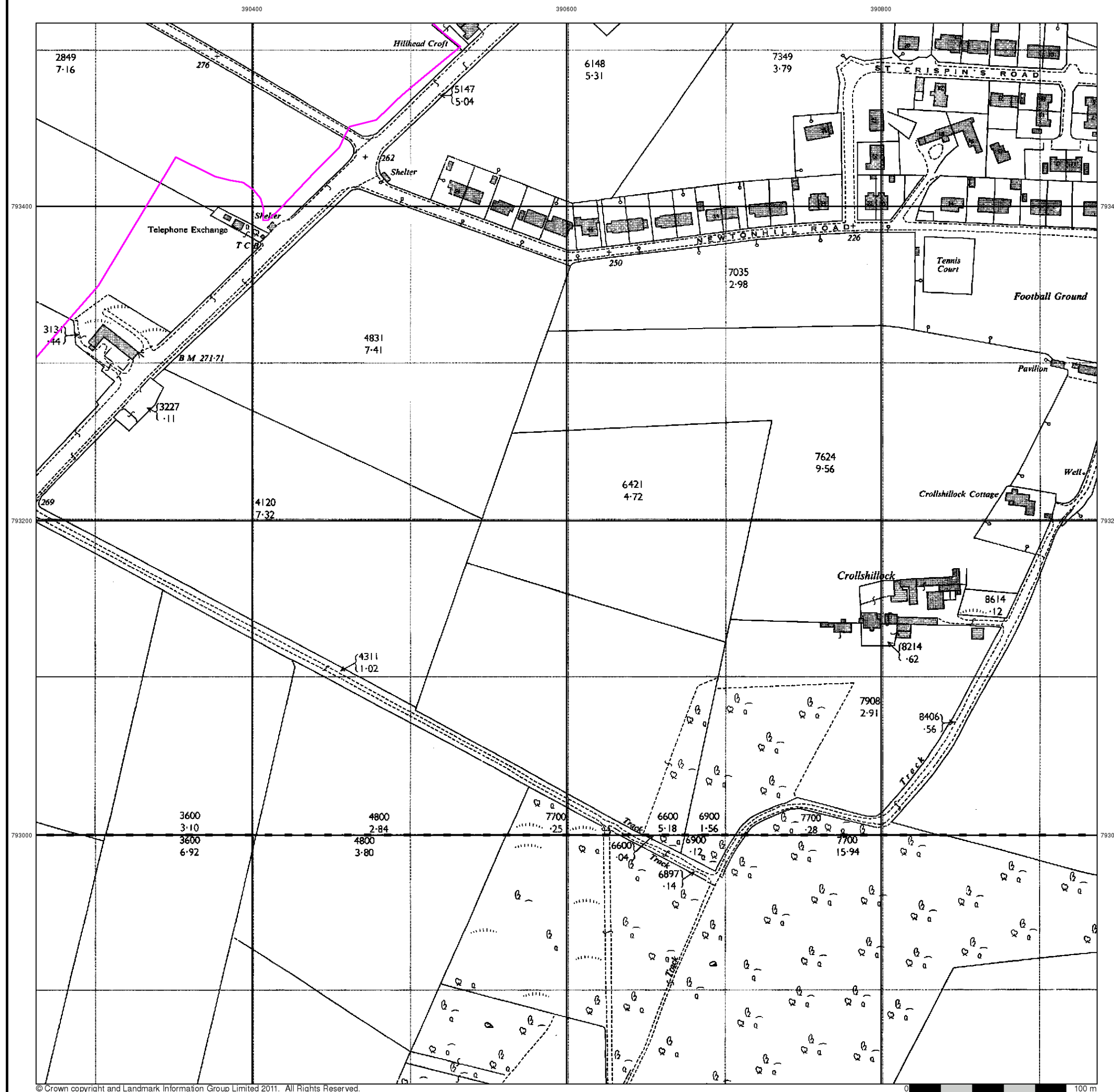
Order Number: 34325749\_1\_1  
 Customer Ref: New Community at Chapelton of Elsie  
 National Grid Reference: 390070, 794240  
 Slice: B  
 Site Area (Ha): 857.96  
 Search Buffer (m): 0

## Site Details

New Community at, Chapelton of Elsie, btw Newtonhill and Portlethen, Aberdeenshire



Tel: 0844 844 9952  
 Fax: 0844 844 9951  
 Web: www.envirocheck.co.uk



# FAIRHURST

## Additional SIMs

Published 1969 - 1977

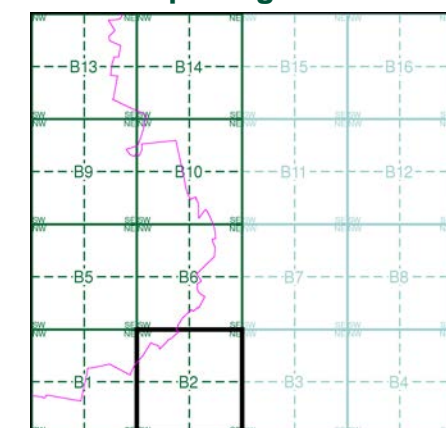
Source map scale - 1:2,500

The SIM cards (Ordnance Survey's 'Survey of Information on Microfilm') are further, minor editions of mapping which were produced and published in between the main editions as an area was updated. They date from 1947 to 1994, and contain detailed information on buildings, roads and land-use. These maps were produced at both 1:2,500 and 1:1,250 scales.

## Map Name(s) and Date(s)

NO9093	1977	1:2,500
NO9092	1969	1:2,500

## Historical Map - Segment B2



## Order Details

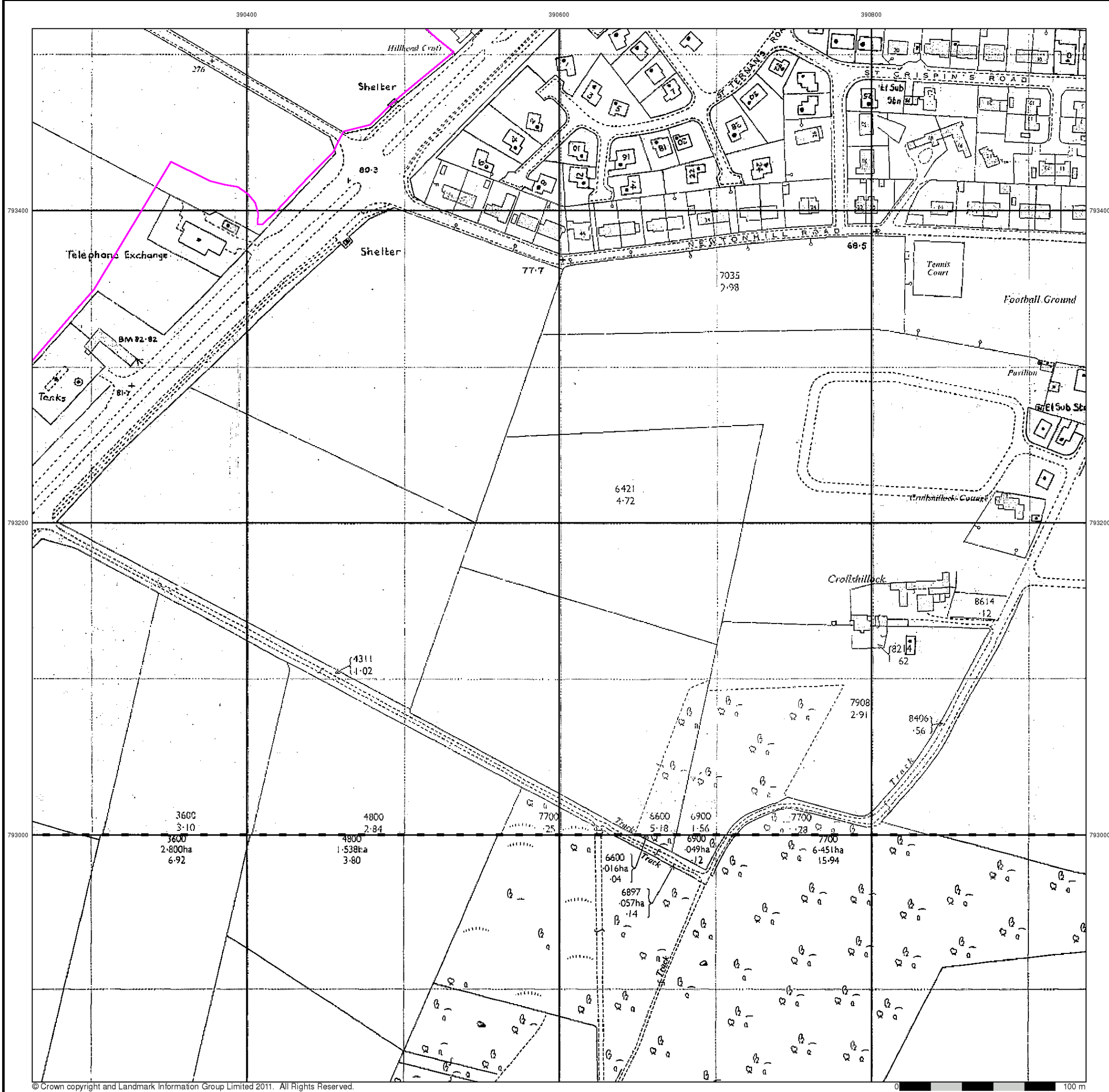
Order Number: 34325749\_1\_1  
 Customer Ref: New Community at Chapelton of Elsie  
 National Grid Reference: 390070, 794240  
 Slice: B  
 Site Area (Ha): 857.96  
 Search Buffer (m): 0

## Site Details

New Community at Chapelton of Elsie, btw Newtonhill and Portlethen, Aberdeenshire



Tel: 0844 844 9952  
 Fax: 0844 844 9951  
 Web: www.envirocheck.co.uk





# FAIRHURST

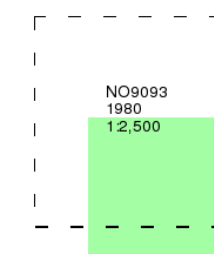
## Ordnance Survey Plan

Published 1980

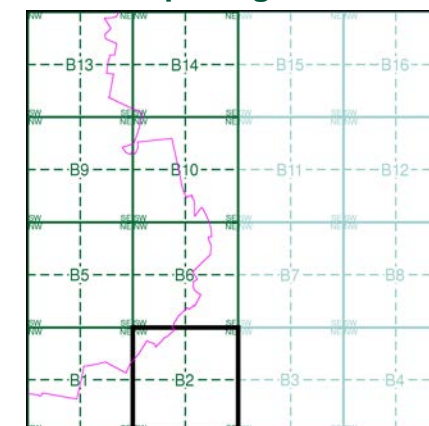
Source map scale - 1:2,500

The historical maps shown were reproduced from maps predominantly held at the scale adopted for England, Wales and Scotland in the 1840's. In 1854 the 1:2,500 scale was adopted for mapping urban areas and by 1896 it covered the whole of what were considered to be the cultivated parts of Great Britain. The published date given below is often some years later than the surveyed date. Before 1938, all OS maps were based on the Cassini Projection, with independent surveys of a single county or group of counties, giving rise to significant inaccuracies in outlying areas.

## Map Name(s) and Date(s)



## Historical Map - Segment B2



## Order Details

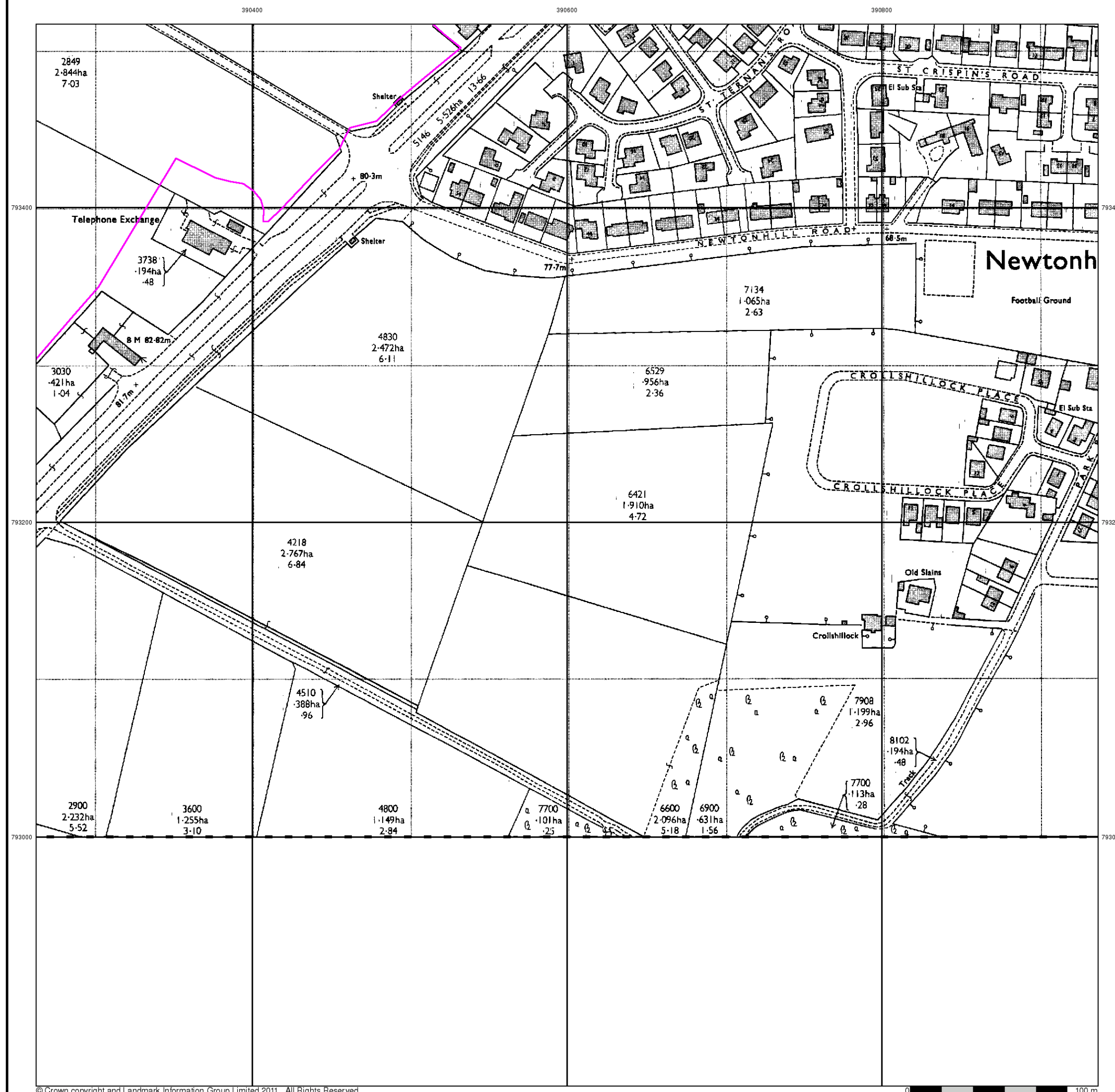
Order Number: 34325749\_1\_1  
Customer Ref: New Community at Chapelton of Elswick  
National Grid Reference: 390070, 794240  
Slice: B  
Site Area (Ha): 857.96  
Search Buffer (m): 0

## Site Details

New Community at, Chapelton of Elswick, btw Newtonhill and Portlethen, Aberdeenshire



Tel: 0844 844 9952  
Fax: 0844 844 9951  
Web: www.envirocheck.co.uk



# FAIRHURST

## Additional SIMs

Published 1982 - 1985

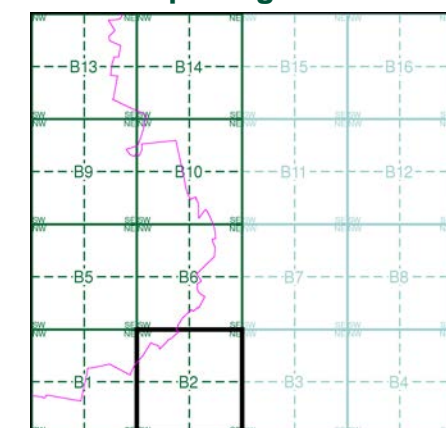
Source map scale - 1:2,500

The SIM cards (Ordnance Survey's 'Survey of Information on Microfilm') are further, minor editions of mapping which were produced and published in between the main editions as an area was updated. They date from 1947 to 1994, and contain detailed information on buildings, roads and land-use. These maps were produced at both 1:2,500 and 1:1,250 scales.

## Map Name(s) and Date(s)

NO9093	1982	1:2,500
NO9092	1985	1:2,500

## Historical Map - Segment B2



## Order Details

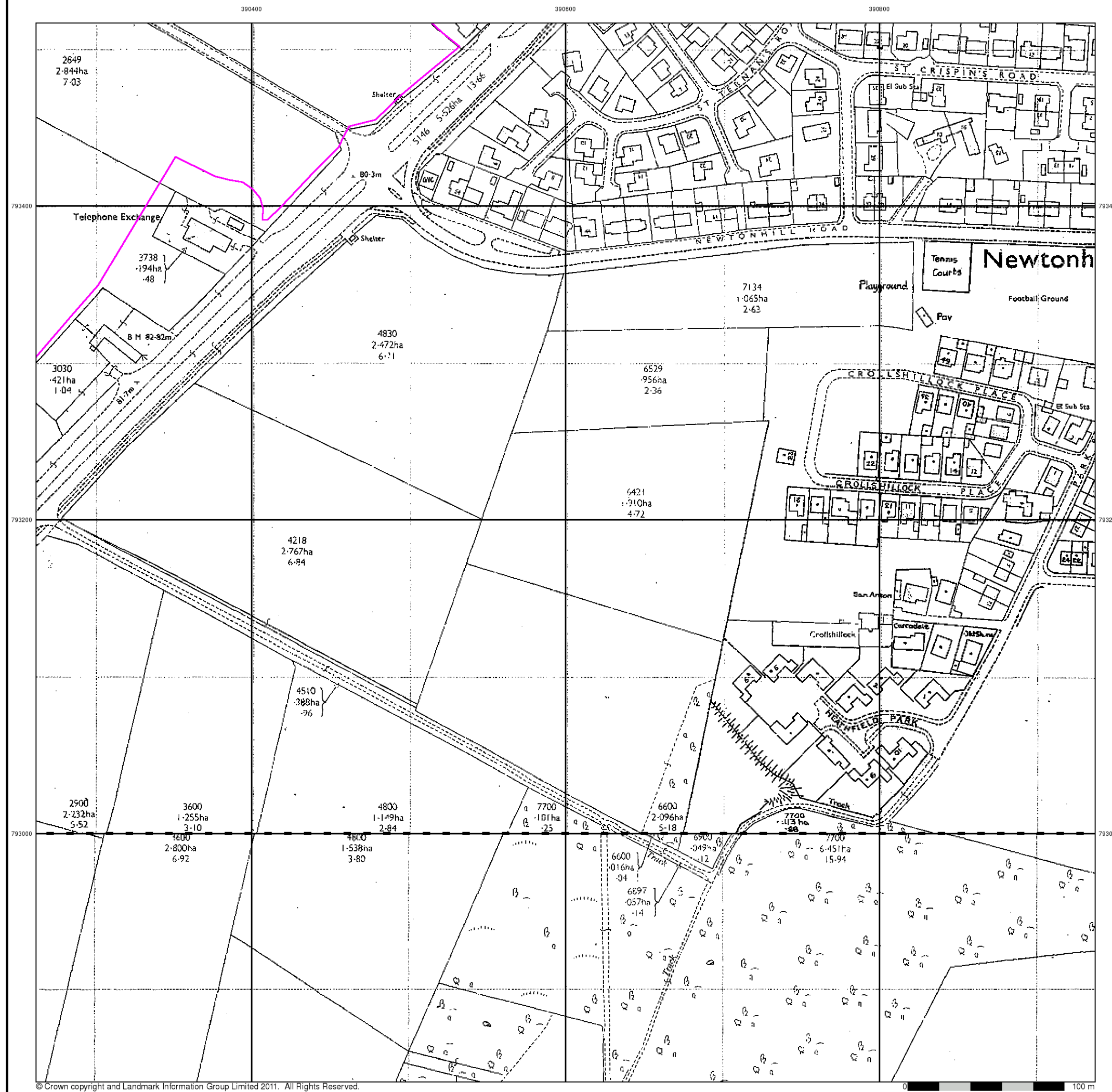
Order Number: 34325749\_1\_1  
 Customer Ref: New Community at Chapelton of Elsie  
 National Grid Reference: 390070, 794240  
 Slice: B  
 Site Area (Ha): 857.96  
 Search Buffer (m): 0

## Site Details

New Community at, Chapelton of Elsie, btw Newtonhill and Portlethen, Aberdeenshire



Tel: 0844 844 9952  
 Fax: 0844 844 9951  
 Web: www.envirocheck.co.uk





# FAIRHURST

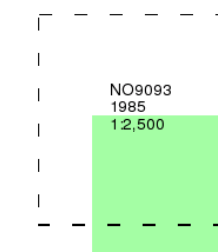
## Additional SIMs

Published 1985

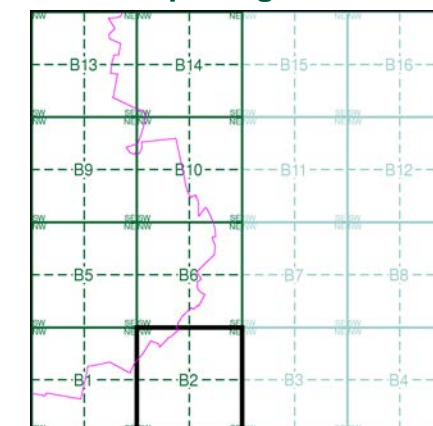
Source map scale - 1:2,500

The SIM cards (Ordnance Survey's 'Survey of Information on Microfilm') are further, minor editions of mapping which were produced and published in between the main editions as an area was updated. They date from 1947 to 1994, and contain detailed information on buildings, roads and land-use. These maps were produced at both 1:2,500 and 1:1,250 scales.

## Map Name(s) and Date(s)



## Historical Map - Segment B2



## Order Details

Order Number: 34325749\_1\_1  
Customer Ref: New Community at Chapelton of Elsie  
National Grid Reference: 390070, 794240  
Slice: B  
Site Area (Ha): 857.96  
Search Buffer (m): 0

## Site Details

New Community at Chapelton of Elsie, btw Newtonhill and Portlethen, Aberdeenshire



Tel: 0844 844 9952  
Fax: 0844 844 9951  
Web: www.envirocheck.co.uk





# FAIRHURST

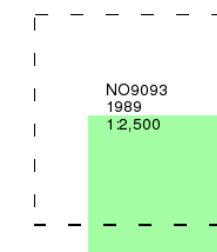
## Additional SIMs

Published 1989

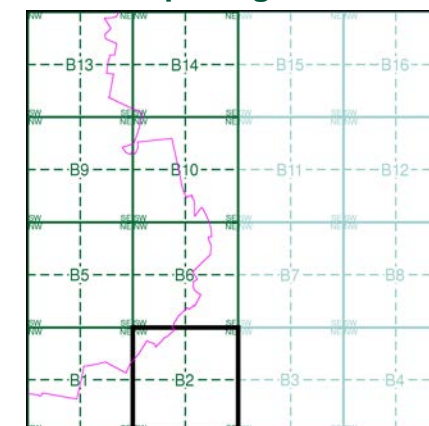
Source map scale - 1:2,500

The SIM cards (Ordnance Survey's 'Survey of Information on Microfilm') are further, minor editions of mapping which were produced and published in between the main editions as an area was updated. They date from 1947 to 1994, and contain detailed information on buildings, roads and land-use. These maps were produced at both 1:2,500 and 1:1,250 scales.

## Map Name(s) and Date(s)



## Historical Map - Segment B2



## Order Details

Order Number: 34325749\_1\_1  
Customer Ref: New Community at Chapelton of Elsie  
National Grid Reference: 390070, 794240  
Slice: B  
Site Area (Ha): 857.96  
Search Buffer (m): 0

## Site Details

New Community at, Chapelton of Elsie, btw Newtonhill and Portlethen, Aberdeenshire



Tel: 0844 844 9952  
Fax: 0844 844 9951  
Web: www.envirocheck.co.uk



# FAIRHURST

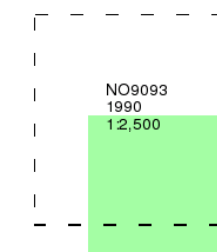
## Additional SIMs

Published 1990

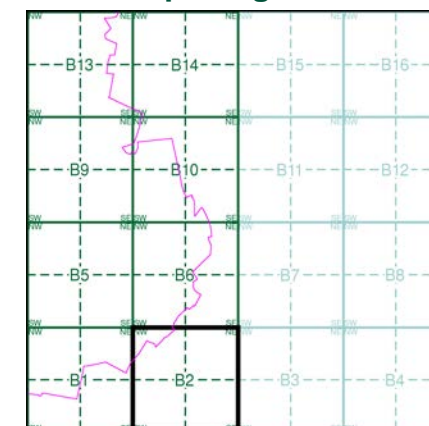
Source map scale - 1:2,500

The SIM cards (Ordnance Survey's 'Survey of Information on Microfilm') are further, minor editions of mapping which were produced and published in between the main editions as an area was updated. They date from 1947 to 1994, and contain detailed information on buildings, roads and land-use. These maps were produced at both 1:2,500 and 1:1,250 scales.

## Map Name(s) and Date(s)



## Historical Map - Segment B2



## Order Details

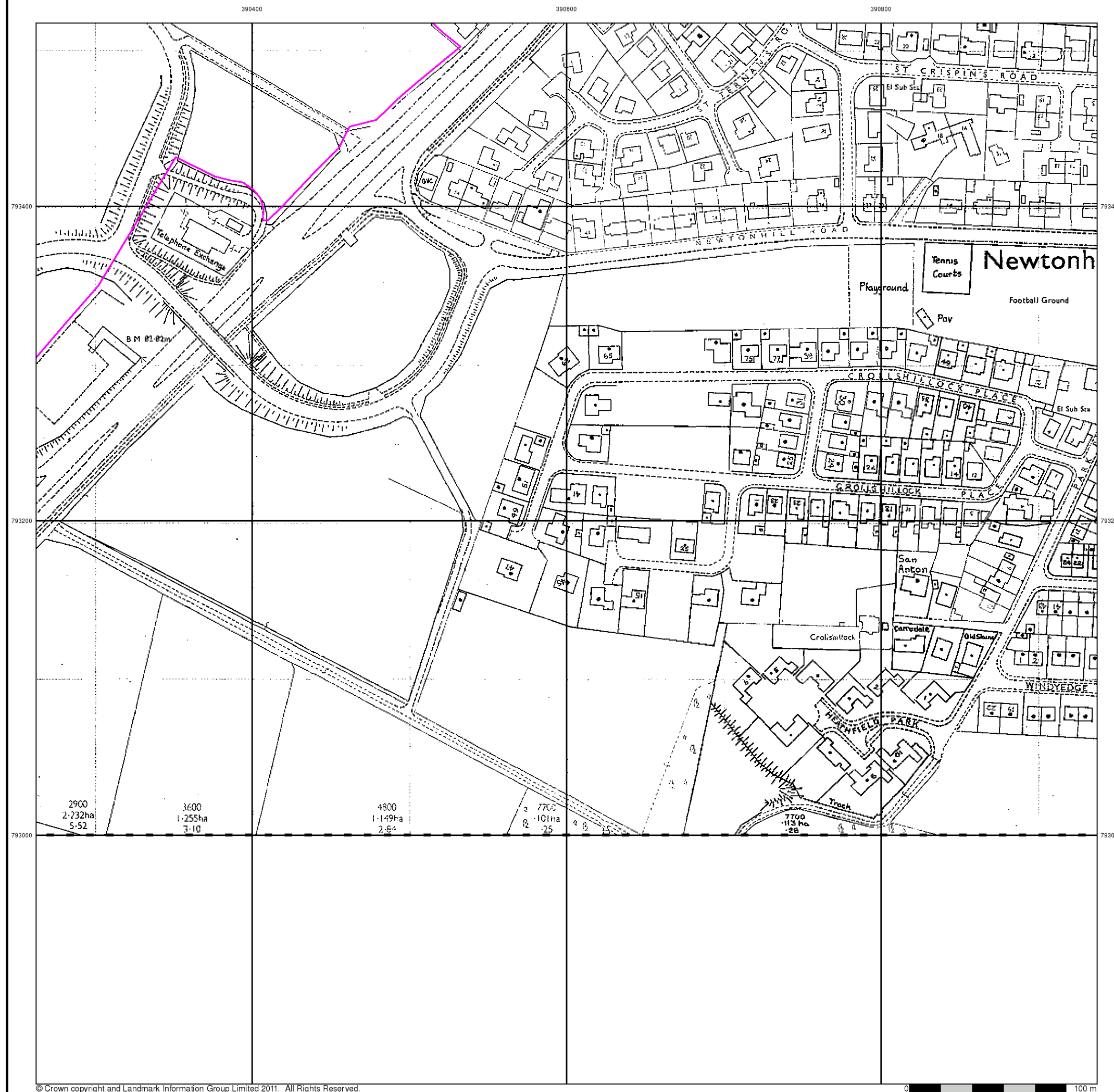
Order Number: 34325749\_1\_1  
Customer Ref: New Community at Chapelton of Elsie  
National Grid Reference: 390070, 794240  
Slice: B  
Site Area (Ha): 857.96  
Search Buffer (m): 0

## Site Details

New Community at, Chapelton of Elsie, btw Newtonhill and Portlethen, Aberdeenshire



Tel: 0844 844 9952  
Fax: 0844 844 9951  
Web: www.envirocheck.co.uk





# FAIRHURST

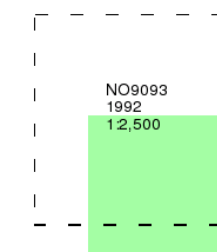
## Additional SIMs

Published 1992

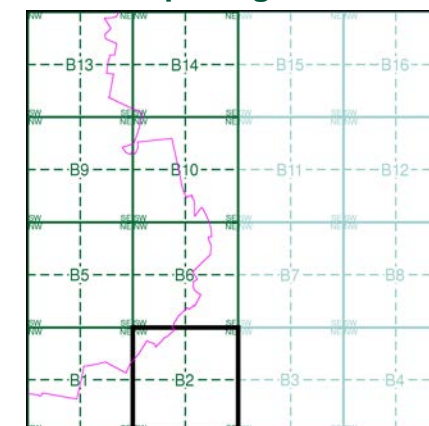
Source map scale - 1:2,500

The SIM cards (Ordnance Survey's 'Survey of Information on Microfilm') are further, minor editions of mapping which were produced and published in between the main editions as an area was updated. They date from 1947 to 1994, and contain detailed information on buildings, roads and land-use. These maps were produced at both 1:2,500 and 1:1,250 scales.

## Map Name(s) and Date(s)



## Historical Map - Segment B2



## Order Details

Order Number: 34325749\_1\_1  
Customer Ref: New Community at Chapelton of Elsie  
National Grid Reference: 390070, 794240  
Slice: B  
Site Area (Ha): 857.96  
Search Buffer (m): 0

## Site Details

New Community at, Chapelton of Elsie, btw Newtonhill and Portlethen, Aberdeenshire



Tel: 0844 844 9952  
Fax: 0844 844 9951  
Web: www.envirocheck.co.uk





# FAIRHURST

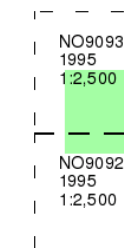
## Large-Scale National Grid Data

Published 1995

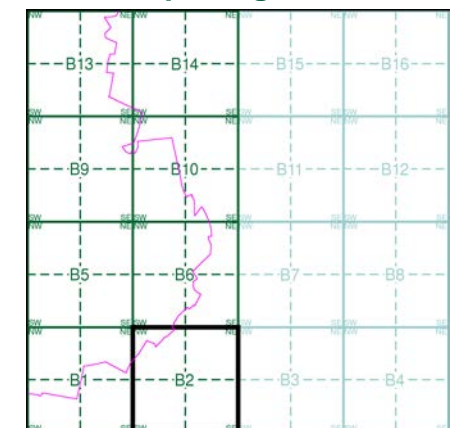
Source map scale - 1:2,500

'Large Scale National Grid Data' superseded SIM cards (Ordnance Survey's 'Survey of Information on Microfilm') in 1992, and continued to be produced until 1999. These maps were the fore-runners of digital mapping and so provide detailed information on houses and roads, but tend to show less topographic features such as vegetation. These maps were produced at both 1:2,500 and 1:1,250 scales.

## Map Name(s) and Date(s)



## Historical Map - Segment B2



## Order Details

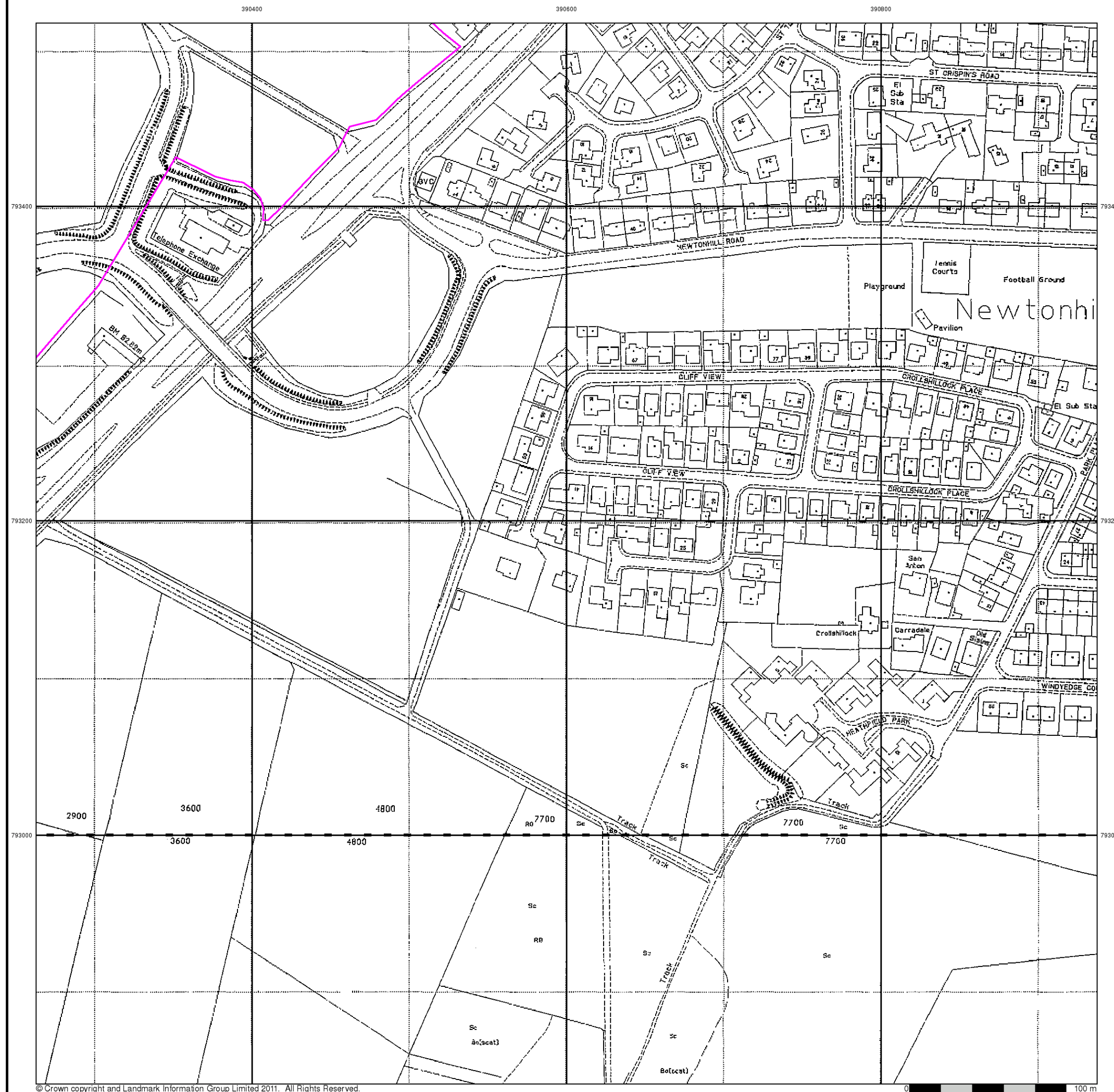
Order Number: 34325749\_1\_1  
Customer Ref: New Community at Chapelton of Elswick  
National Grid Reference: 390070, 794240  
Slice: B  
Site Area (Ha): 857.96  
Search Buffer (m): 0

## Site Details

New Community at Chapelton of Elswick, btw Newtonhill and Portlethen, Aberdeenshire



Tel: 0844 844 9952  
Fax: 0844 844 9951  
Web: www.envirocheck.co.uk



# FAIRHURST

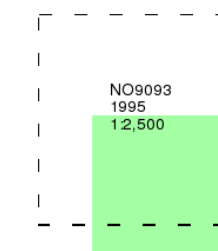
## Large-Scale National Grid Data

Published 1995

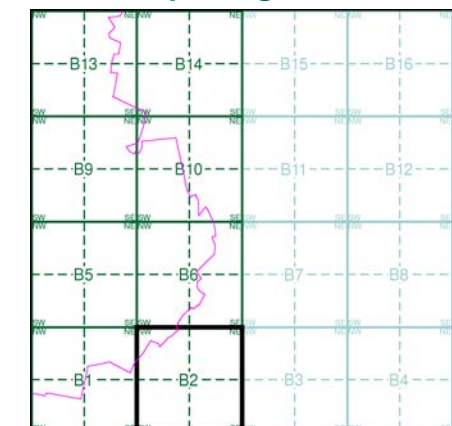
Source map scale - 1:2,500

'Large Scale National Grid Data' superseded SIM cards (Ordnance Survey's 'Survey of Information on Microfilm') in 1992, and continued to be produced until 1999. These maps were the fore-runners of digital mapping and so provide detailed information on houses and roads, but tend to show less topographic features such as vegetation. These maps were produced at both 1:2,500 and 1:1,250 scales.

## Map Name(s) and Date(s)



## Historical Map - Segment B2



## Order Details

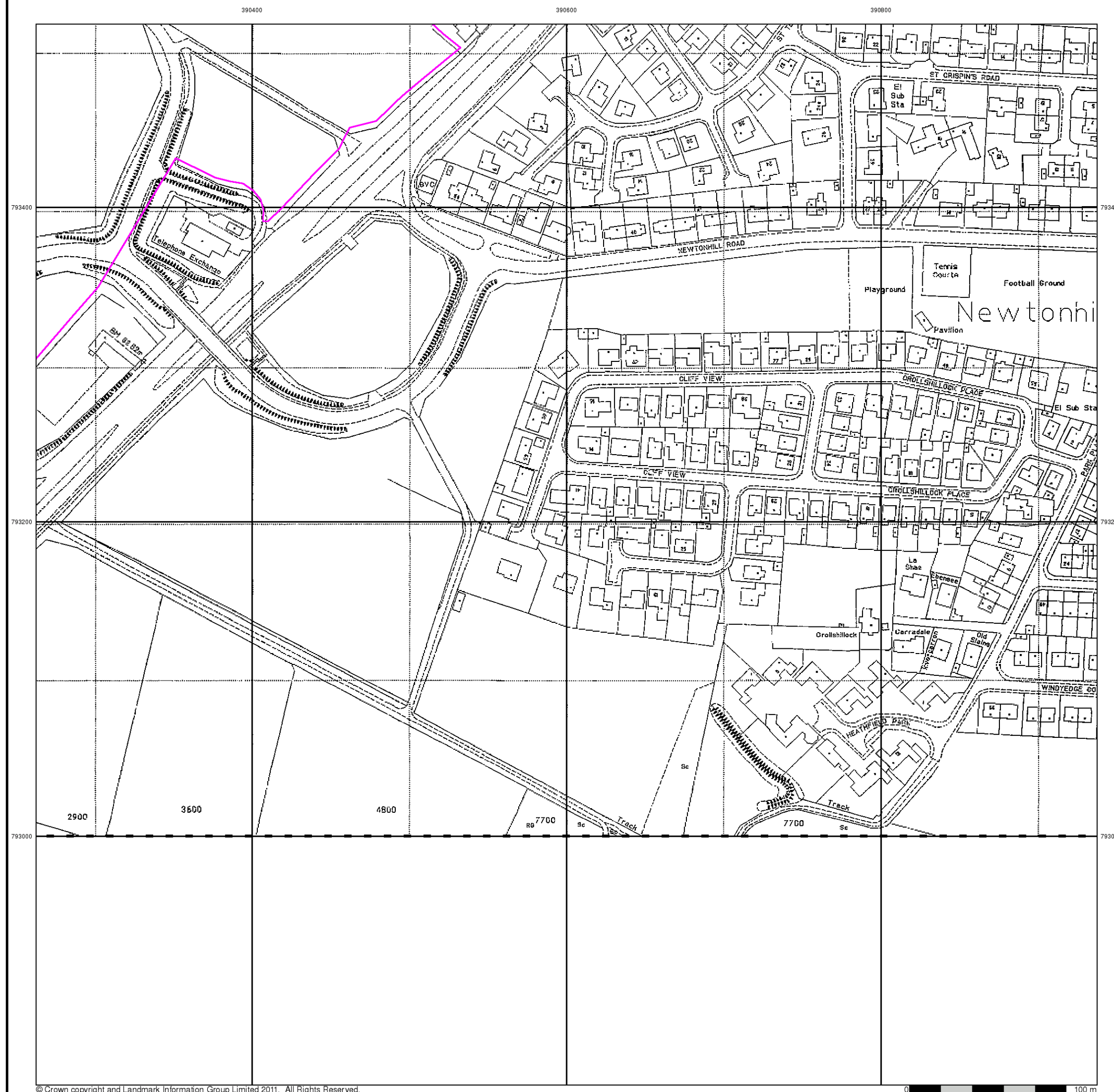
Order Number: 34325749\_1\_1  
Customer Ref: New Community at Chapelton of Elsie  
National Grid Reference: 390070, 794240  
Slice: B  
Site Area (Ha): 857.96  
Search Buffer (m): 0

## Site Details

New Community at, Chapelton of Elsie, btw Newtonhill and Portlethen, Aberdeenshire



Tel: 0844 844 9952  
Fax: 0844 844 9951  
Web: www.envirocheck.co.uk





# FAIRHURST

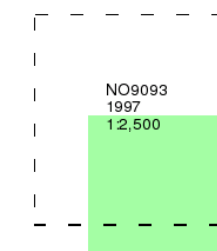
## Large-Scale National Grid Data

Published 1997

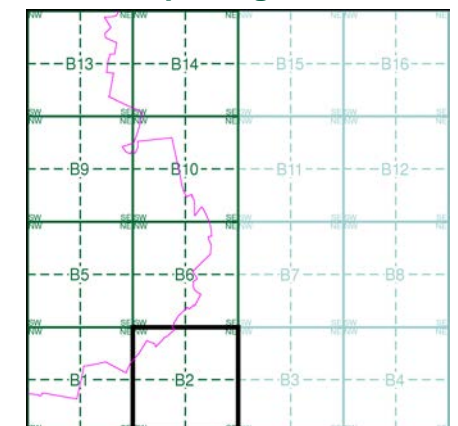
Source map scale - 1:2,500

'Large Scale National Grid Data' superseded SIM cards (Ordnance Survey's 'Survey of Information on Microfilm') in 1992, and continued to be produced until 1999. These maps were the fore-runners of digital mapping and so provide detailed information on houses and roads, but tend to show less topographic features such as vegetation. These maps were produced at both 1:2,500 and 1:1,250 scales.

### Map Name(s) and Date(s)



### Historical Map - Segment B2



### Order Details

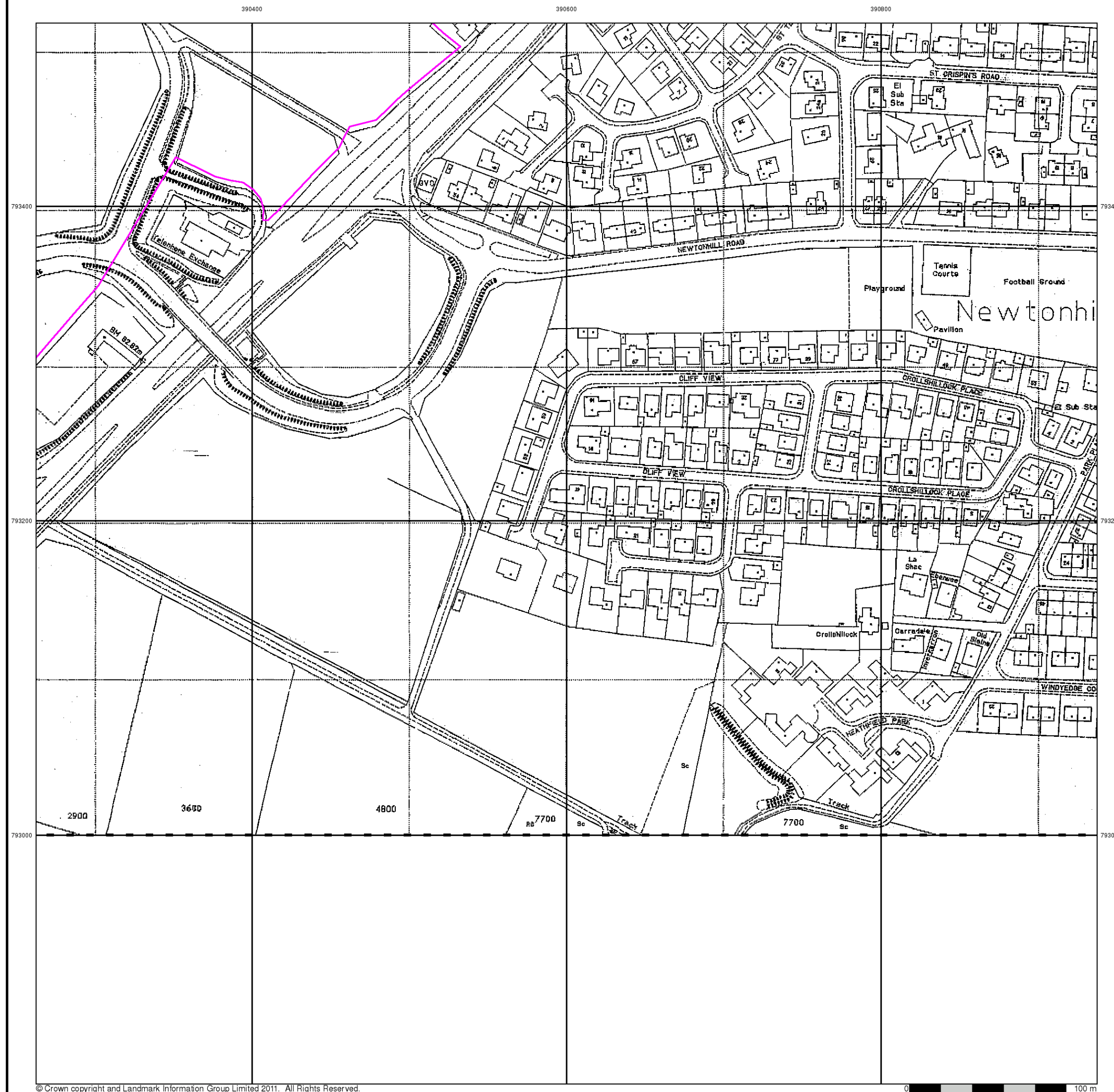
Order Number: 34325749\_1\_1  
Customer Ref: New Community at Chapelton of Elswick  
National Grid Reference: 390070, 794240  
Slice: B  
Site Area (Ha): 857.96  
Search Buffer (m): 0

### Site Details

New Community at, Chapelton of Elswick, btw Newtonhill and Portlethen, Aberdeenshire



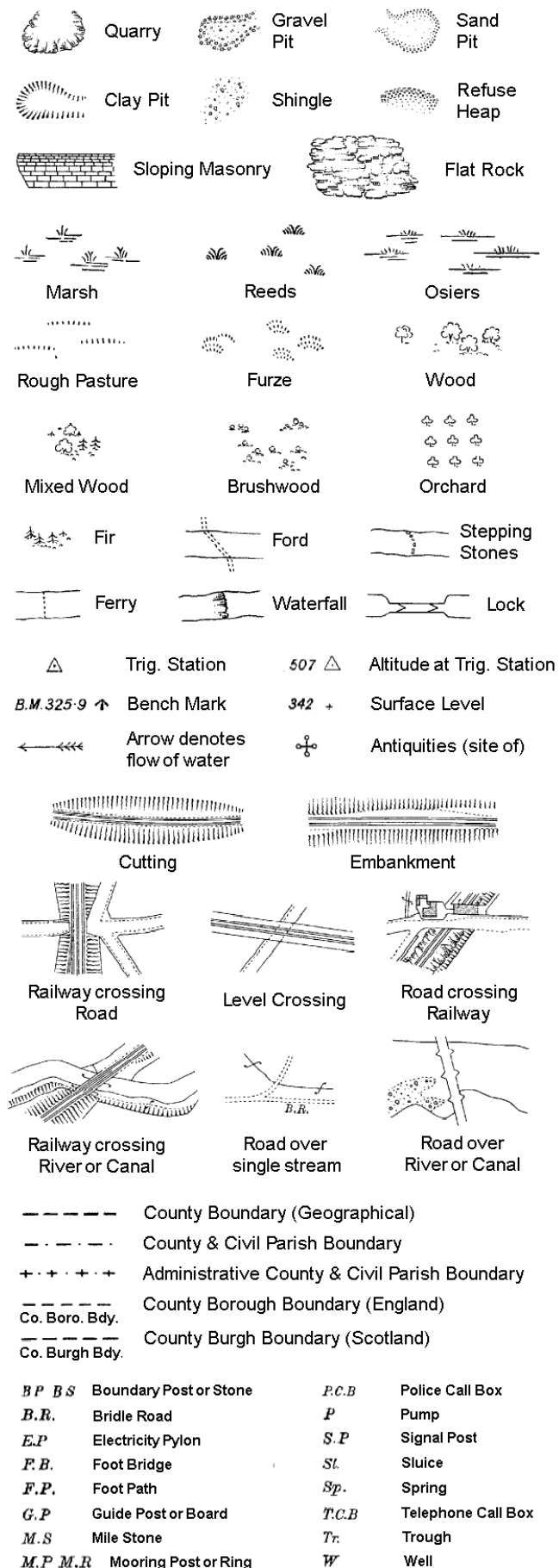
Tel: 0844 844 9952  
Fax: 0844 844 9951  
Web: www.envirocheck.co.uk



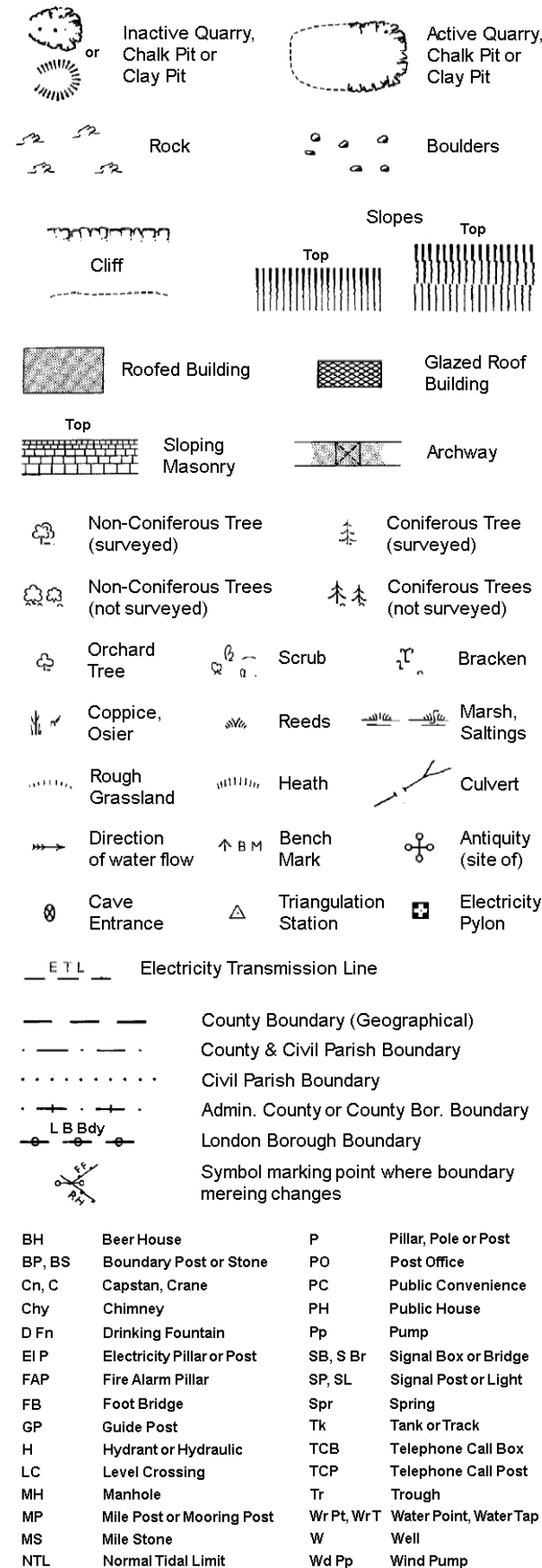


# Historical Mapping Legends

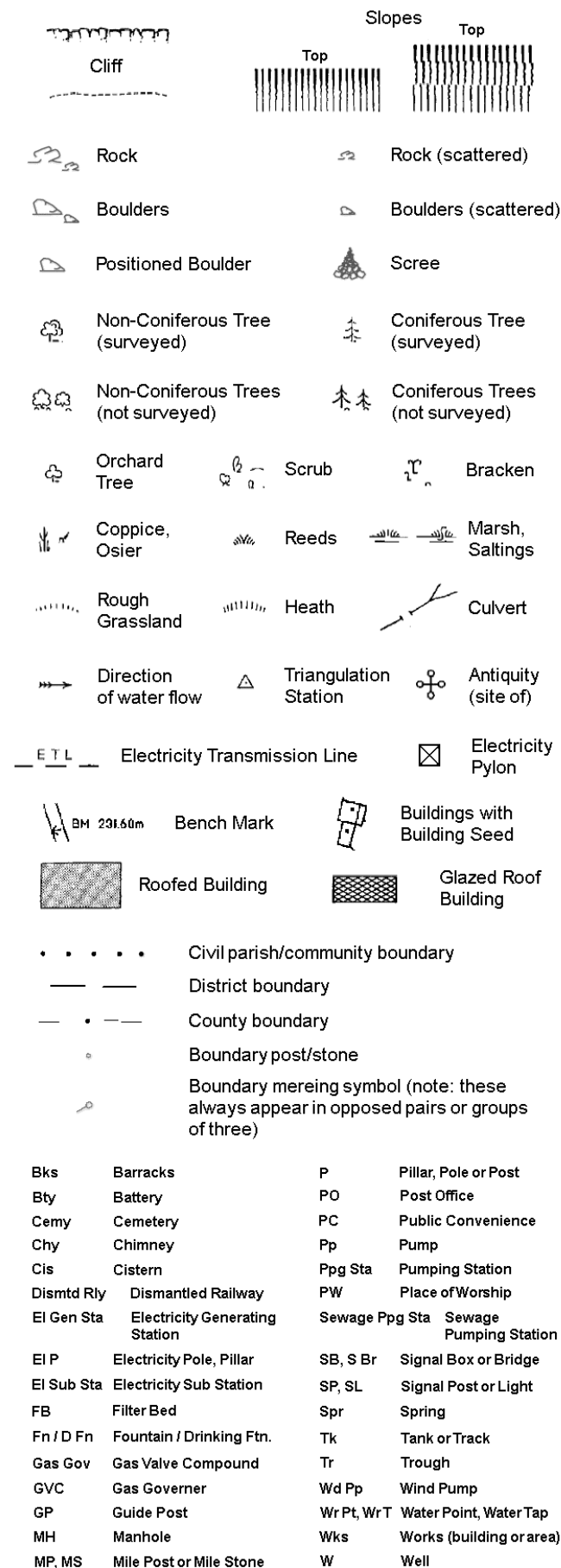
## Ordnance Survey County Series and Ordnance Survey Plan 1:2,500



## Ordnance Survey Plan, Additional SIMs and Supply of Unpublished Survey Information 1:2,500 and 1:1,250



## Large-Scale National Grid Data 1:2,500 and 1:1,250

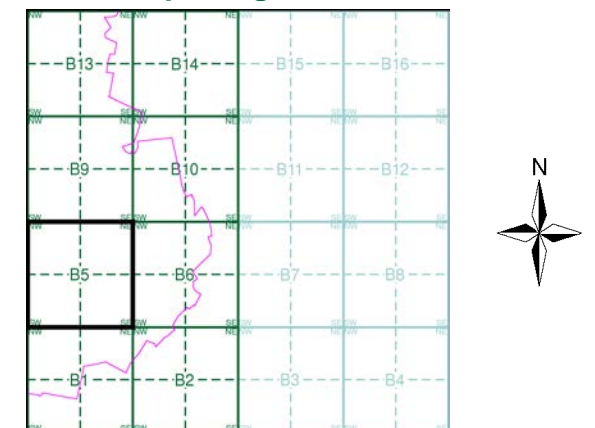


# FAIRHURST

## Historical Mapping & Photography included:

Mapping Type	Scale	Date	Pg
Kincardineshire	1:2,500	1867 - 1892	2
Kincardineshire	1:2,500	1903	3
Ordnance Survey Plan	1:2,500	1969	4
Additional SIMs	1:2,500	1977 - 1991	5
Ordnance Survey Plan	1:2,500	1980	6
Additional SIMs	1:2,500	1982	7
Additional SIMs	1:2,500	1985	8
Additional SIMs	1:2,500	1989	9
Additional SIMs	1:2,500	1990	10
Additional SIMs	1:2,500	1992	11
Large-Scale National Grid Data	1:2,500	1995	12
Large-Scale National Grid Data	1:2,500	1995	13
Large-Scale National Grid Data	1:2,500	1997	14

## Historical Map - Segment B5



## Order Details

Order Number: 34325749\_1\_1  
Customer Ref: New Community at Chapelton of Elswick

National Grid Reference: 390070, 794240

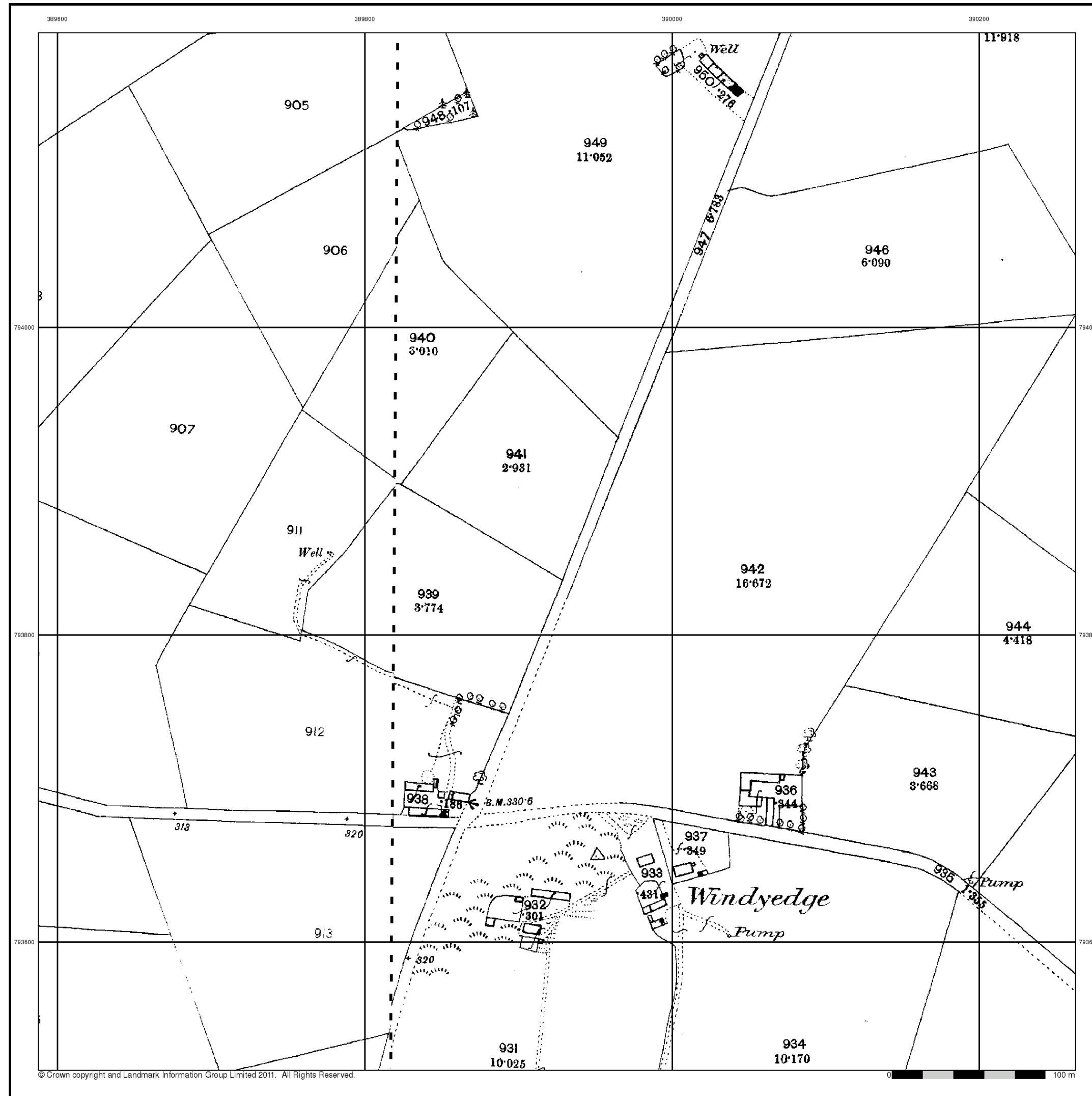
Slice: B  
Site Area (Ha): 857.96  
Search Buffer (m): 0

## Site Details

New Community at, Chapelton of Elswick, btw Newtonhill and Portlethen, Aberdeenshire



Tel: 0844 844 9952  
Fax: 0844 844 9951  
Web: www.envirocheck.co.uk



# FAIRHURST

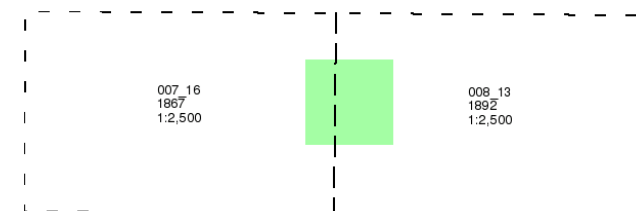
Kincardineshire

Published 1867 - 1892

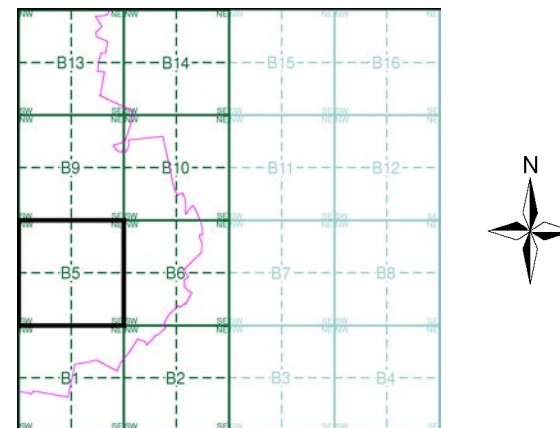
Source map scale - 1:2,500

The historical maps shown were reproduced from maps predominantly held at the scale adopted for England, Wales and Scotland in the 1840's. In 1854 the 1:2,500 scale was adopted for mapping urban areas and by 1896 it covered the whole of what were considered to be the cultivated parts of Great Britain. The published date given below is often some years later than the surveyed date. Before 1938, all OS maps were based on the Cassini Projection, with independent surveys of a single county or group of counties, giving rise to significant inaccuracies in outlying areas.

## Map Name(s) and Date(s)



## Historical Map - Segment B5



## Order Details

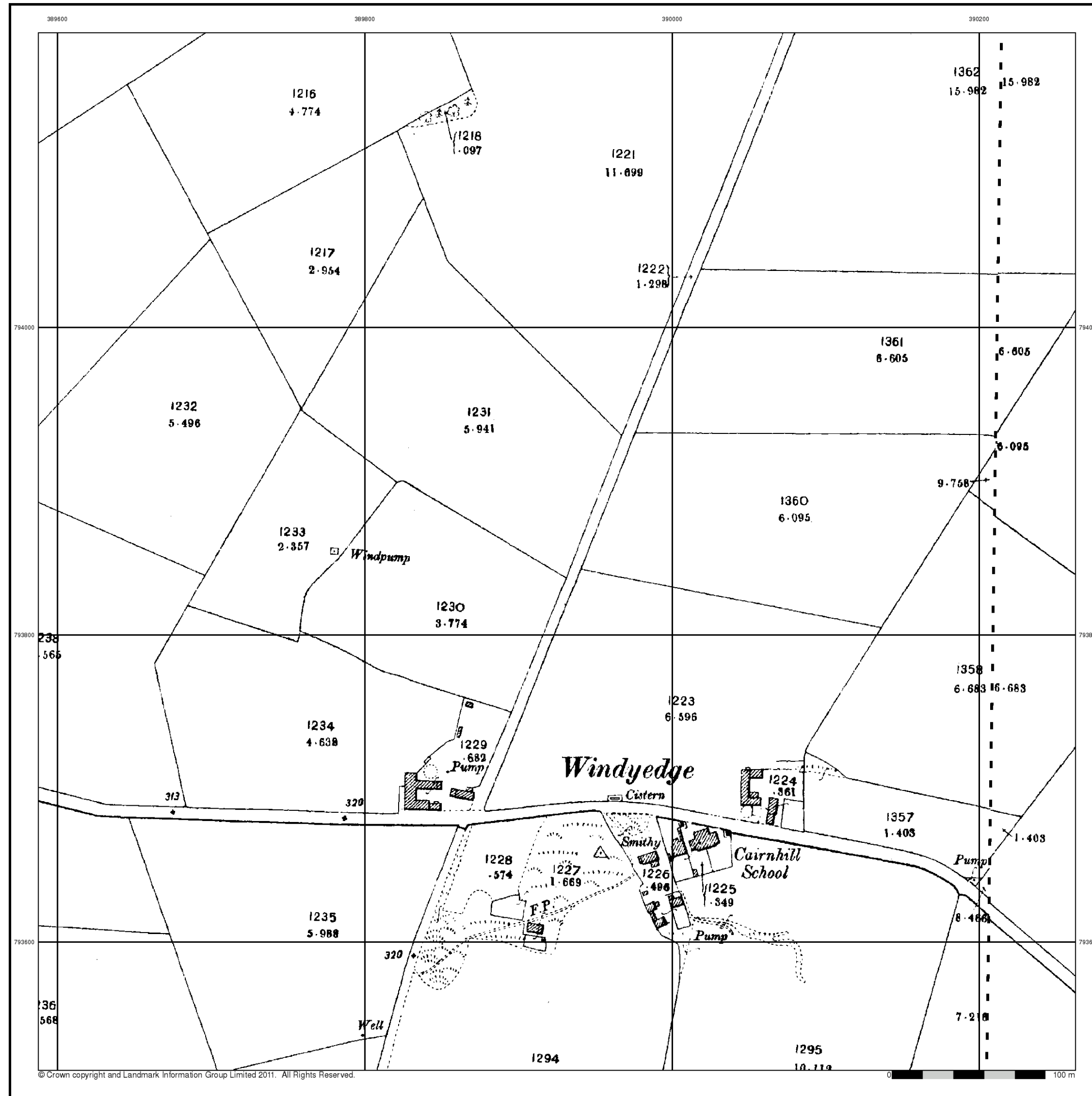
Order Number: 34325749\_1\_1  
Customer Ref: New Community at Chapelton of Elswick  
National Grid Reference: 390070, 794240  
Slice: B  
Site Area (Ha): 857.96  
Search Buffer (m): 0

## Site Details

New Community at, Chapelton of Elswick, btw Newtonhill and Portlethen, Aberdeenshire



Tel: 0844 844 9952  
Fax: 0844 844 9951  
Web: www.envirocheck.co.uk



© Crown copyright and Landmark Information Group Limited 2011. All Rights Reserved.

# FAIRHURST

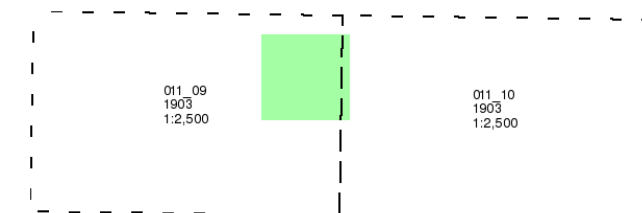
Kincardineshire

Published 1903

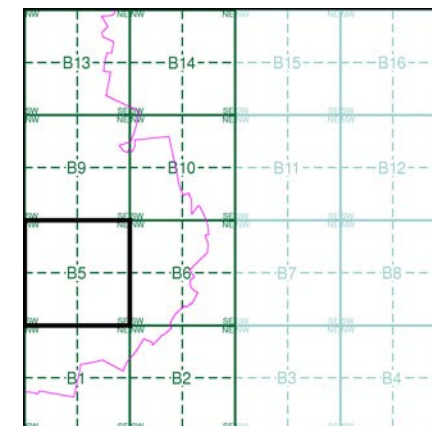
Source map scale - 1:2,500

The historical maps shown were reproduced from maps predominantly held at the scale adopted for England, Wales and Scotland in the 1840's. In 1854 the 1:2,500 scale was adopted for mapping urban areas and by 1896 it covered the whole of what were considered to be the cultivated parts of Great Britain. The published date given below is often some years later than the surveyed date. Before 1938, all OS maps were based on the Cassini Projection, with independent surveys of a single county or group of counties, giving rise to significant inaccuracies in outlying areas.

## Map Name(s) and Date(s)



## Historical Map - Segment B5



## Order Details

Order Number: 34325749\_1\_1  
Customer Ref: New Community at Chapelton of Elswick  
National Grid Reference: 390070, 794240  
Slice: B  
Site Area (Ha): 857.96  
Search Buffer (m): 0

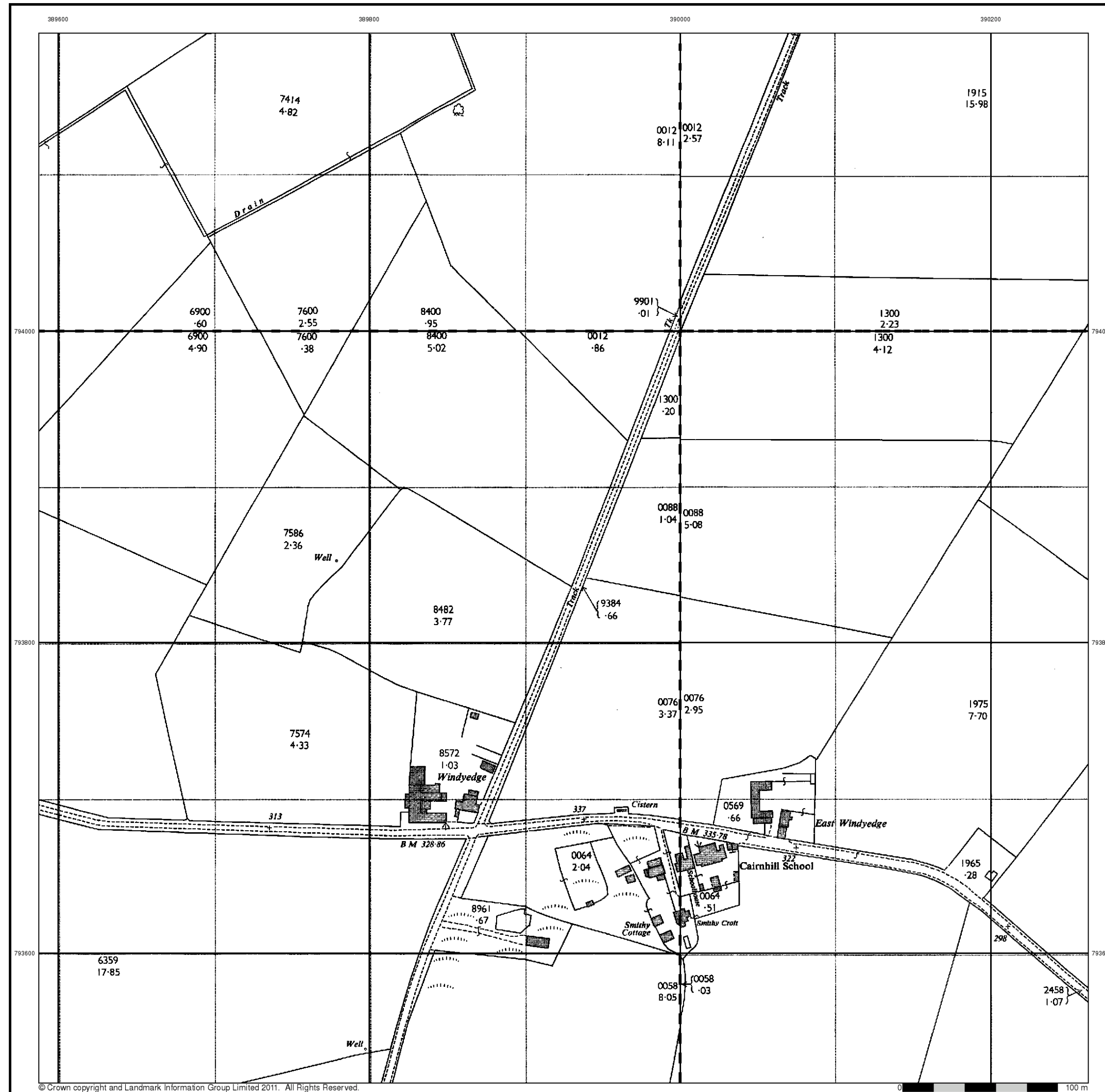
## Site Details

New Community at, Chapelton of Elswick, btw Newtonhill and Portlethen, Aberdeenshire



Tel: 0844 844 9952  
Fax: 0844 844 9951  
Web: www.envirocheck.co.uk





# FAIRHURST

## Ordnance Survey Plan

Published 1969

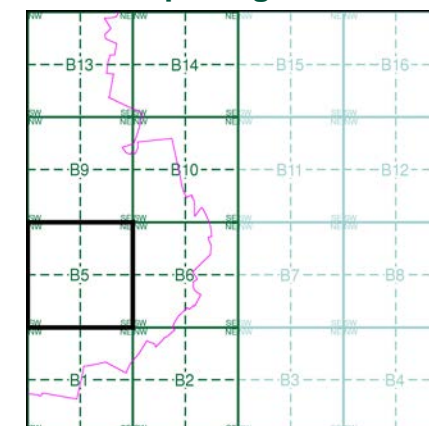
Source map scale - 1:2,500

The historical maps shown were reproduced from maps predominantly held at the scale adopted for England, Wales and Scotland in the 1840's. In 1854 the 1:2,500 scale was adopted for mapping urban areas and by 1896 it covered the whole of what were considered to be the cultivated parts of Great Britain. The published date given below is often some years later than the surveyed date. Before 1938, all OS maps were based on the Cassini Projection, with independent surveys of a single county or group of counties, giving rise to significant inaccuracies in outlying areas.

## Map Name(s) and Date(s)

NO8994 1969 1:2,500	NO9094 1969 1:2,500
NO8993 1969 1:2,500	NO9093 1969 1:2,500

## Historical Map - Segment B5



## Order Details

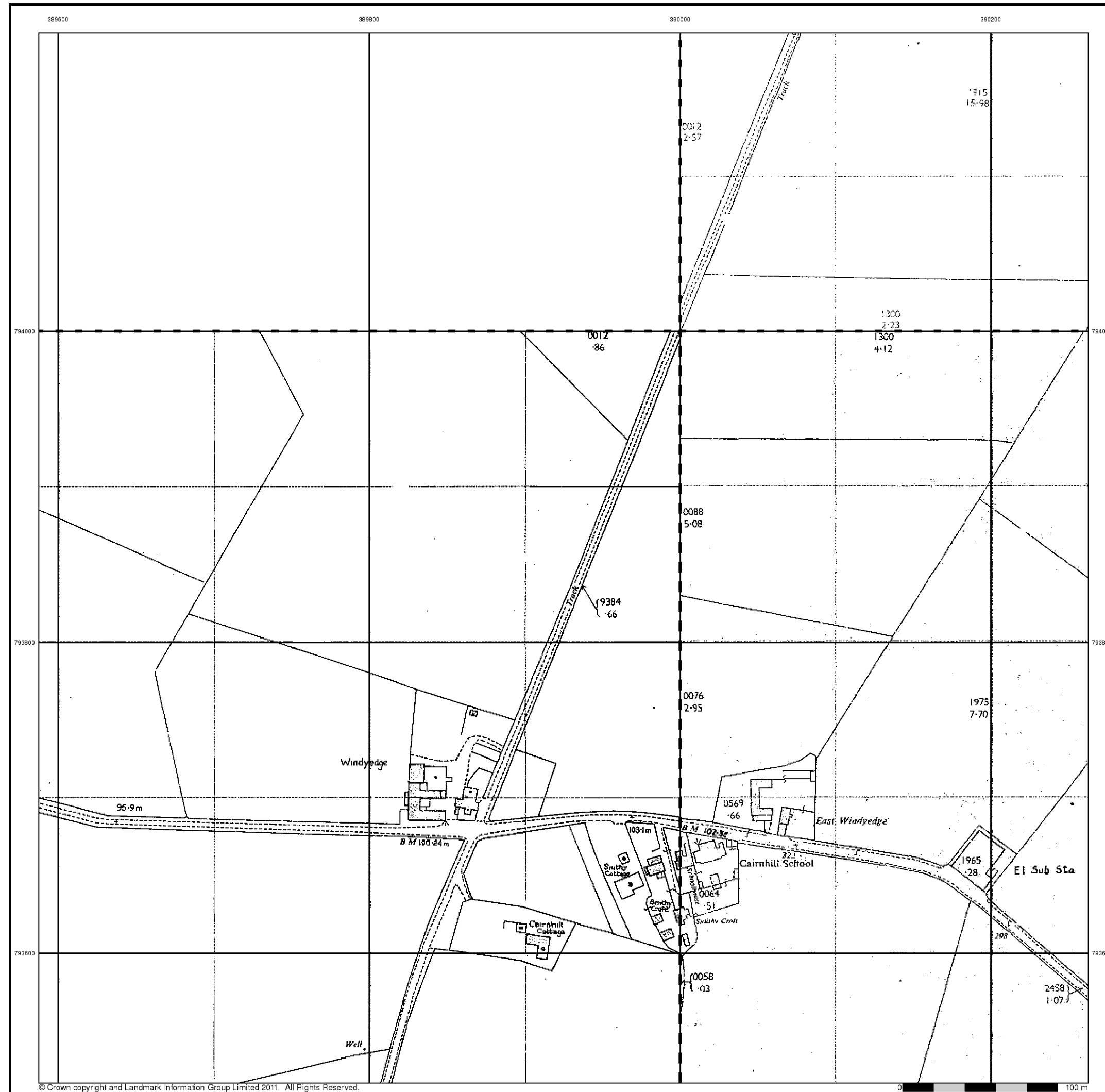
Order Number: 34325749\_1\_1  
Customer Ref: New Community at Chapelton of Elsie  
National Grid Reference: 390070, 794240  
Slice: B  
Site Area (Ha): 857.96  
Search Buffer (m): 0

## Site Details

New Community at, Chapelton of Elsie, btw Newtonhill and Portlethen, Aberdeenshire



Tel: 0844 844 9952  
Fax: 0844 844 9951  
Web: www.envirocheck.co.uk



© Crown copyright and Landmark Information Group Limited 2011. All Rights Reserved.

0 100 m

# FAIRHURST

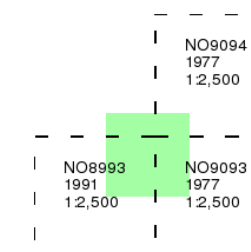
## Additional SIMs

Published 1977 - 1991

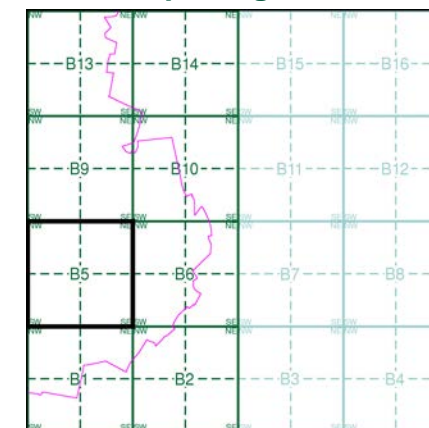
Source map scale - 1:2,500

The SIM cards (Ordnance Survey's 'Survey of Information on Microfilm') are further, minor editions of mapping which were produced and published in between the main editions as an area was updated. They date from 1947 to 1994, and contain detailed information on buildings, roads and land-use. These maps were produced at both 1:2,500 and 1:1,250 scales.

## Map Name(s) and Date(s)



## Historical Map - Segment B5



## Order Details

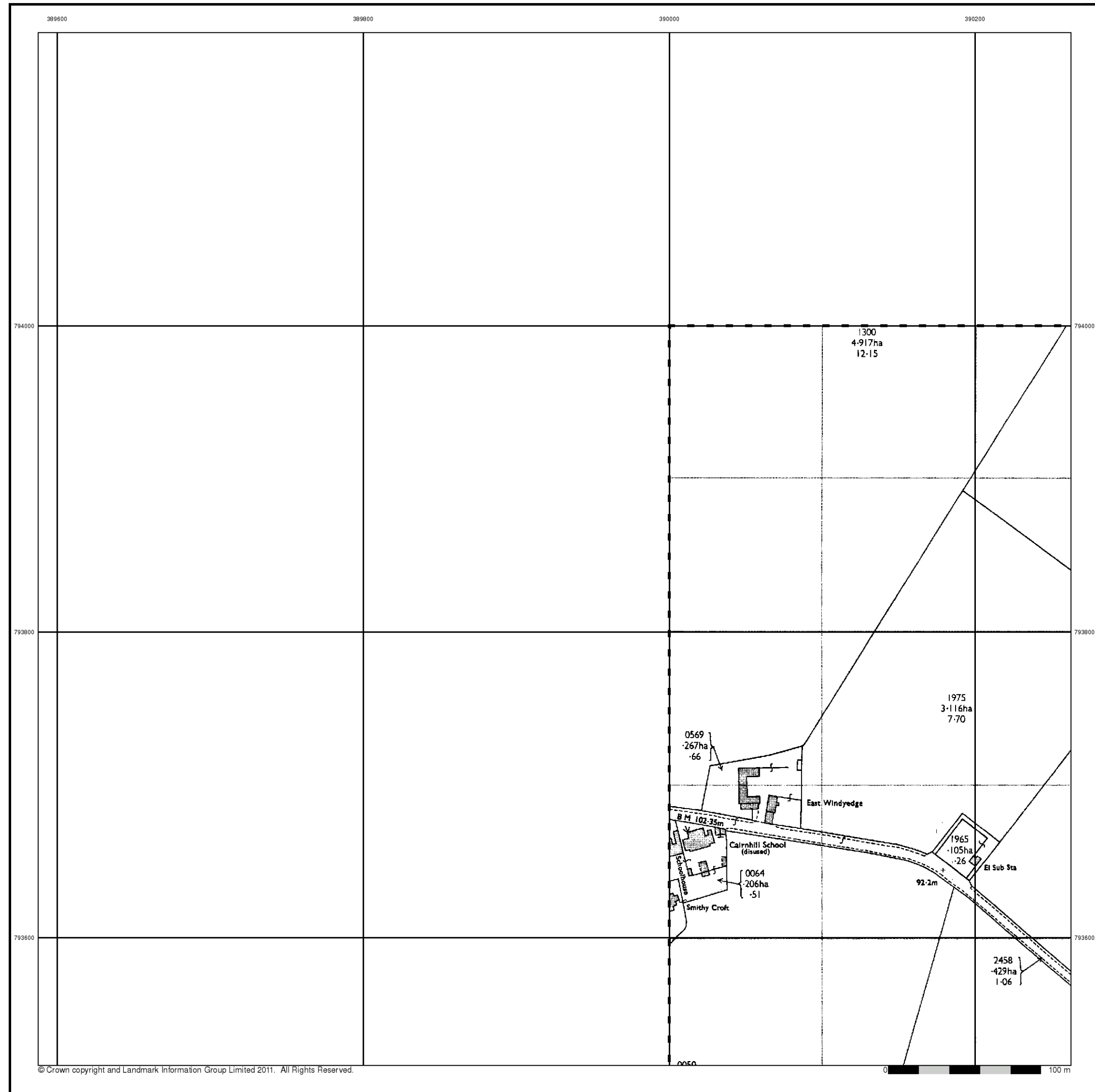
Order Number: 34325749\_1\_1  
Customer Ref: New Community at Chapelton of Elsie  
National Grid Reference: 390070, 794240  
Slice: B  
Site Area (Ha): 857.96  
Search Buffer (m): 0

## Site Details

New Community at, Chapelton of Elsie, btw Newtonhill and Portlethen, Aberdeenshire



Tel: 0844 844 9952  
Fax: 0844 844 9951  
Web: www.envirocheck.co.uk

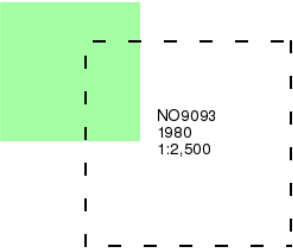


# FAIRHURST

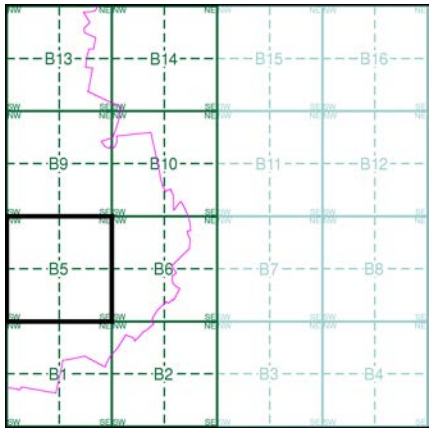
## Ordnance Survey Plan Published 1980 Source map scale - 1:2,500

The historical maps shown were reproduced from maps predominantly held at the scale adopted for England, Wales and Scotland in the 1840's. In 1854 the 1:2,500 scale was adopted for mapping urban areas and by 1896 it covered the whole of what were considered to be the cultivated parts of Great Britain. The published date given below is often some years later than the surveyed date. Before 1938, all OS maps were based on the Cassini Projection, with independent surveys of a single county or group of counties, giving rise to significant inaccuracies in outlying areas.

### Map Name(s) and Date(s)



### Historical Map - Segment B5



### Order Details

Order Number: 34325749\_1\_1  
Customer Ref: New Community at Chapelton of Elsie  
National Grid Reference: 390070, 794240  
Slice: B  
Site Area (Ha): 857.96  
Search Buffer (m): 0

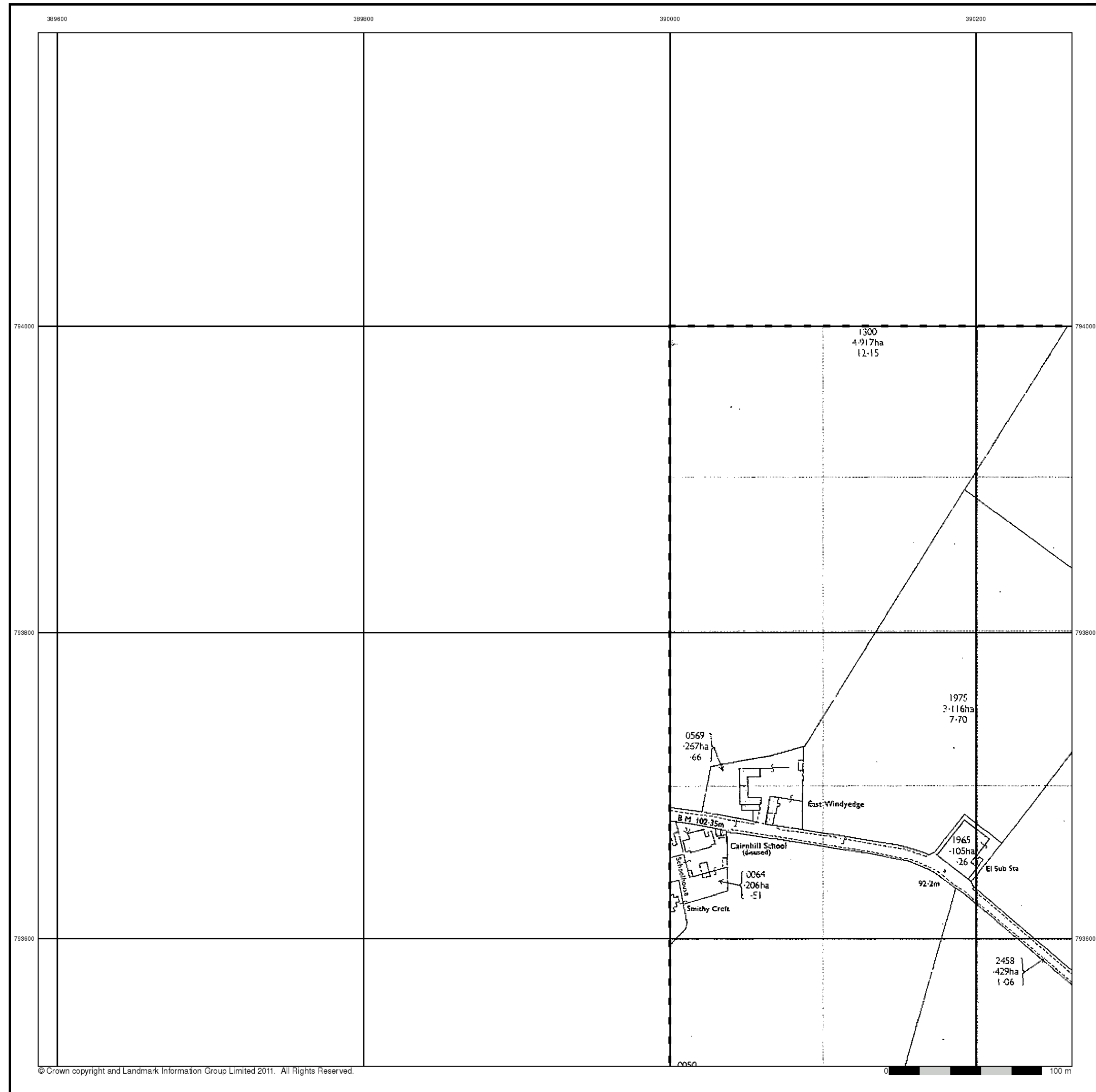
### Site Details

New Community at, Chapelton of Elsie, btw Newtonhill and Portlethen, Aberdeenshire



Tel: 0844 844 9952  
Fax: 0844 844 9951  
Web: www.envirocheck.co.uk





# FAIRHURST

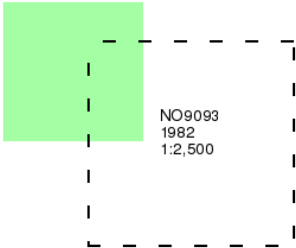
## Additional SIMs

Published 1982

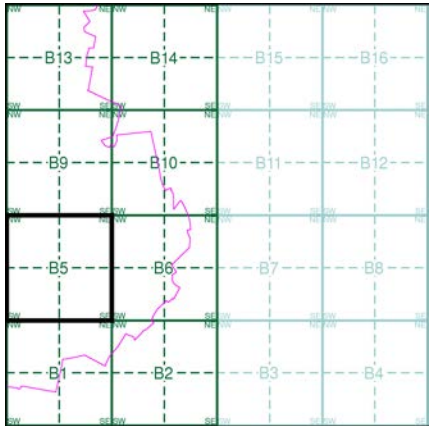
Source map scale - 1:2,500

The SIM cards (Ordnance Survey's 'Survey of Information on Microfilm') are further, minor editions of mapping which were produced and published in between the main editions as an area was updated. They date from 1947 to 1994, and contain detailed information on buildings, roads and land-use. These maps were produced at both 1:2,500 and 1:1,250 scales.

## Map Name(s) and Date(s)



## Historical Map - Segment B5



## Order Details

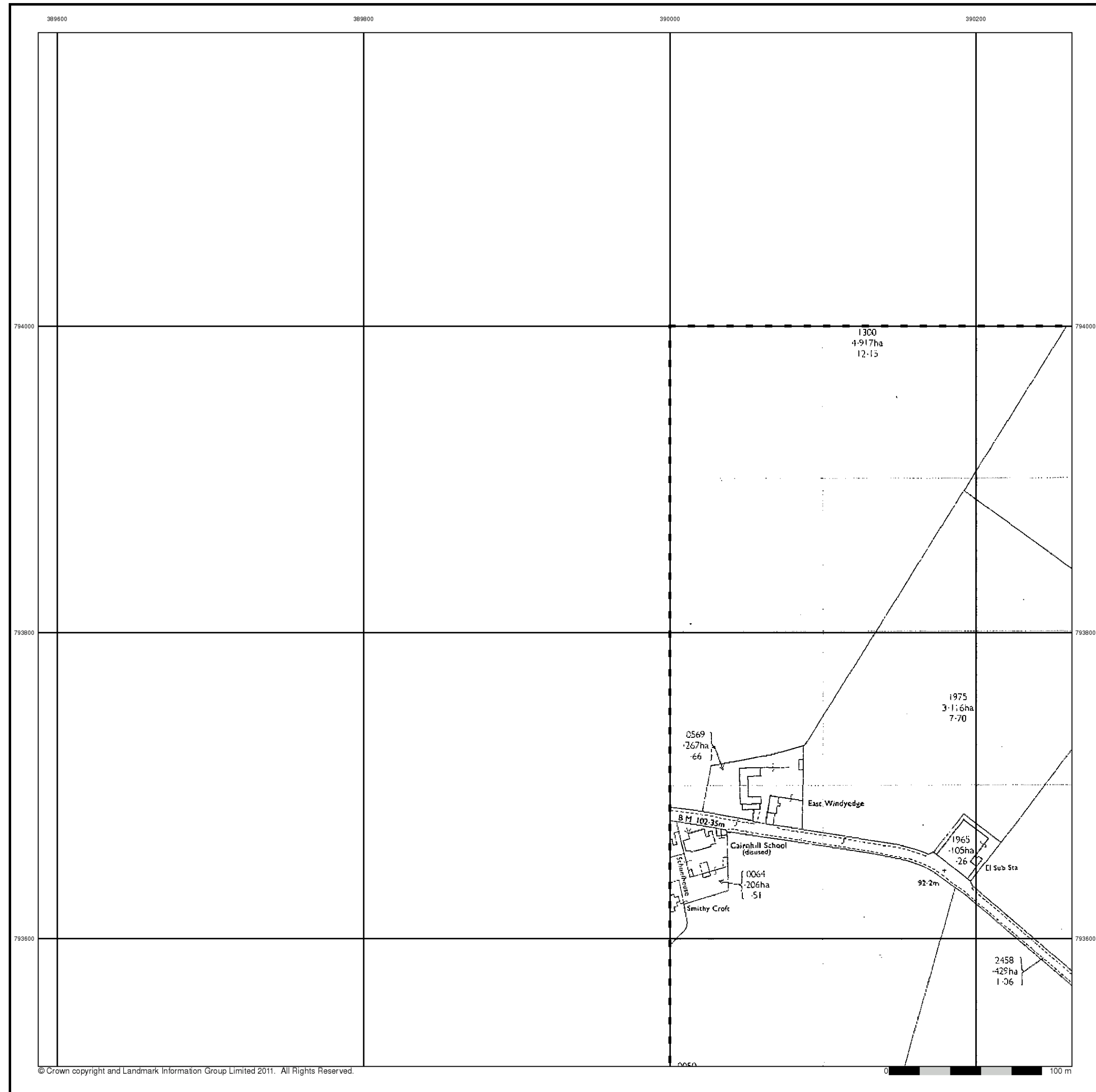
Order Number: 34325749\_1\_1  
Customer Ref: New Community at Chapelton of Elswick  
National Grid Reference: 390070, 794240  
Slice: B  
Site Area (Ha): 857.96  
Search Buffer (m): 0

## Site Details

New Community at, Chapelton of Elswick, btw Newtonhill and Portlethen, Aberdeenshire



Tel: 0844 844 9952  
Fax: 0844 844 9951  
Web: www.envirocheck.co.uk

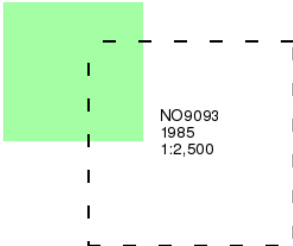


# FAIRHURST

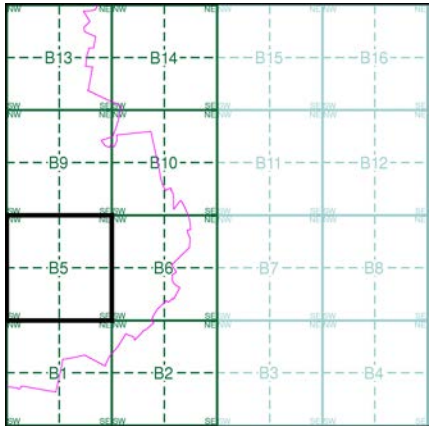
**Additional SIMs**  
**Published 1985**  
**Source map scale - 1:2,500**

The SIM cards (Ordnance Survey's 'Survey of Information on Microfilm') are further, minor editions of mapping which were produced and published in between the main editions as an area was updated. They date from 1947 to 1994, and contain detailed information on buildings, roads and land-use. These maps were produced at both 1:2,500 and 1:1,250 scales.

**Map Name(s) and Date(s)**

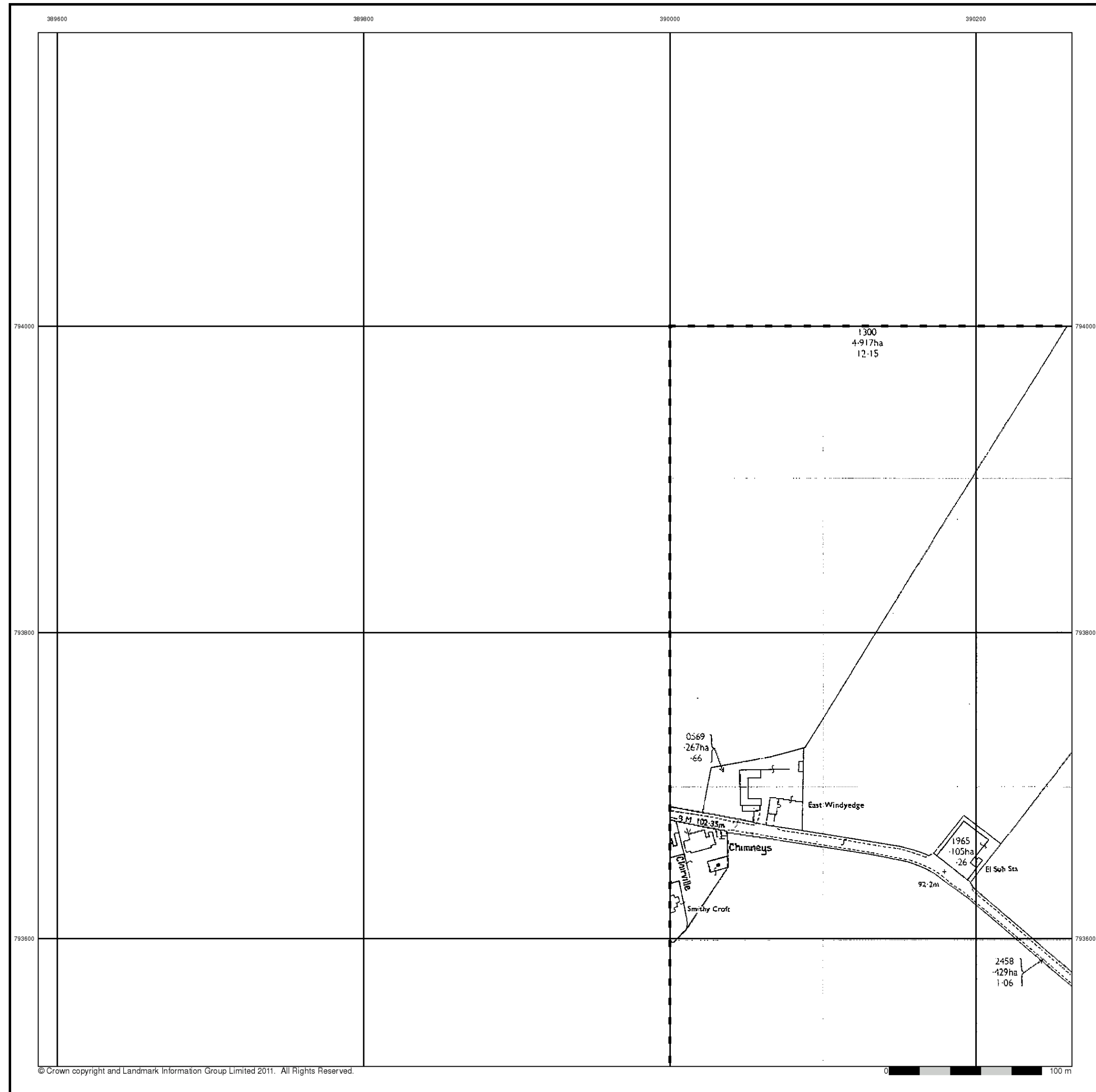


**Historical Map - Segment B5**



**Order Details**  
Order Number: 34325749\_1\_1  
Customer Ref: New Community at Chapelton of Elsick  
National Grid Reference: 390070, 794240  
Slice: B  
Site Area (Ha): 857.96  
Search Buffer (m): 0

**Site Details**  
New Community at, Chapelton of Elsick, btw Newtonhill and Portlethen, Aberdeenshire

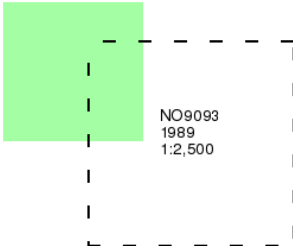


# FAIRHURST

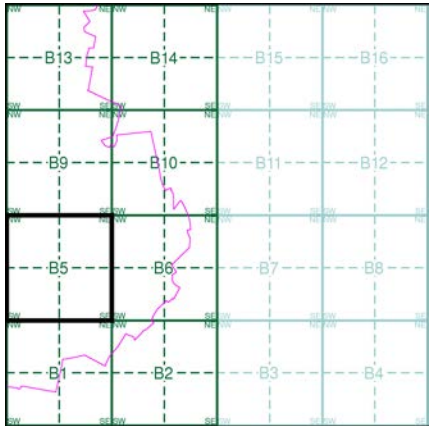
**Additional SIMs**  
**Published 1989**  
**Source map scale - 1:2,500**

The SIM cards (Ordnance Survey's 'Survey of Information on Microfilm') are further, minor editions of mapping which were produced and published in between the main editions as an area was updated. They date from 1947 to 1994, and contain detailed information on buildings, roads and land-use. These maps were produced at both 1:2,500 and 1:1,250 scales.

**Map Name(s) and Date(s)**



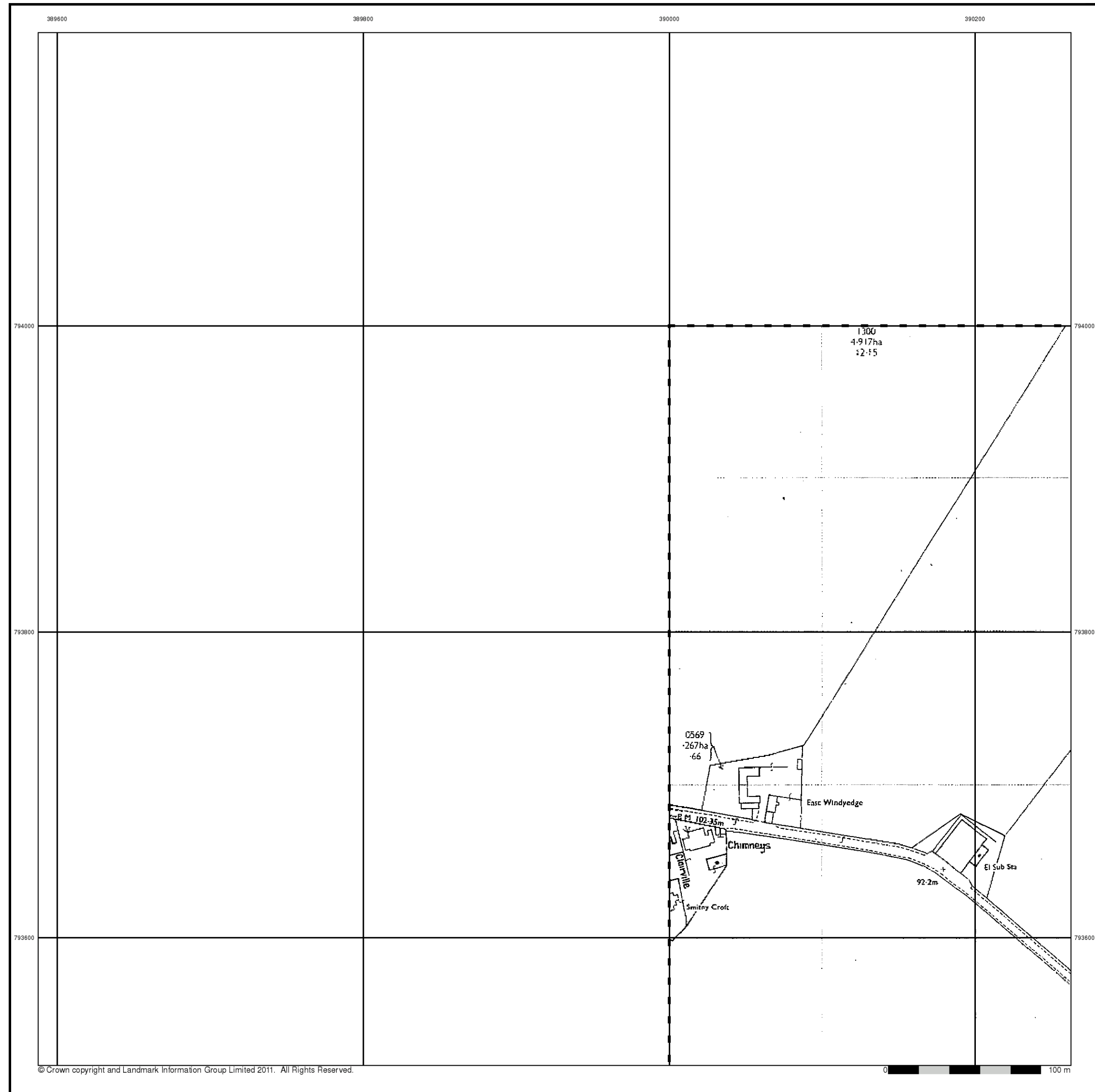
**Historical Map - Segment B5**



**Order Details**  
Order Number: 34325749\_1\_1  
Customer Ref: New Community at Chapelton of Elsie  
National Grid Reference: 390070, 794240  
Slice: B  
Site Area (Ha): 857.96  
Search Buffer (m): 0

**Site Details**  
New Community at, Chapelton of Elsie, btw Newtonhill and Portlethen, Aberdeenshire





# FAIRHURST

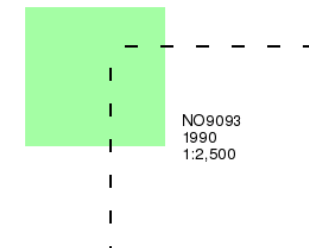
## Additional SIMs

Published 1990

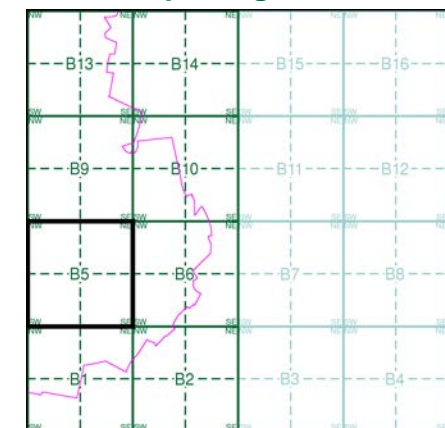
Source map scale - 1:2,500

The SIM cards (Ordnance Survey's 'Survey of Information on Microfilm') are further, minor editions of mapping which were produced and published in between the main editions as an area was updated. They date from 1947 to 1994, and contain detailed information on buildings, roads and land-use. These maps were produced at both 1:2,500 and 1:1,250 scales.

## Map Name(s) and Date(s)



## Historical Map - Segment B5



## Order Details

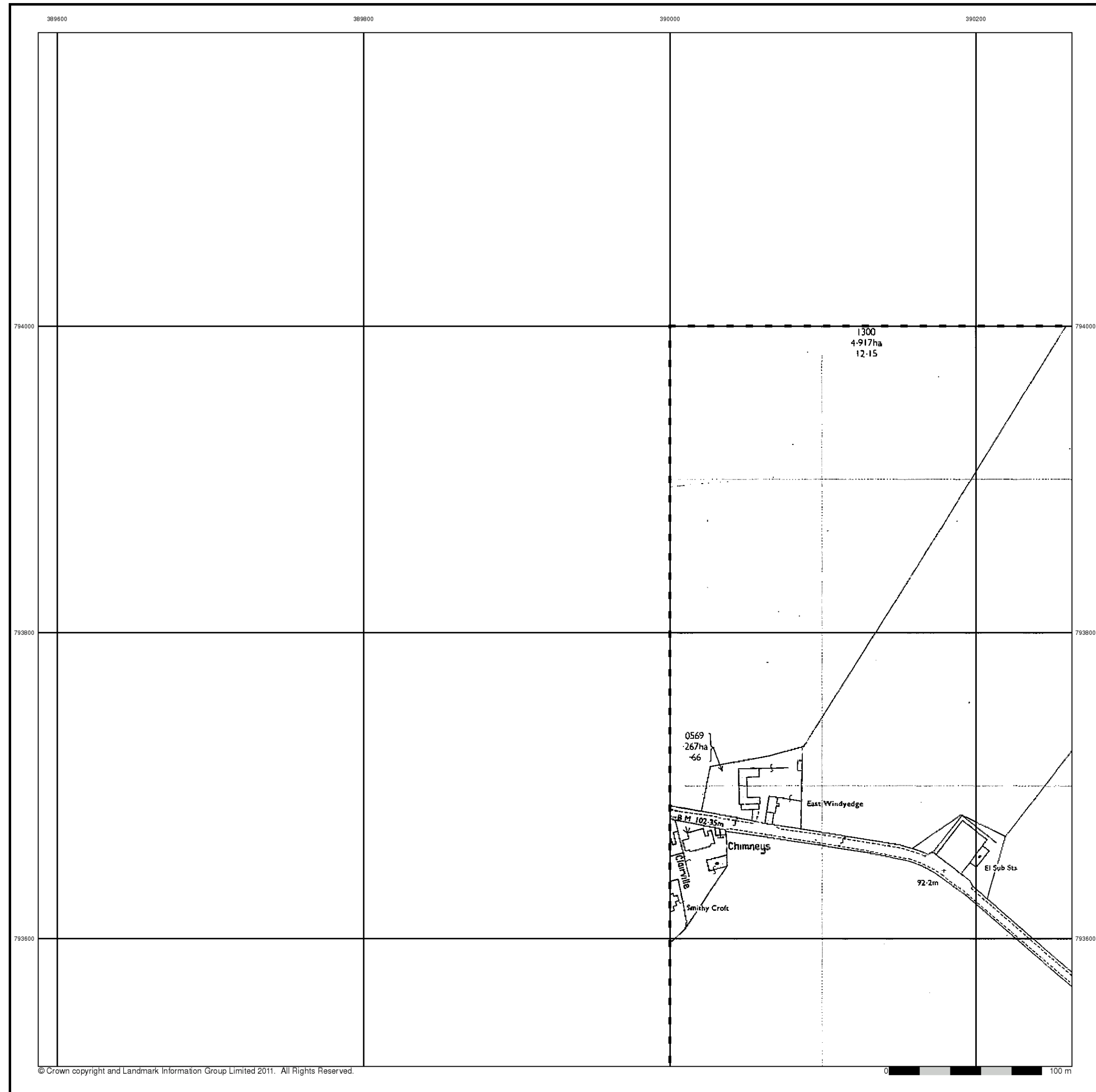
Order Number: 34325749\_1\_1  
Customer Ref: New Community at Chapelton of Elsie  
National Grid Reference: 390070, 794240  
Slice: B  
Site Area (Ha): 857.96  
Search Buffer (m): 0

## Site Details

New Community at, Chapelton of Elsie, btw Newtonhill and Portlethen, Aberdeenshire



Tel: 0844 844 9952  
Fax: 0844 844 9951  
Web: www.envirocheck.co.uk



© Crown copyright and Landmark Information Group Limited 2011. All Rights Reserved.

# FAIRHURST

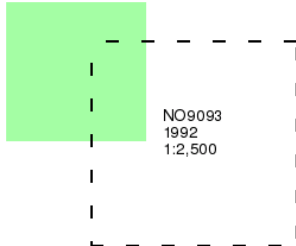
## Additional SIMs

Published 1992

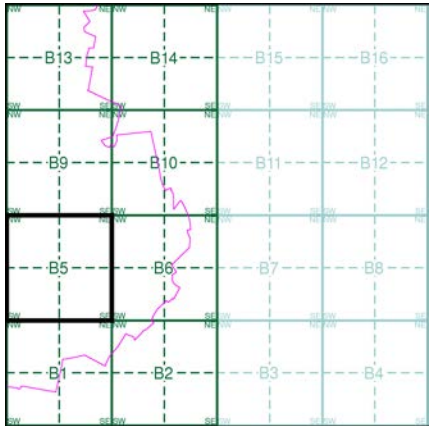
Source map scale - 1:2,500

The SIM cards (Ordnance Survey's 'Survey of Information on Microfilm') are further, minor editions of mapping which were produced and published in between the main editions as an area was updated. They date from 1947 to 1994, and contain detailed information on buildings, roads and land-use. These maps were produced at both 1:2,500 and 1:1,250 scales.

## Map Name(s) and Date(s)



## Historical Map - Segment B5



## Order Details

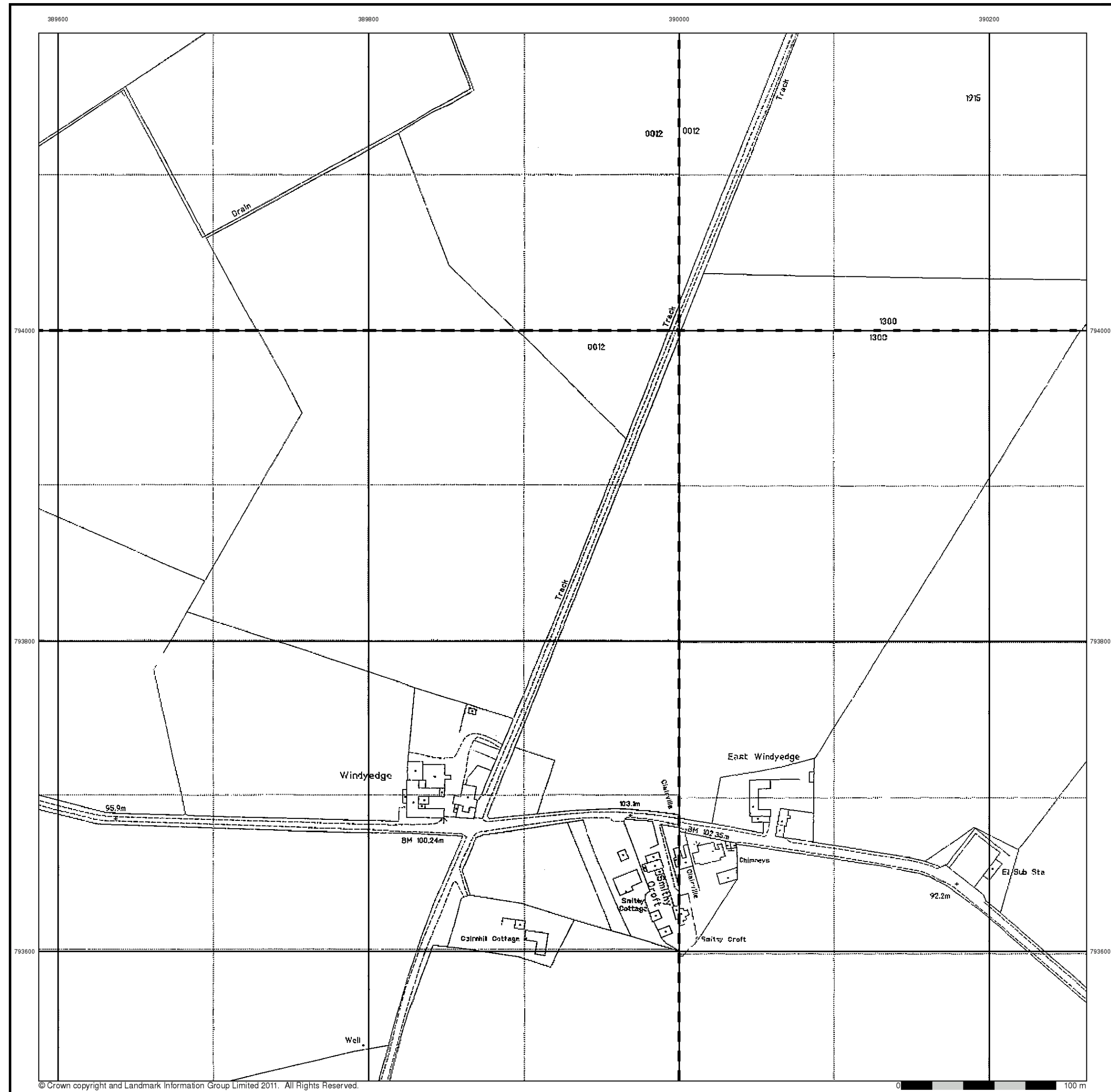
Order Number: 34325749\_1\_1  
Customer Ref: New Community at Chapelton of Elswick  
National Grid Reference: 390070, 794240  
Slice: B  
Site Area (Ha): 857.96  
Search Buffer (m): 0

## Site Details

New Community at, Chapelton of Elswick, btw Newtonhill and Portlethen, Aberdeenshire



Tel: 0844 844 9952  
Fax: 0844 844 9951  
Web: www.envirocheck.co.uk



# FAIRHURST

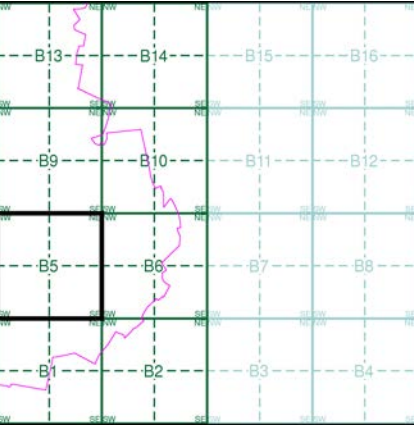
## Large-Scale National Grid Data Published 1995 Source map scale - 1:2,500

'Large Scale National Grid Data' superseded SIM cards (Ordnance Survey's 'Survey of Information on Microfilm') in 1992, and continued to be produced until 1999. These maps were the fore-runners of digital mapping and so provide detailed information on houses and roads, but tend to show less topographic features such as vegetation. These maps were produced at both 1:2,500 and 1:1,250 scales.

### Map Name(s) and Date(s)

NO8994 1995 1:2,500	NO9094 1995 1:2,500
NO8993 1995 1:2,500	NO9093 1995 1:2,500

### Historical Map - Segment B5

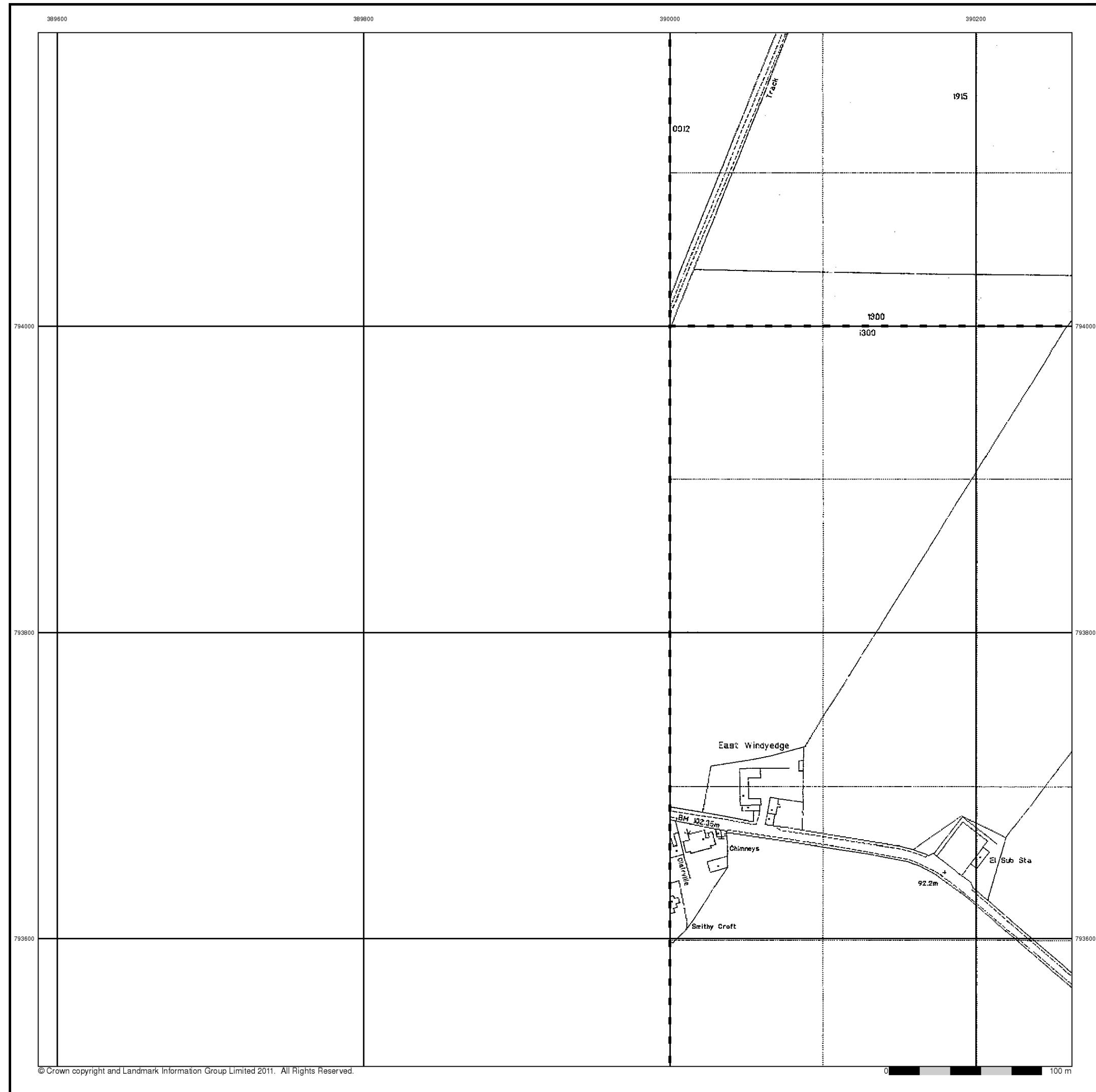


**Order Details**  
Order Number: 34325749\_1\_1  
Customer Ref: New Community at Chapelton of Elswick  
National Grid Reference: 390070, 794240  
Slice: B  
Site Area (Ha): 857.96  
Search Buffer (m): 0

**Site Details**  
New Community at, Chapelton of Elswick, btw Newtonhill and Portlethen, Aberdeenshire

**Landmark**  
Information Group  
Tel: 0844 844 9952  
Fax: 0844 844 9951  
Web: www.envirocheck.co.uk





# FAIRHURST

## Large-Scale National Grid Data

Published 1995

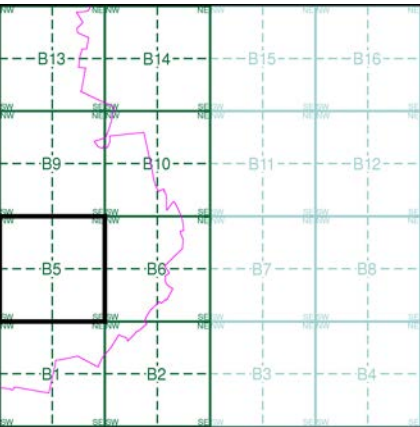
Source map scale - 1:2,500

'Large Scale National Grid Data' superseded SIM cards (Ordnance Survey's 'Survey of Information on Microfilm') in 1992, and continued to be produced until 1999. These maps were the fore-runners of digital mapping and so provide detailed information on houses and roads, but tend to show less topographic features such as vegetation. These maps were produced at both 1:2,500 and 1:1,250 scales.

### Map Name(s) and Date(s)

NO9094	1995	1:2,500
NO9093	1995	1:2,500

### Historical Map - Segment B5



### Order Details

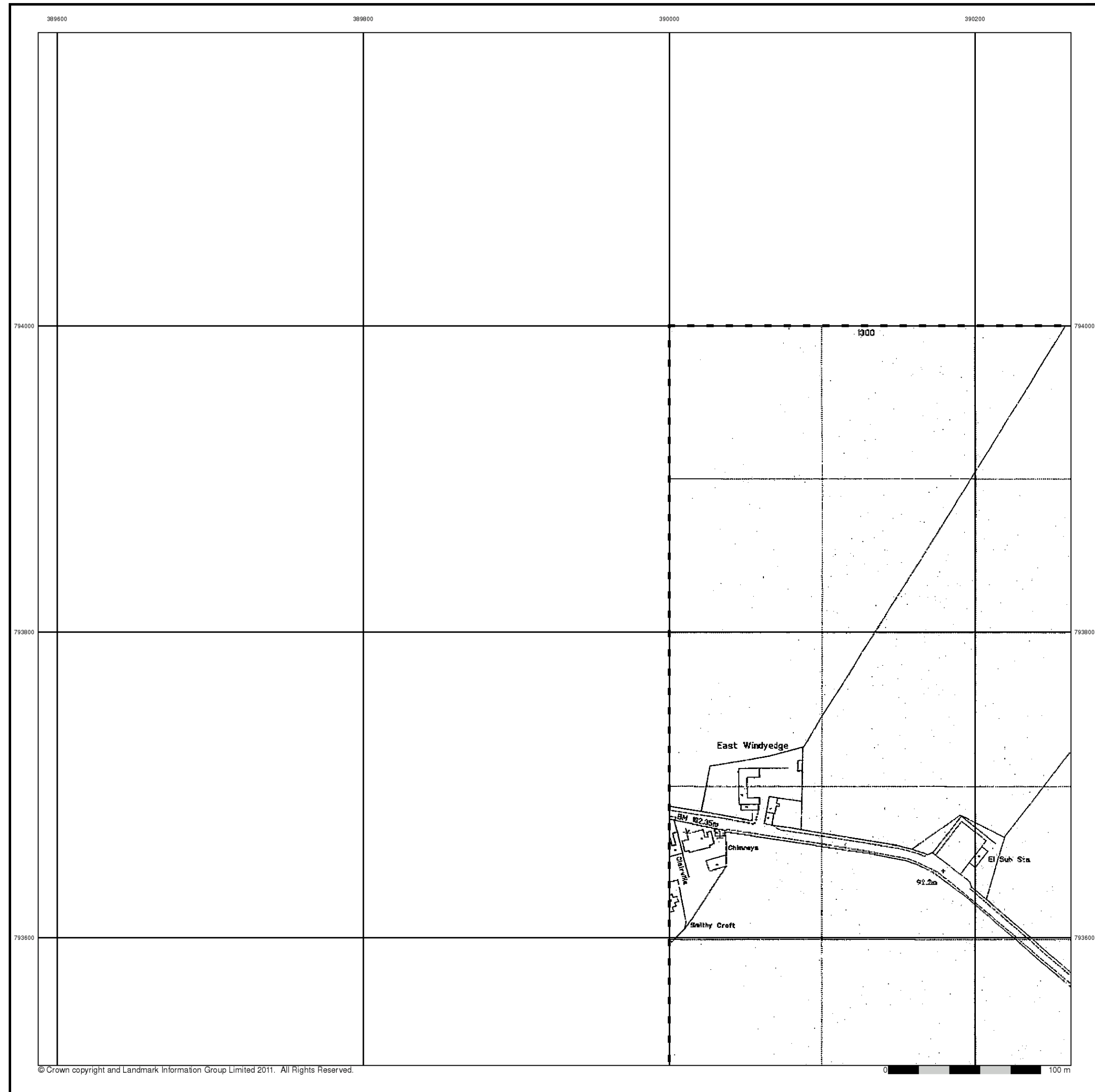
Order Number:	34325749_1_1
Customer Ref:	New Community at Chapelton of Elswick
National Grid Reference:	390070, 794240
Slice:	B
Site Area (Ha):	857.96
Search Buffer (m):	0

### Site Details

New Community at, Chapelton of Elswick, btw Newtonhill and Portlethen, Aberdeenshire



Tel: 0844 844 9952  
Fax: 0844 844 9951  
Web: www.envirocheck.co.uk



# FAIRHURST

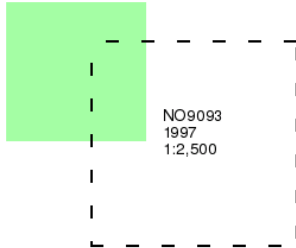
## Large-Scale National Grid Data

Published 1997

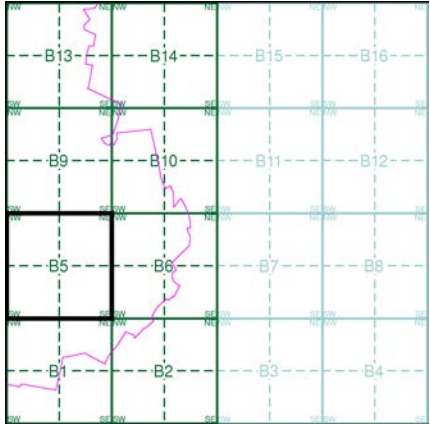
Source map scale - 1:2,500

'Large Scale National Grid Data' superseded SIM cards (Ordnance Survey's 'Survey of Information on Microfilm') in 1992, and continued to be produced until 1999. These maps were the fore-runners of digital mapping and so provide detailed information on houses and roads, but tend to show less topographic features such as vegetation. These maps were produced at both 1:2,500 and 1:1,250 scales.

### Map Name(s) and Date(s)



### Historical Map - Segment B5



### Order Details

Order Number: 34325749\_1\_1  
Customer Ref: New Community at Chapelton of Elsie  
National Grid Reference: 390070, 794240  
Slice: B  
Site Area (Ha): 857.96  
Search Buffer (m): 0

### Site Details

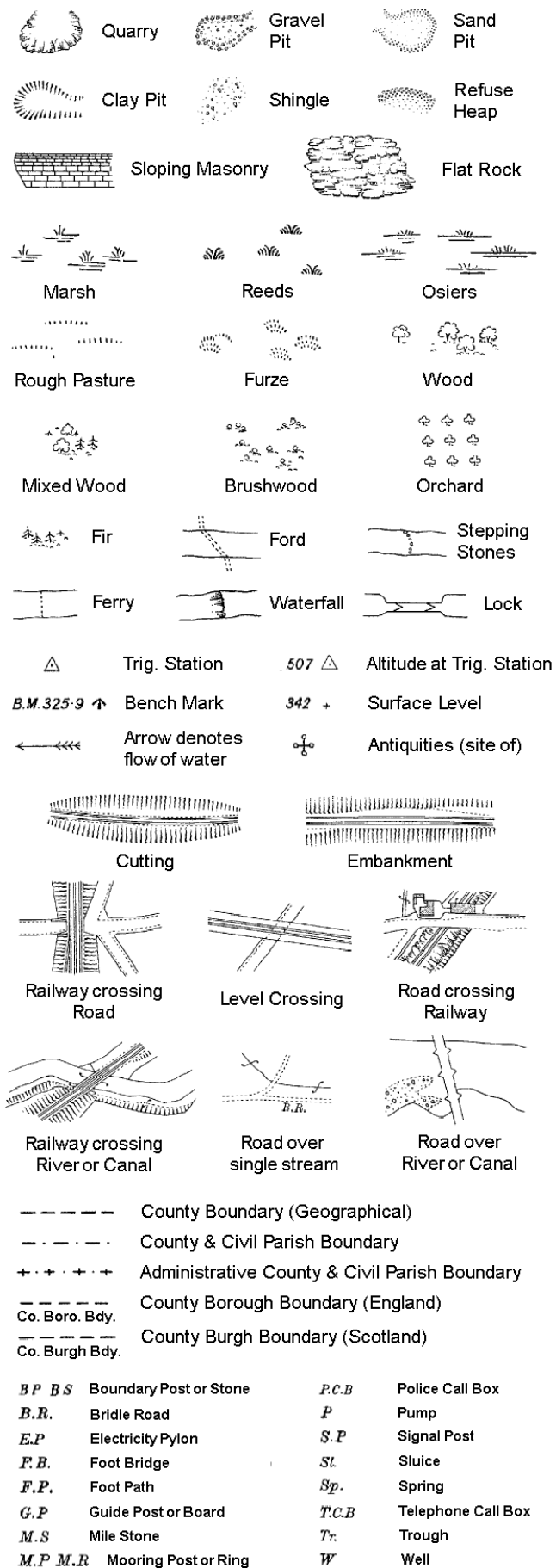
New Community at, Chapelton of Elsie, btw Newtonhill and Portlethen, Aberdeenshire



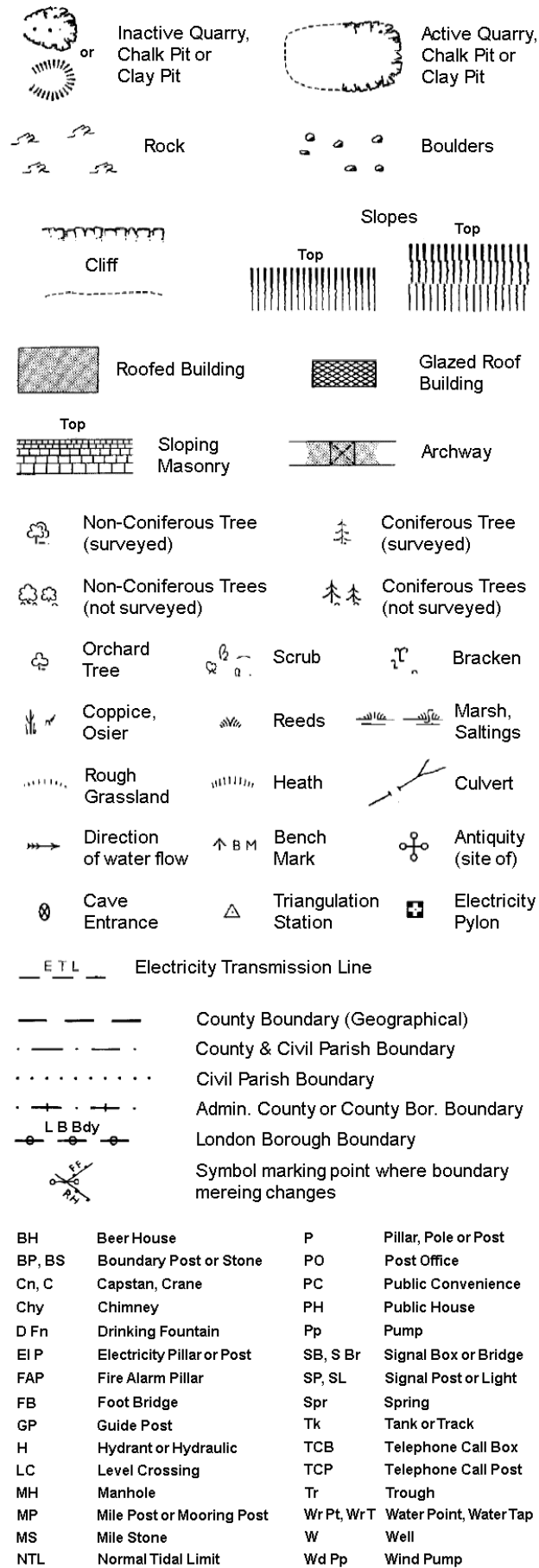
Tel: 0844 844 9952  
Fax: 0844 844 9951  
Web: www.envirocheck.co.uk

## Historical Mapping Legends

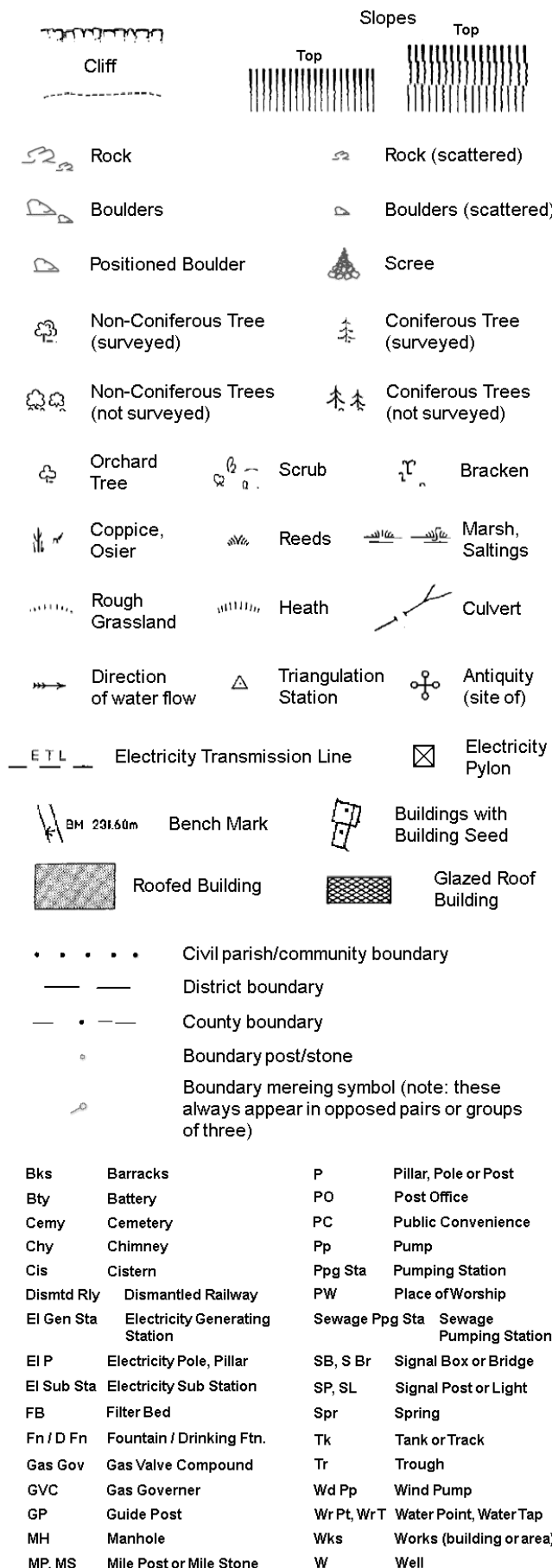
## Ordnance Survey County Series and Ordnance Survey Plan 1:2,500



## Ordinance Survey Plan, Additional SIMs and Supply of Unpublished Survey Information



## Large-Scale National Grid Data 1:2,500 and 1:1,250

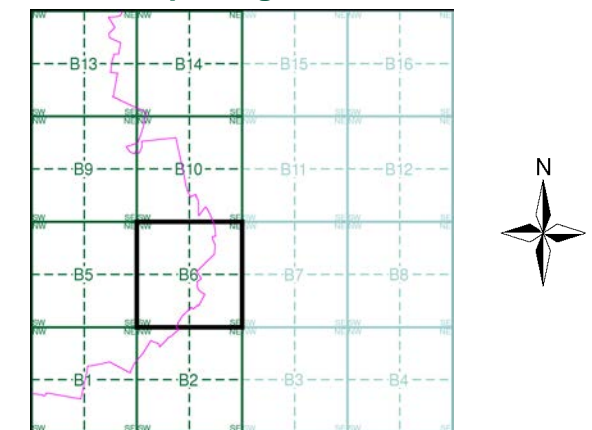


# FAIRHURST

### Historical Mapping & Photography included:

Mapping Type	Scale	Date	Pg
Kincardineshire	1:2,500	1892	2
Kincardineshire	1:2,500	1903	3
Ordnance Survey Plan	1:2,500	1969	4
Additional SIMs	1:2,500	1977	5
Ordnance Survey Plan	1:2,500	1980	6
Additional SIMs	1:2,500	1982	7
Additional SIMs	1:2,500	1985	8
Additional SIMs	1:2,500	1989	9
Additional SIMs	1:2,500	1990	10
Additional SIMs	1:2,500	1992	11
Large-Scale National Grid Data	1:2,500	1995	12
Large-Scale National Grid Data	1:2,500	1995	13
Large-Scale National Grid Data	1:2,500	1997	14

## Historical Map - Segment B6



## Order Details

Order Number: 34325749\_1\_1  
Customer Ref: New Community at Chapelton of  
Elsick

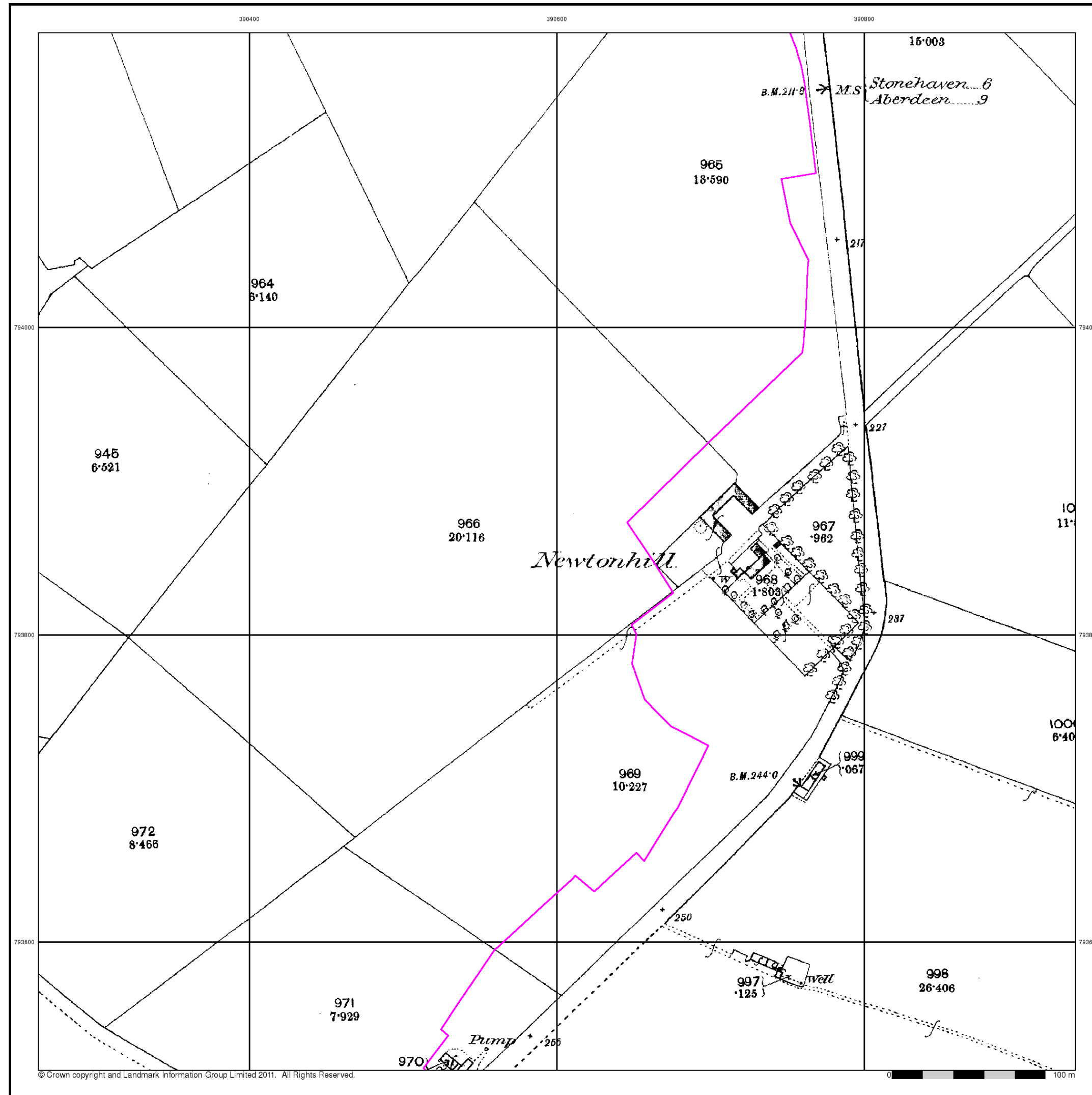
National Grid Reference: 390070, 794240

Slice:	B
Site Area (Ha):	857.96
Search Buffer (m):	0

## Site Details

New Community at, Chapelton of Elsie, btw Newtonhill and Portlethen, Aberdeenshire





# FAIRHURST

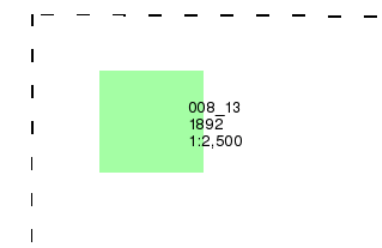
Kincardineshire

Published 1892

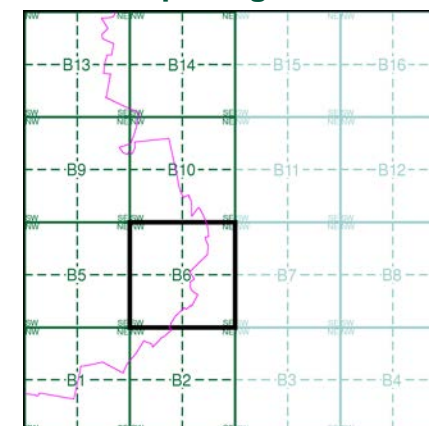
Source map scale - 1:2,500

The historical maps shown were reproduced from maps predominantly held at the scale adopted for England, Wales and Scotland in the 1840's. In 1854 the 1:2,500 scale was adopted for mapping urban areas and by 1896 it covered the whole of what were considered to be the cultivated parts of Great Britain. The published date given below is often some years later than the surveyed date. Before 1938, all OS maps were based on the Cassini Projection, with independent surveys of a single county or group of counties, giving rise to significant inaccuracies in outlying areas.

## Map Name(s) and Date(s)



## Historical Map - Segment B6



## Order Details

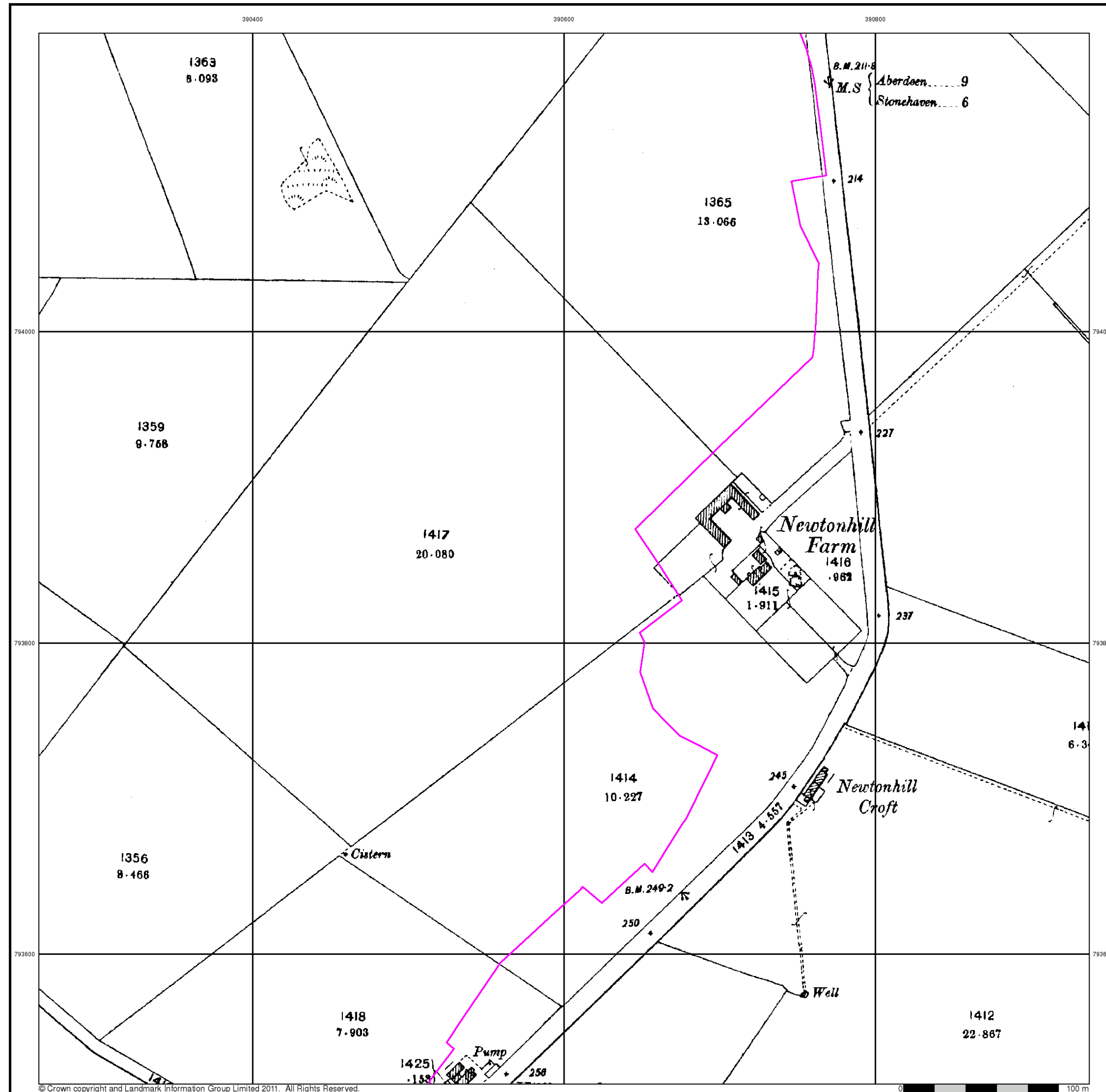
Order Number: 34325749\_1\_1  
Customer Ref: New Community at Chapelton of Elswick  
National Grid Reference: 390070, 794240  
Slice: B  
Site Area (Ha): 857.96  
Search Buffer (m): 0

## Site Details

New Community at, Chapelton of Elswick, btw Newtonhill and Portlethen, Aberdeenshire



Tel: 0844 844 9952  
Fax: 0844 844 9951  
Web: www.envirocheck.co.uk



# FAIRHURST

# FAIRHURST

## Ordnance Survey Plan

Published 1969

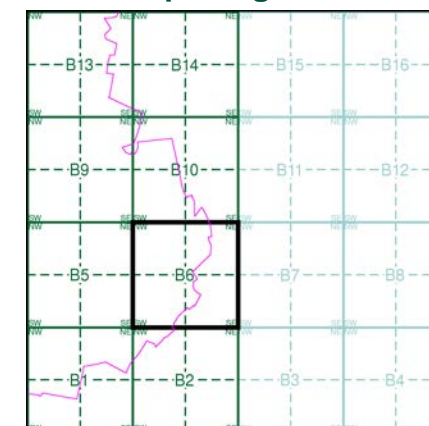
Source map scale - 1:2,500

The historical maps shown were reproduced from maps predominantly held at the scale adopted for England, Wales and Scotland in the 1840's. In 1854 the 1:2,500 scale was adopted for mapping urban areas and by 1896 it covered the whole of what were considered to be the cultivated parts of Great Britain. The published date given below is often some years later than the surveyed date. Before 1938, all OS maps were based on the Cassini Projection, with independent surveys of a single county or group of counties, giving rise to significant inaccuracies in outlying areas.

## Map Name(s) and Date(s)

NO9094 1969 1:2,500
NO9093 1969 1:2,500

## Historical Map - Segment B6



## Order Details

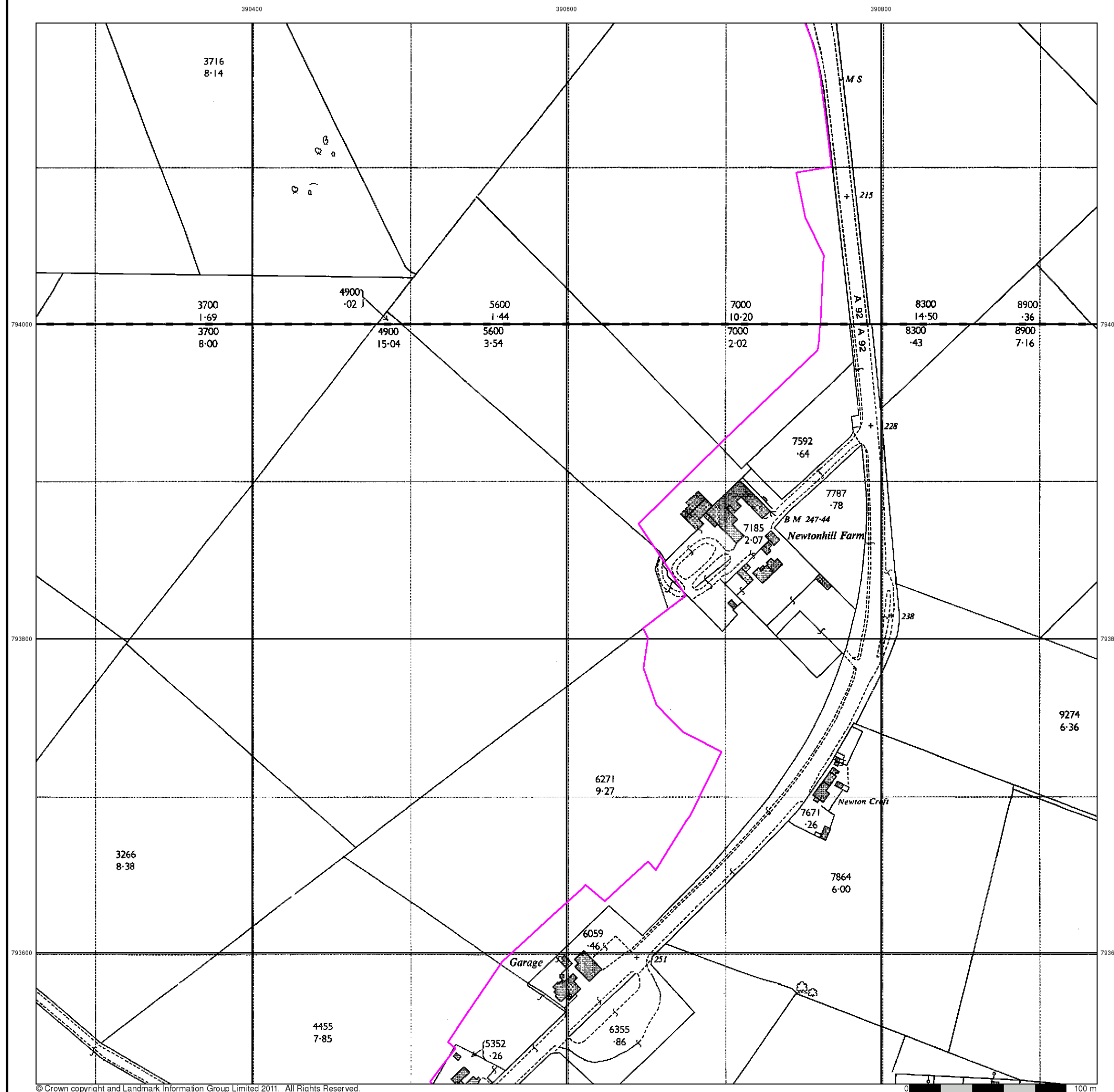
Order Number: 34325749\_1\_1  
Customer Ref: New Community at Chapelton of Elswick  
National Grid Reference: 390070, 794240  
Slice: B  
Site Area (Ha): 857.96  
Search Buffer (m): 0

## Site Details

New Community at, Chapelton of Elswick, btw Newtonhill and Portlethen, Aberdeenshire



Tel: 0844 844 9952  
Fax: 0844 844 9951  
Web: www.envirocheck.co.uk





# FAIRHURST

## Additional SIMs

Published 1977

Source map scale - 1:2,500

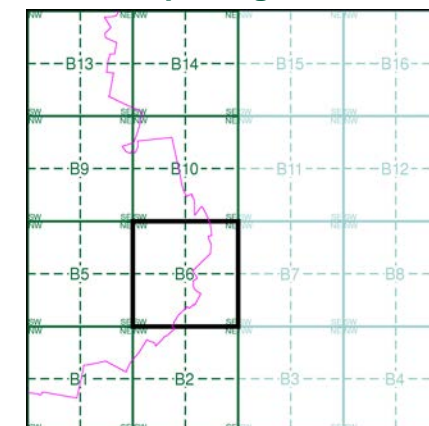
The SIM cards (Ordnance Survey's 'Survey of Information on Microfilm') are further, minor editions of mapping which were produced and published in between the main editions as an area was updated. They date from 1947 to 1994, and contain detailed information on buildings, roads and land-use. These maps were produced at both 1:2,500 and 1:1,250 scales.

## Map Name(s) and Date(s)

NO9094  
1977  
1:2,500

NO9093  
1977  
1:2,500

## Historical Map - Segment B6



## Order Details

Order Number: 34325749\_1\_1  
Customer Ref: New Community at Chapelton of Elswick  
National Grid Reference: 390070, 794240  
Slice: B  
Site Area (Ha): 857.96  
Search Buffer (m): 0

## Site Details

New Community at, Chapelton of Elswick, btw Newtonhill and Portlethen, Aberdeenshire



Tel: 0844 844 9952  
Fax: 0844 844 9951  
Web: www.envirocheck.co.uk

