

# FAIRHURST

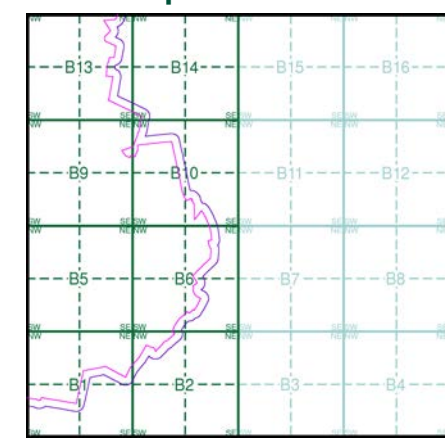
**10k Raster Mapping**  
**Published 2000**  
**Source map scale - 1:10,000**

The historical maps shown were produced from the Ordnance Survey's 1:10,000 colour raster mapping. These maps are derived from Landplan which replaced the old 1:10,000 maps originally published in 1970. The data is highly detailed showing buildings, fences and field boundaries as well as all roads, tracks and paths. Road names are also included together with the relevant road number and classification. Boundary information depiction includes county, unitary authority, district, civil parish and constituency.

## Map Name(s) and Date(s)

NO89NE 2000 1:10,000	NO99NW 2000 1:10,000
NO89SE 2000 1:10,000	NO99SW 2000 1:10,000

## Historical Map - Slice B



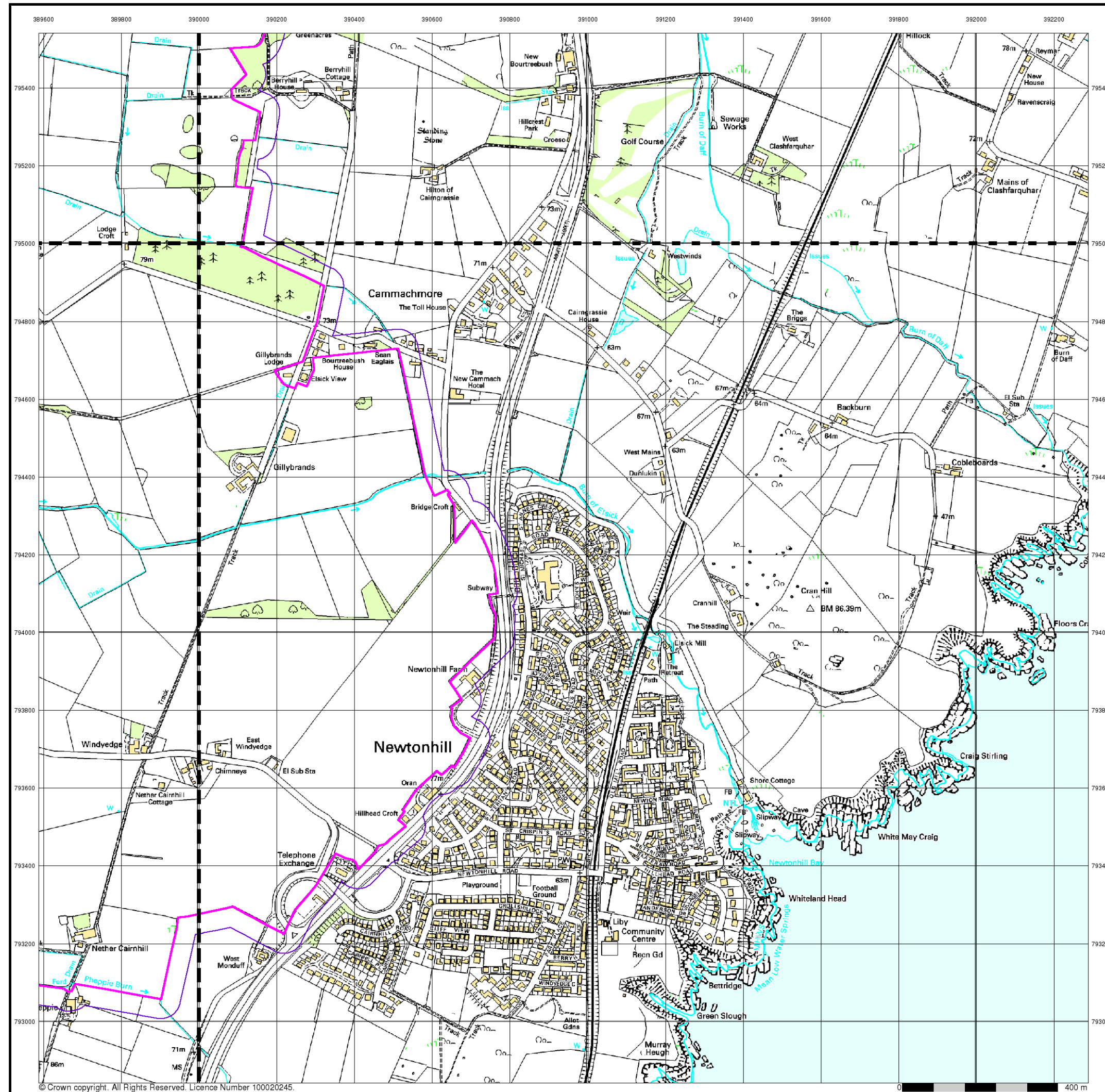
## Order Details

Order Number: 34325749\_1\_1  
Customer Ref: New Community at Chapelton of Elsick  
National Grid Reference: 390070, 794240  
Slice: B  
Site Area (Ha): 857.96  
Search Buffer (m): 50

## Site Details

New Community at, Chapelton of Elsick, btw Newtonhill and Portlethen, Aberdeenshire





© Crown copyright. All Rights Reserved. Licence Number 100020245.

# FAIRHURST

## 10k Raster Mapping

Published 2006

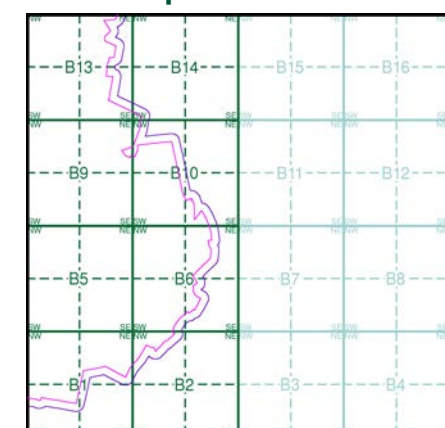
Source map scale - 1:10,000

The historical maps shown were produced from the Ordnance Survey's 1:10,000 colour raster mapping. These maps are derived from Landplan which replaced the old 1:10,000 maps originally published in 1970. The data is highly detailed showing buildings, fences and field boundaries as well as all roads, tracks and paths. Road names are also included together with the relevant road number and classification. Boundary information depiction includes county, unitary authority, district, civil parish and constituency.

### Map Name(s) and Date(s)

NO89NE 2006 1:10,000	NO99NW 2006 1:10,000
NO89SE 2006 1:10,000	NO99SW 2006 1:10,000

### Historical Map - Slice B



### Order Details

Order Number: 34325749\_1\_1  
Customer Ref: New Community at Chapelton of Elsick  
National Grid Reference: 390070, 794240  
Slice: B  
Site Area (Ha): 857.96  
Search Buffer (m): 50

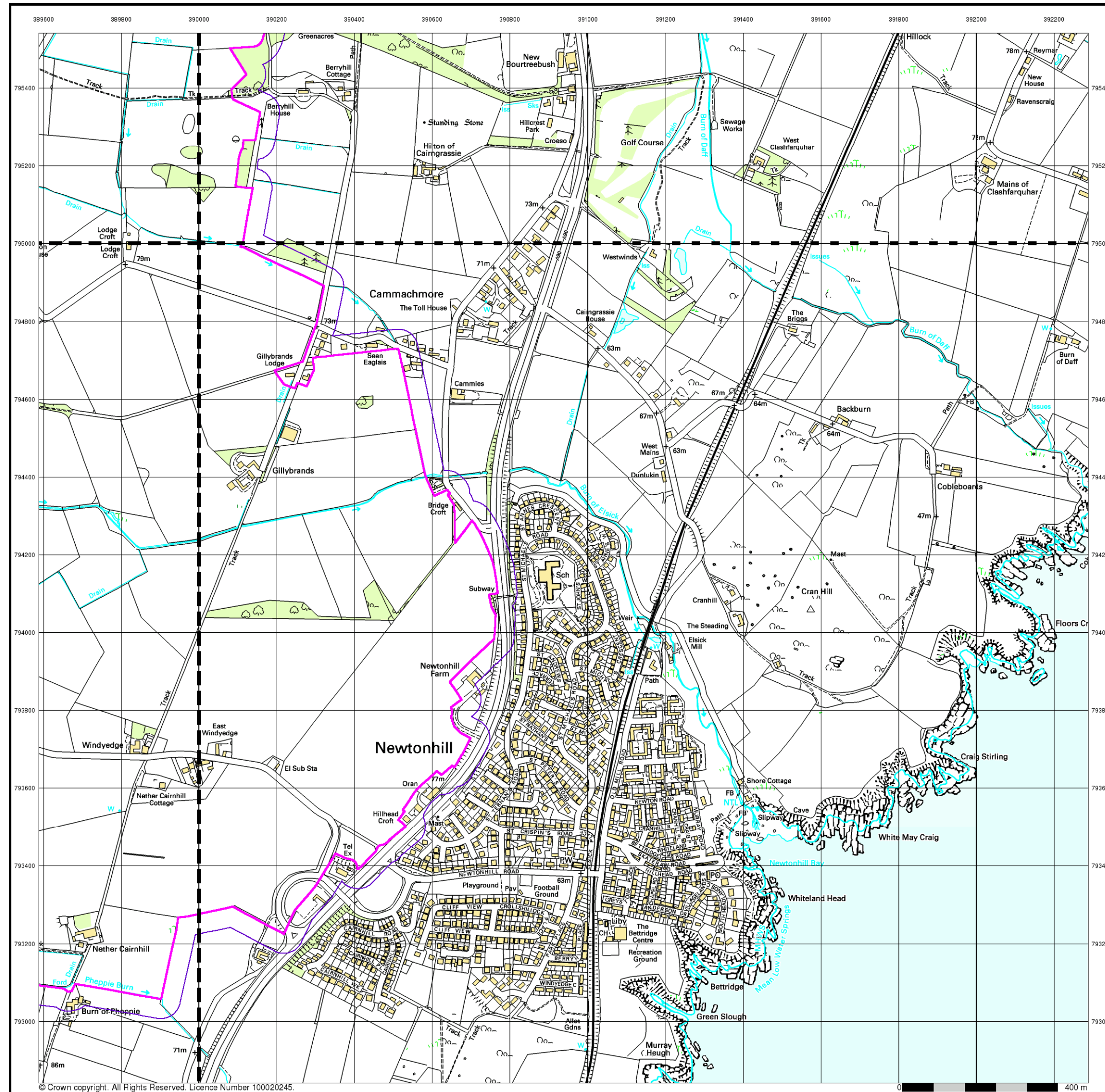
### Site Details

New Community at, Chapelton of Elsick, btw Newtonhill and Portlethen, Aberdeenshire



Tel: 0844 844 9952  
Fax: 0844 844 9951  
Web: www.envirocheck.co.uk





© Crown copyright. All Rights Reserved. Licence Number 100020245.

# FAIRHURST

## 10k Raster Mapping

Published 2010

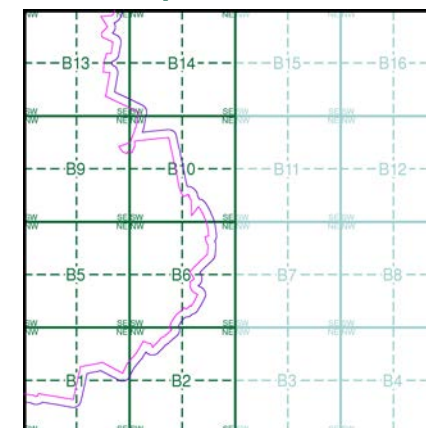
Source map scale - 1:10,000

The historical maps shown were produced from the Ordnance Survey's 1:10,000 colour raster mapping. These maps are derived from Landplan which replaced the old 1:10,000 maps originally published in 1970. The data is highly detailed showing buildings, fences and field boundaries as well as all roads, tracks and paths. Road names are also included together with the relevant road number and classification. Boundary information depiction includes county, unitary authority, district, civil parish and constituency.

### Map Name(s) and Date(s)

NO89NE 2010 1:10,000	NO99NW 2010 1:10,000
NO89SE 2010 1:10,000	NO99SW 2010 1:10,000

### Historical Map - Slice B



### Order Details

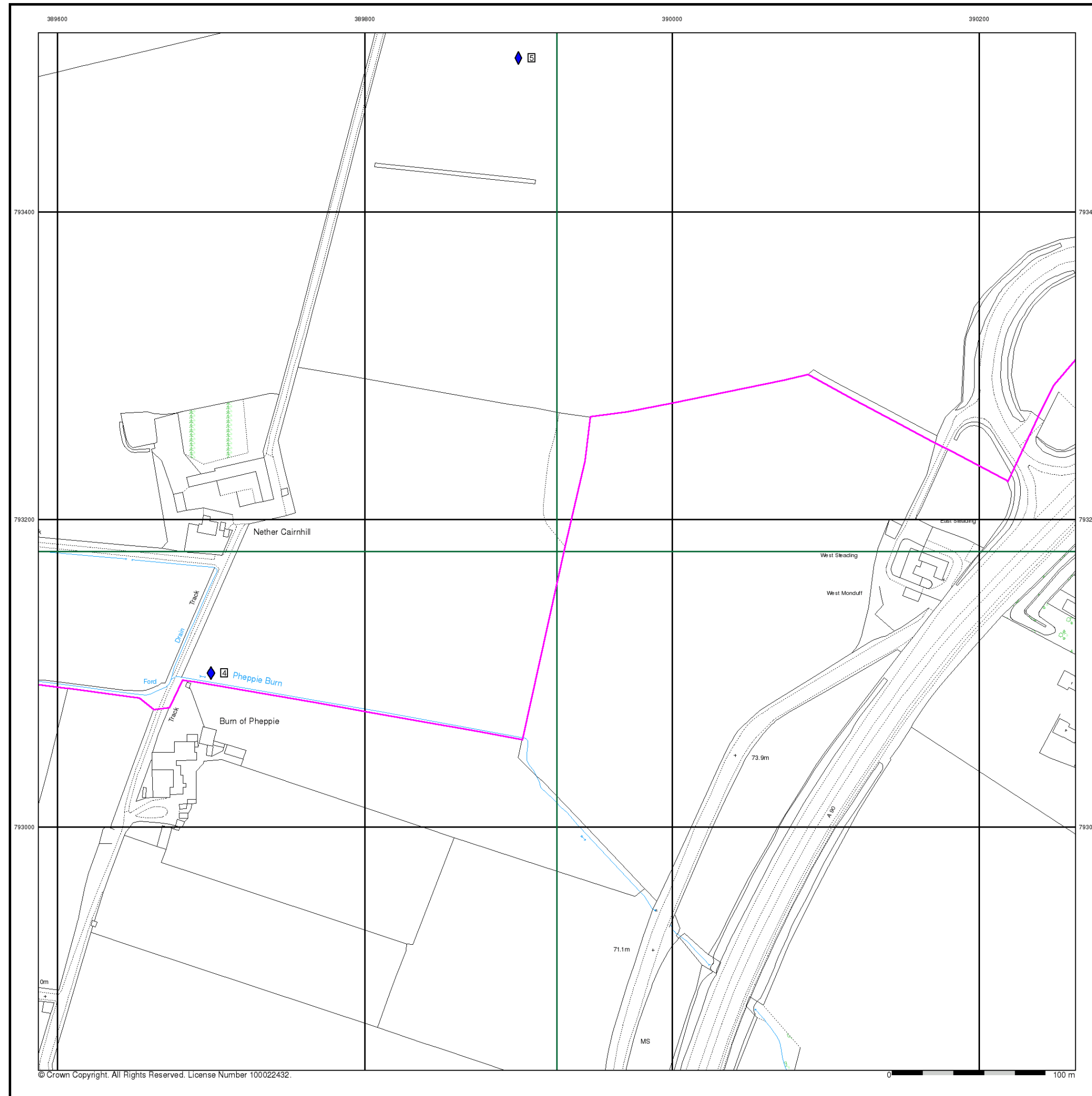
Order Number: 34325749\_1\_1  
Customer Ref: New Community at Chapelton of Elsick  
National Grid Reference: 390070, 794240  
Slice: B  
Site Area (Ha): 857.96  
Search Buffer (m): 50

### Site Details

New Community at, Chapelton of Elsick, btw Newtonhill and Portlethen, Aberdeenshire



Tel: 0844 844 9952  
Fax: 0844 844 9951  
Web: www.envirocheck.co.uk

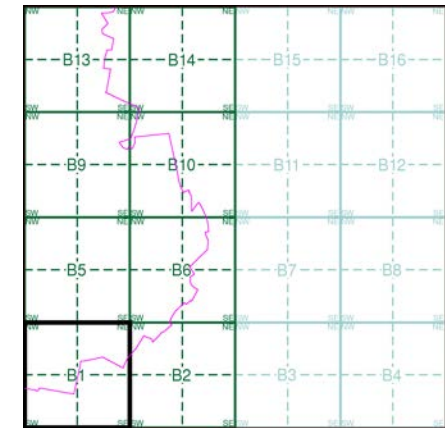


© Crown Copyright. All Rights Reserved. License Number 100022432.

# FAIRHURST

- General**
  - Specified Site
  - Specified Buffer(s)
  - Bearing Reference Point
  - Map ID
  - Several of Type at Location
  - Pylon
  - Overhead Transmission Line
- Agency and Hydrological**
  - Contaminated Land Register Entry or Notice (Location)
  - Contaminated Land Register Entry or Notice
  - Discharge Consent
  - Enforcement or Prohibition Notice
  - Integrated Pollution Control
  - Integrated Pollution Prevention Control
  - Local Authority Integrated Pollution Prevention and Control
  - Local Authority Pollution Prevention and Control Enforcement
  - Pollution Incident to Controlled Waters
  - Prosecution Relating to Authorised Processes
  - Prosecution Relating to Controlled Waters
  - Registered Radioactive Substance
  - River Network or Water Feature
  - Substantiated Pollution Incident Register
  - Water Abstraction
  - Water Industry Act Referral
  - BGS Recorded Mineral Site
- Waste**
  - BGS Recorded Landfill Site (Location)
  - BGS Recorded Landfill Site
  - Integrated Pollution Control Registered Waste Site
  - Local Authority Recorded Landfill Site (Location)
  - Local Authority Recorded Landfill Site
  - Registered Landfill Site
  - Registered Landfill Site (Location)
  - Registered Landfill Site (Point Buffered to 100m)
  - Registered Landfill Site (Point Buffered to 250m)
  - Registered Waste Transfer Site (Location)
  - Registered Waste Transfer Site
  - Registered Waste Treatment or Disposal Site (Location)
  - Registered Waste Treatment or Disposal Site
- Hazardous Substances**
  - COMAH Site
  - Explosive Site
  - NIHHS Site
  - Planning Hazardous Substance Consent
  - Planning Hazardous Substance Enforcement
- Geological**
  - BGS Recorded Mineral Site
- Industrial Land Use**
  - Contemporary Trade Directory Entry
  - Fuel Station Entry

## Site Sensitivity Map - Segment B1



**Order Details**

Order Number: 34325749\_1\_1

Customer Ref: New Community at Chapelton of Elsie

National Grid Reference: 390070, 794240

Slice: B

Site Area (Ha): 857.96

Plot Buffer (m): 0

**Site Details**

New Community at, Chapelton of Elsie, btw Newtonhill and Portlethen, Aberdeenshire

**Landmark**  
Information Group

Tel: 0844 844 9952  
Fax: 0844 844 9951  
Web: [www.envirocheck.co.uk](http://www.envirocheck.co.uk)



# FAIRHURST

## General

- Specified Site
- Specified Buffer(s)
- Bearing Reference Point
- Map ID
- Several of Type at Location
- Pylon
- Overhead Transmission Line

## Agency and Hydrological

- Contaminated Land Register Entry or Notice (Location)
- Contaminated Land Register Entry or Notice
- Discharge Consent
- Enforcement or Prohibition Notice
- Integrated Pollution Control
- Integrated Pollution Prevention Control
- Local Authority Integrated Pollution Prevention and Control
- Local Authority Pollution Prevention and Control Enforcement
- Pollution Incident to Controlled Waters
- Prosecution Relating to Authorised Processes
- Prosecution Relating to Controlled Waters
- Registered Radioactive Substance
- River Network or Water Feature
- Substantiated Pollution Incident Register
- Water Abstraction
- Water Industry Act Referral

## Geological

- BGS Recorded Mineral Site

## Industrial Land Use

- Contemporary Trade Directory Entry
- Fuel Station Entry

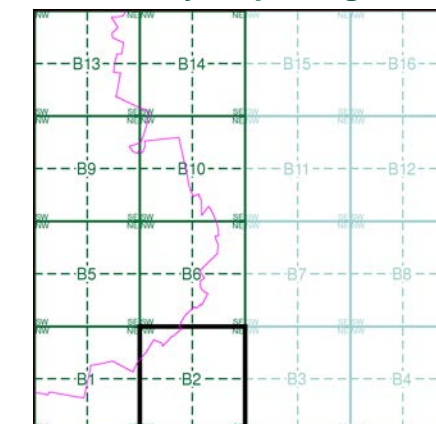
## Waste

- BGS Recorded Landfill Site (Location)
- BGS Recorded Landfill Site
- Integrated Pollution Control Registered Waste Site
- Local Authority Recorded Landfill Site (Location)
- Local Authority Recorded Landfill Site
- Registered Landfill Site
- Registered Landfill Site (Location)
- Registered Landfill Site (Point Buffered to 100m)
- Registered Landfill Site (Point Buffered to 250m)
- Registered Waste Transfer Site (Location)
- Registered Waste Transfer Site
- Registered Waste Treatment or Disposal Site (Location)
- Registered Waste Treatment or Disposal Site

## Hazardous Substances

- COMAH Site
- Explosive Site
- NIHHS Site
- Planning Hazardous Substance Consent
- Planning Hazardous Substance Enforcement

## Site Sensitivity Map - Segment B2



## Order Details

Order Number: 34325749\_1\_1  
Customer Ref: New Community at Chapelton of Elswick  
National Grid Reference: 390070, 794240  
Slice: B  
Site Area (Ha): 857.96  
Plot Buffer (m): 0

## Site Details

New Community at, Chapelton of Elswick, btw Newtonhill and Portlethen, Aberdeenshire



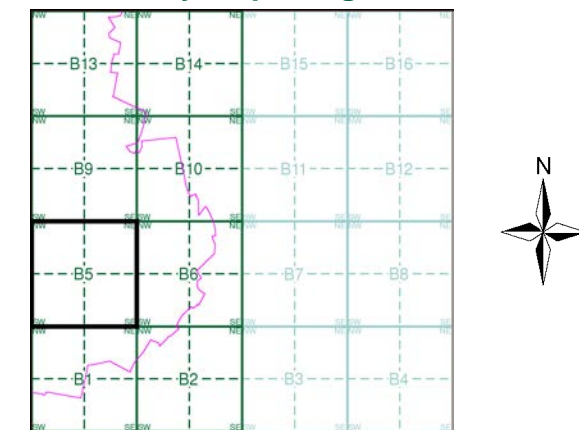
Tel: 0844 844 9952  
Fax: 0844 844 9951  
Web: www.envirocheck.co.uk



# FAIRHURST

- General**
  - Specified Site
  - Specified Buffer(s)
  - Bearing Reference Point
  - Map ID
  - Several of Type at Location
  - Pylon
  - Overhead Transmission Line
- Agency and Hydrological**
  - Contaminated Land Register Entry or Notice (Location)
  - Contaminated Land Register Entry or Notice
  - Discharge Consent
  - Enforcement or Prohibition Notice
  - Integrated Pollution Control
  - Integrated Pollution Prevention Control
  - Local Authority Integrated Pollution Prevention and Control
  - Local Authority Pollution Prevention and Control Enforcement
  - Pollution Incident to Controlled Waters
  - Prosecution Relating to Authorised Processes
  - Prosecution Relating to Controlled Waters
  - Registered Radioactive Substance
  - River Network or Water Feature
  - Substantiated Pollution Incident Register
  - Water Abstraction
  - Water Industry Act Referral
  - BGS Recorded Mineral Site
- Waste**
  - BGS Recorded Landfill Site (Location)
  - BGS Recorded Landfill Site
  - Integrated Pollution Control Registered Waste Site
  - Local Authority Recorded Landfill Site (Location)
  - Local Authority Recorded Landfill Site
  - Registered Landfill Site
  - Registered Landfill Site (Location)
  - Registered Landfill Site (Point Buffered to 100m)
  - Registered Landfill Site (Point Buffered to 250m)
  - Registered Waste Transfer Site (Location)
  - Registered Waste Transfer Site
  - Registered Waste Treatment or Disposal Site (Location)
  - Registered Waste Treatment or Disposal Site
- Hazardous Substances**
  - COMAH Site
  - Explosive Site
  - NIHHS Site
  - Planning Hazardous Substance Consent
  - Planning Hazardous Substance Enforcement
- Geological**
  - BGS Recorded Mineral Site
- Industrial Land Use**
  - Contemporary Trade Directory Entry
  - Fuel Station Entry

## Site Sensitivity Map - Segment B5



## Order Details

Order Number: 34325749\_1\_1  
Customer Ref: New Community at Chapelton of Elsick  
National Grid Reference: 390070, 794240  
Slice: B  
Site Area (Ha): 857.96  
Plot Buffer (m): 0

## Site Details

New Community at, Chapelton of Elsick, btw Newtonhill and Portlethen, Aberdeenshire

**Landmark**  
Information Group  
Tel: 0844 844 9952  
Fax: 0844 844 9951  
Web: www.envirocheck.co.uk



# FAIRHURST

## General

- Specified Site
- Specified Buffer(s)
- Bearing Reference Point
- Map ID
- Several of Type at Location
- Pylon
- Overhead Transmission Line

## Agency and Hydrological

- Contaminated Land Register Entry or Notice (Location)
- Contaminated Land Register Entry or Notice
- Discharge Consent
- Enforcement or Prohibition Notice
- Integrated Pollution Control
- Integrated Pollution Prevention Control
- Local Authority Integrated Pollution Prevention and Control
- Local Authority Pollution Prevention and Control
- Local Authority Pollution Prevention and Control Enforcement
- Pollution Incident to Controlled Waters
- Prosecution Relating to Authorised Processes
- Prosecution Relating to Controlled Waters
- Registered Radioactive Substance
- River Network or Water Feature
- Substantiated Pollution Incident Register
- Water Abstraction
- Water Industry Act Referral

## Geological

- BGS Recorded Mineral Site

## Industrial Land Use

- Contemporary Trade Directory Entry
- Fuel Station Entry

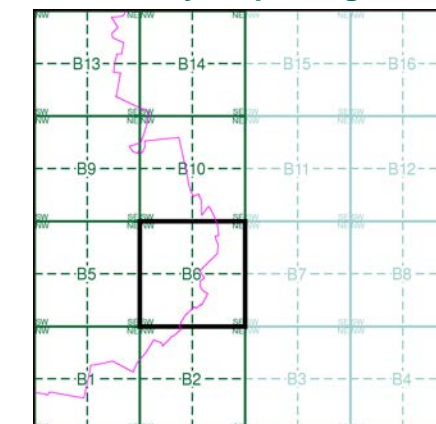
## Waste

- BGS Recorded Landfill Site (Location)
- BGS Recorded Landfill Site
- Integrated Pollution Control Registered Waste Site
- Local Authority Recorded Landfill Site (Location)
- Local Authority Recorded Landfill Site
- Registered Landfill Site
- Registered Landfill Site (Location)
- Registered Landfill Site (Point Buffered to 100m)
- Registered Landfill Site (Point Buffered to 250m)
- Registered Waste Transfer Site (Location)
- Registered Waste Transfer Site
- Registered Waste Treatment or Disposal Site (Location)
- Registered Waste Treatment or Disposal Site

## Hazardous Substances

- COMAH Site
- Explosive Site
- NIHHS Site
- Planning Hazardous Substance Consent
- Planning Hazardous Substance Enforcement

## Site Sensitivity Map - Segment B6



## Order Details

Order Number: 34325749\_1\_1  
Customer Ref: New Community at Chapelton of Elswick  
National Grid Reference: 390070, 794240  
Slice: B  
Site Area (Ha): 857.96  
Plot Buffer (m): 0

## Site Details

New Community at, Chapelton of Elswick, btw Newtonhill and Portlethen, Aberdeenshire



Tel: 0844 844 9952  
Fax: 0844 844 9951  
Web: www.envirocheck.co.uk



© Crown Copyright. All Rights Reserved. License Number 100022432.

0 100 m

# FAIRHURST

## General

- Specified Site
- Specified Buffer(s)
- Bearing Reference Point
- Map ID
- Several of Type at Location
- Pylon
- Overhead Transmission Line

## Agency and Hydrological

- Contaminated Land Register Entry or Notice (Location)
- Contaminated Land Register Entry or Notice
- Discharge Consent
- Enforcement or Prohibition Notice
- Integrated Pollution Control
- Integrated Pollution Prevention Control
- Local Authority Integrated Pollution Prevention and Control
- Local Authority Pollution Prevention and Control Enforcement
- Pollution Incident to Controlled Waters
- Prosecution Relating to Authorised Processes
- Prosecution Relating to Controlled Waters
- Registered Radioactive Substance
- River Network or Water Feature
- Substantiated Pollution Incident Register
- Water Abstraction
- Water Industry Act Referral

## Geological

- BGS Recorded Mineral Site

## Industrial Land Use

- Contemporary Trade Directory Entry
- Fuel Station Entry

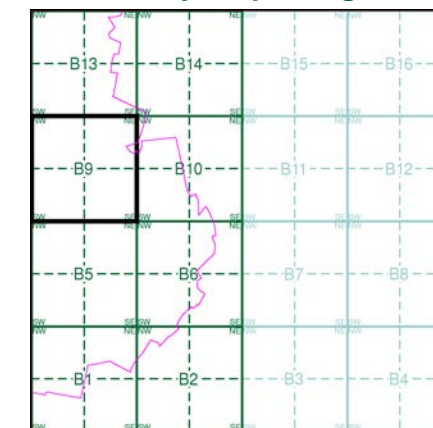
## Waste

- BGS Recorded Landfill Site (Location)
- BGS Recorded Landfill Site
- Integrated Pollution Control Registered Waste Site
- Local Authority Recorded Landfill Site (Location)
- Local Authority Recorded Landfill Site
- Registered Landfill Site
- Registered Landfill Site (Location)
- Registered Landfill Site (Point Buffered to 100m)
- Registered Landfill Site (Point Buffered to 250m)
- Registered Waste Transfer Site (Location)
- Registered Waste Transfer Site
- Registered Waste Treatment or Disposal Site (Location)
- Registered Waste Treatment or Disposal Site

## Hazardous Substances

- COMAH Site
- Explosive Site
- NIHHS Site
- Planning Hazardous Substance Consent
- Planning Hazardous Substance Enforcement

## Site Sensitivity Map - Segment B9



## Order Details

Order Number: 34325749\_1\_1  
 Customer Ref: New Community at Chapelton of Elswick  
 National Grid Reference: 390070, 794240  
 Slice: B  
 Site Area (Ha): 857.96  
 Plot Buffer (m): 0

## Site Details

New Community at, Chapelton of Elswick, btw Newtonhill and Portlethen, Aberdeenshire



Tel: 0844 844 9952  
 Fax: 0844 844 9951  
 Web: www.envirocheck.co.uk



# FAIRHURST

## General

- Specified Site
- Specified Buffer(s)
- Bearing Reference Point
- Map ID
- Several of Type at Location
- Pylon
- Overhead Transmission Line

## Agency and Hydrological

- Contaminated Land Register Entry or Notice (Location)
- Contaminated Land Register Entry or Notice
- Discharge Consent
- Enforcement or Prohibition Notice
- Integrated Pollution Control
- Integrated Pollution Prevention Control
- Local Authority Integrated Pollution Prevention and Control
- Local Authority Pollution Prevention and Control
- Local Authority Pollution Prevention and Control Enforcement
- Pollution Incident to Controlled Waters
- Prosecution Relating to Authorised Processes
- Prosecution Relating to Controlled Waters
- Registered Radioactive Substance
- River Network or Water Feature
- Substantiated Pollution Incident Register
- Water Abstraction
- Water Industry Act Referral

## Geological

- BGS Recorded Mineral Site

## Industrial Land Use

- Contemporary Trade Directory Entry
- Fuel Station Entry

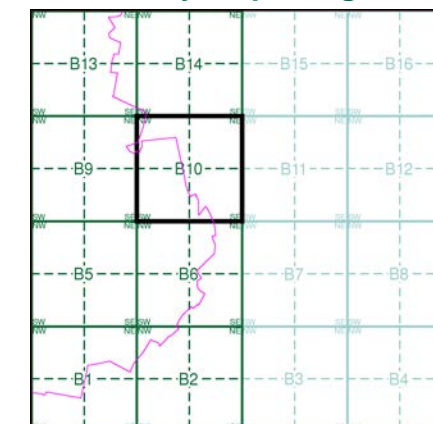
## Waste

- BGS Recorded Landfill Site (Location)
- BGS Recorded Landfill Site
- Integrated Pollution Control Registered Waste Site
- Local Authority Recorded Landfill Site (Location)
- Local Authority Recorded Landfill Site
- Registered Landfill Site
- Registered Landfill Site (Location)
- Registered Landfill Site (Point Buffered to 100m)
- Registered Landfill Site (Point Buffered to 250m)
- Registered Waste Transfer Site (Location)
- Registered Waste Transfer Site
- Registered Waste Treatment or Disposal Site (Location)
- Registered Waste Treatment or Disposal Site

## Hazardous Substances

- COMAH Site
- Explosive Site
- NIHHS Site
- Planning Hazardous Substance Consent
- Planning Hazardous Substance Enforcement

## Site Sensitivity Map - Segment B10



## Order Details

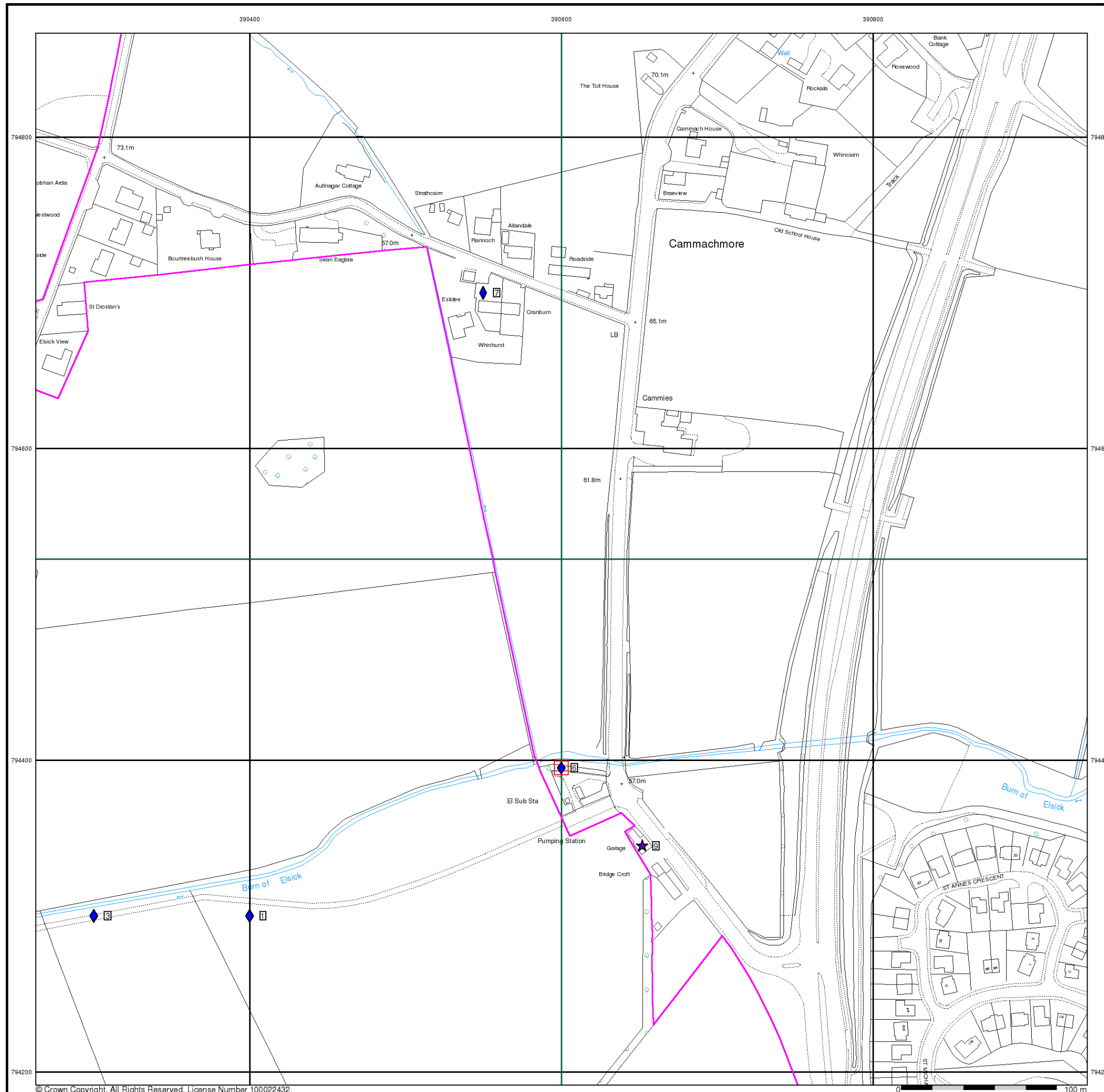
Order Number: 34325749\_1\_1  
Customer Ref: New Community at Chapelton of Elsick  
National Grid Reference: 390070, 794240  
Slice: B  
Site Area (Ha): 857.96  
Plot Buffer (m): 0

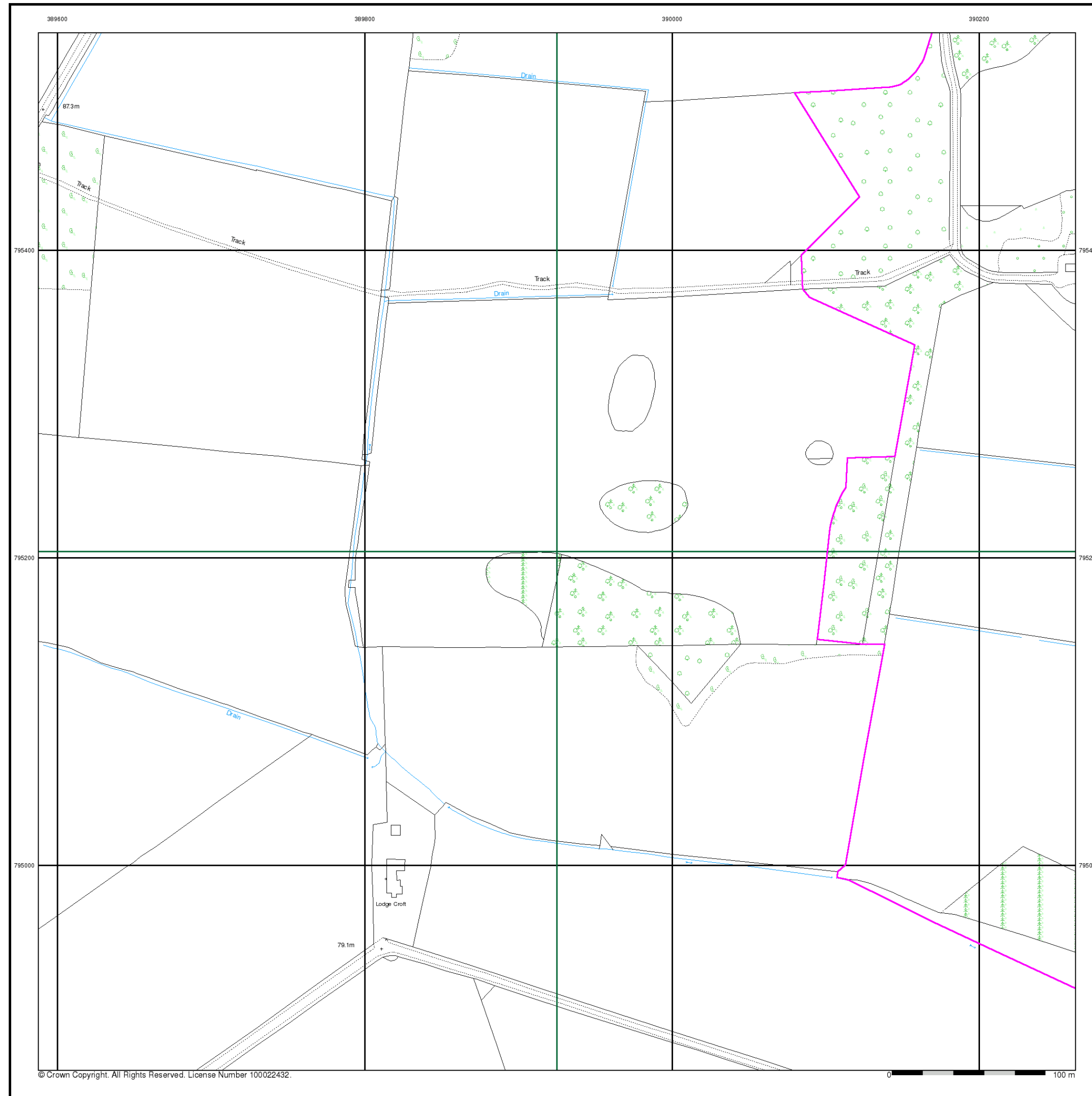
## Site Details

New Community at, Chapelton of Elsick, btw Newtonhill and Portlethen, Aberdeenshire



Tel: 0844 844 9952  
Fax: 0844 844 9951  
Web: www.envirocheck.co.uk

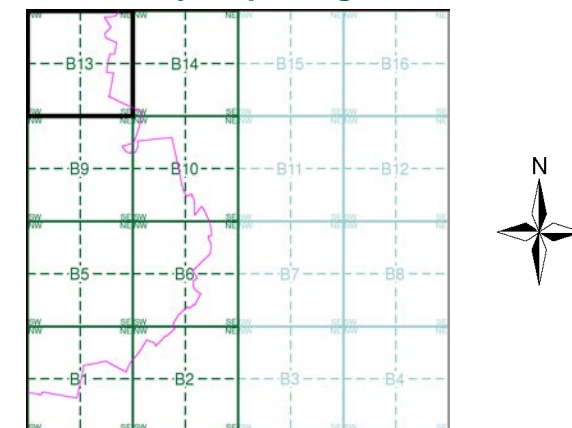




# FAIRHURST

- General**
  - Specified Site
  - Specified Buffer(s)
  - Bearing Reference Point
  - Map ID
  - Several of Type at Location
  - Pylon
  - Overhead Transmission Line
- Agency and Hydrological**
  - Contaminated Land Register Entry or Notice (Location)
  - Contaminated Land Register Entry or Notice
  - Discharge Consent
  - Enforcement or Prohibition Notice
  - Integrated Pollution Control
  - Integrated Pollution Prevention Control
  - Local Authority Integrated Pollution Prevention and Control
  - Local Authority Pollution Prevention and Control
  - Local Authority Pollution Prevention and Control Enforcement
  - Pollution Incident to Controlled Waters
  - Prosecution Relating to Authorised Processes
  - Prosecution Relating to Controlled Waters
  - Registered Radioactive Substance
  - River Network or Water Feature
  - Substantiated Pollution Incident Register
  - Water Abstraction
  - Water Industry Act Referral
  - BGS Recorded Mineral Site
- Waste**
  - BGS Recorded Landfill Site (Location)
  - BGS Recorded Landfill Site
  - Integrated Pollution Control Registered Waste Site
  - Local Authority Recorded Landfill Site (Location)
  - Local Authority Recorded Landfill Site
  - Registered Landfill Site
  - Registered Landfill Site (Location)
  - Registered Landfill Site (Point Buffered to 100m)
  - Registered Landfill Site (Point Buffered to 250m)
  - Registered Waste Transfer Site (Location)
  - Registered Waste Transfer Site
  - Registered Waste Treatment or Disposal Site (Location)
  - Registered Waste Treatment or Disposal Site
- Hazardous Substances**
  - COMAH Site
  - Explosive Site
  - NIHHS Site
  - Planning Hazardous Substance Consent
  - Planning Hazardous Substance Enforcement
- Geological**
  - BGS Recorded Mineral Site
- Industrial Land Use**
  - Contemporary Trade Directory Entry
  - Fuel Station Entry

## Site Sensitivity Map - Segment B13



**Order Details**

Order Number:

Customer Ref:

34325749\_1\_1

New Community at Chapelton of Elswick

National Grid Reference:

Slice:

Site Area (Ha):

Plot Buffer (m):

390070, 794240

B

857.96

0

**Site Details**

New Community at, Chapelton of Elswick, btw Newtonhill and Portlethen, Aberdeenshire



# FAIRHURST

## General

- Specified Site
- Specified Buffer(s)
- Bearing Reference Point
- Map ID
- Several of Type at Location
- Pylon
- Overhead Transmission Line

## Agency and Hydrological

- Contaminated Land Register Entry or Notice (Location)
- Contaminated Land Register Entry or Notice
- Discharge Consent
- Enforcement or Prohibition Notice
- Integrated Pollution Control
- Integrated Pollution Prevention Control
- Local Authority Integrated Pollution Prevention and Control
- Local Authority Pollution Prevention and Control
- Local Authority Pollution Prevention and Control Enforcement
- Pollution Incident to Controlled Waters
- Prosecution Relating to Authorised Processes
- Prosecution Relating to Controlled Waters
- Registered Radioactive Substance
- River Network or Water Feature
- Substantiated Pollution Incident Register
- Water Abstraction
- Water Industry Act Referral

## Geological

- BGS Recorded Mineral Site

## Industrial Land Use

- Contemporary Trade Directory Entry
- Fuel Station Entry

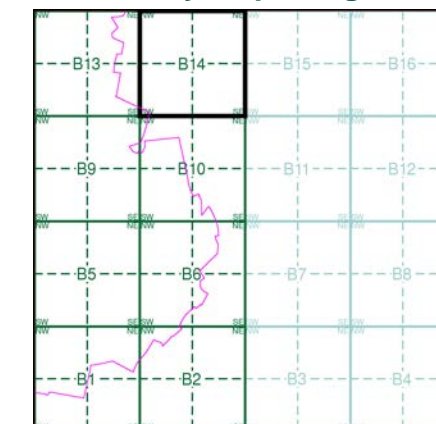
## Waste

- BGS Recorded Landfill Site (Location)
- BGS Recorded Landfill Site
- Integrated Pollution Control Registered Waste Site
- Local Authority Recorded Landfill Site (Location)
- Local Authority Recorded Landfill Site
- Registered Landfill Site
- Registered Landfill Site (Location)
- Registered Landfill Site (Point Buffered to 100m)
- Registered Landfill Site (Point Buffered to 250m)
- Registered Waste Transfer Site (Location)
- Registered Waste Transfer Site
- Registered Waste Treatment or Disposal Site (Location)
- Registered Waste Treatment or Disposal Site

## Hazardous Substances

- COMAH Site
- Explosive Site
- NIHHS Site
- Planning Hazardous Substance Consent
- Planning Hazardous Substance Enforcement

## Site Sensitivity Map - Segment B14



## Order Details

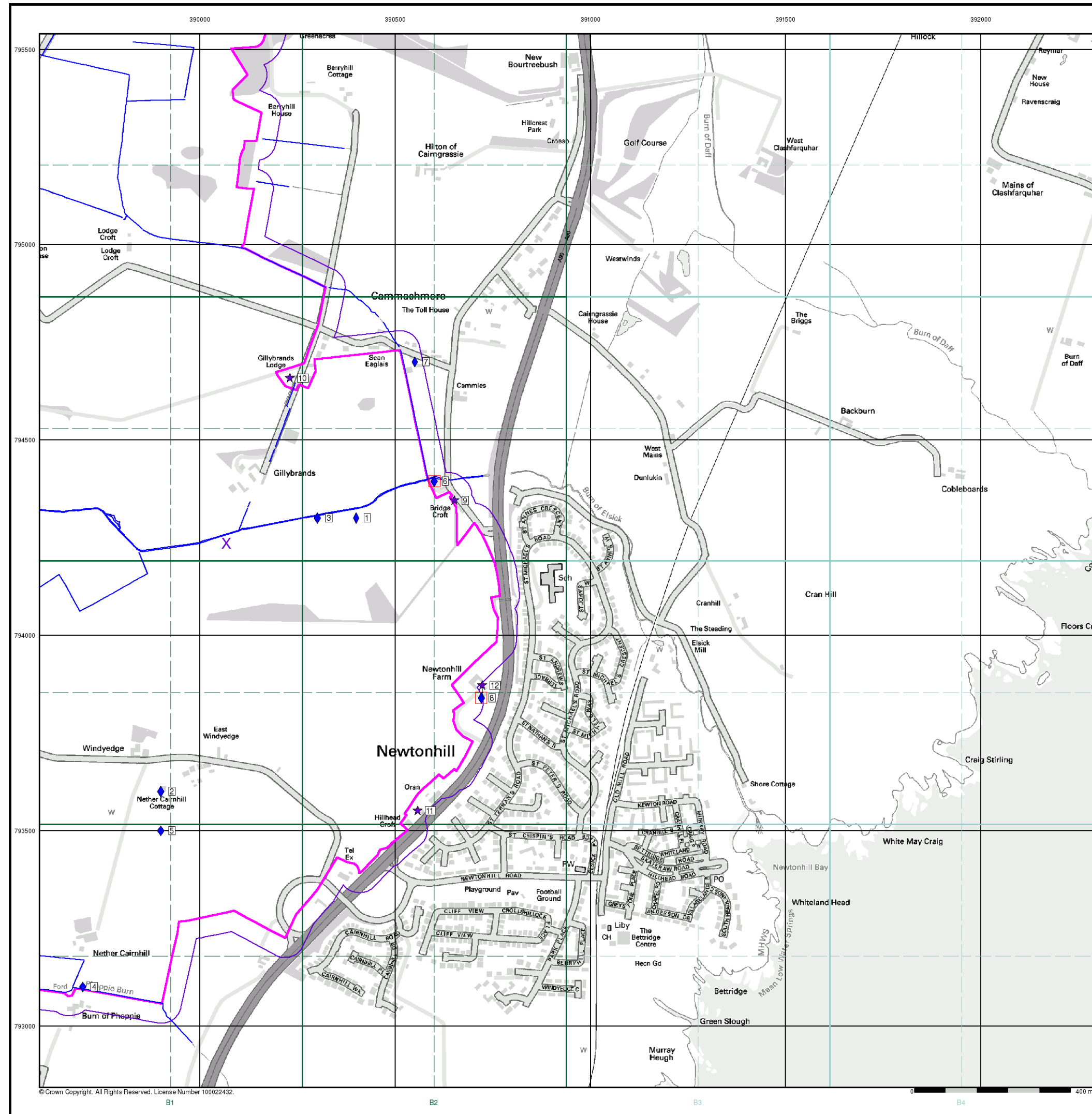
Order Number: 34325749\_1\_1  
Customer Ref: New Community at Chapelton of Elswick  
National Grid Reference: 390070, 794240  
Slice: B  
Site Area (Ha): 857.96  
Plot Buffer (m): 0

## Site Details

New Community at, Chapelton of Elswick, btw Newtonhill and Portlethen, Aberdeenshire



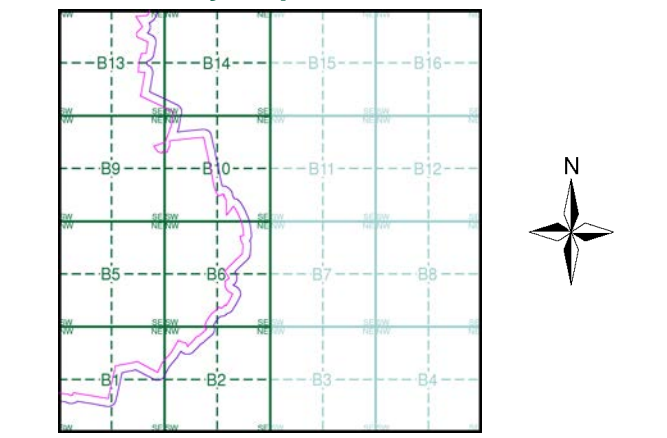
Tel: 0844 844 9952  
Fax: 0844 844 9951  
Web: www.envirocheck.co.uk



# FAIRHURST

- General**
- Specified Site
  - Specified Buffer(s)
  - Bearing Reference Point
  - Map ID
  - Several of Types at Location
- Agency and Hydrological**
- Contaminated Land Register Entry or Notice (Location)
  - Discharge Consent
  - Enforcement or Prohibition Notice
  - Integrated Pollution Control
  - Integrated Pollution Prevention Control
  - Local Authority Integrated Pollution Prevention and Control
  - Local Authority Pollution Prevention and Control
  - Local Authority Pollution Prevention and Control Enforcement
  - Pollution Incident to Controlled Waters
  - Prosecution Relating to Authorised Processes
  - Prosecution Relating to Controlled Waters
  - Registered Radioactive Substance
  - River Network or Water Feature
  - Substantiated Pollution Incident Register
  - Water Abstraction
  - Water Industry Act Referral
  - BGS Recorded Mineral Site
- Waste**
- BGS Recorded Landfill Site (Location)
  - BGS Recorded Landfill Site
  - Integrated Pollution Control Registered Waste Site
  - Local Authority Recorded Landfill Site (Location)
  - Local Authority Recorded Landfill Site
  - Registered Landfill Site
  - Registered Landfill Site (Location)
  - Registered Landfill Site (Point Buffered to 100m)
  - Registered Landfill Site (Point Buffered to 250m)
  - Registered Waste Transfer Site (Location)
  - Registered Waste Transfer Site
  - Registered Waste Treatment or Disposal Site (Location)
  - Registered Waste Treatment or Disposal Site
- Hazardous Substances**
- COMAH Site
  - Explosive Site
  - NIHHS Site
  - Planning Hazardous Substance Consent
  - Planning Hazardous Substance Enforcement
- Geological**
- BGS Recorded Mineral Site
- Industrial Land Use**
- Contemporary Trade Directory Entry
  - Fuel Station Entry

## Site Sensitivity Map - Slice B



**Order Details**

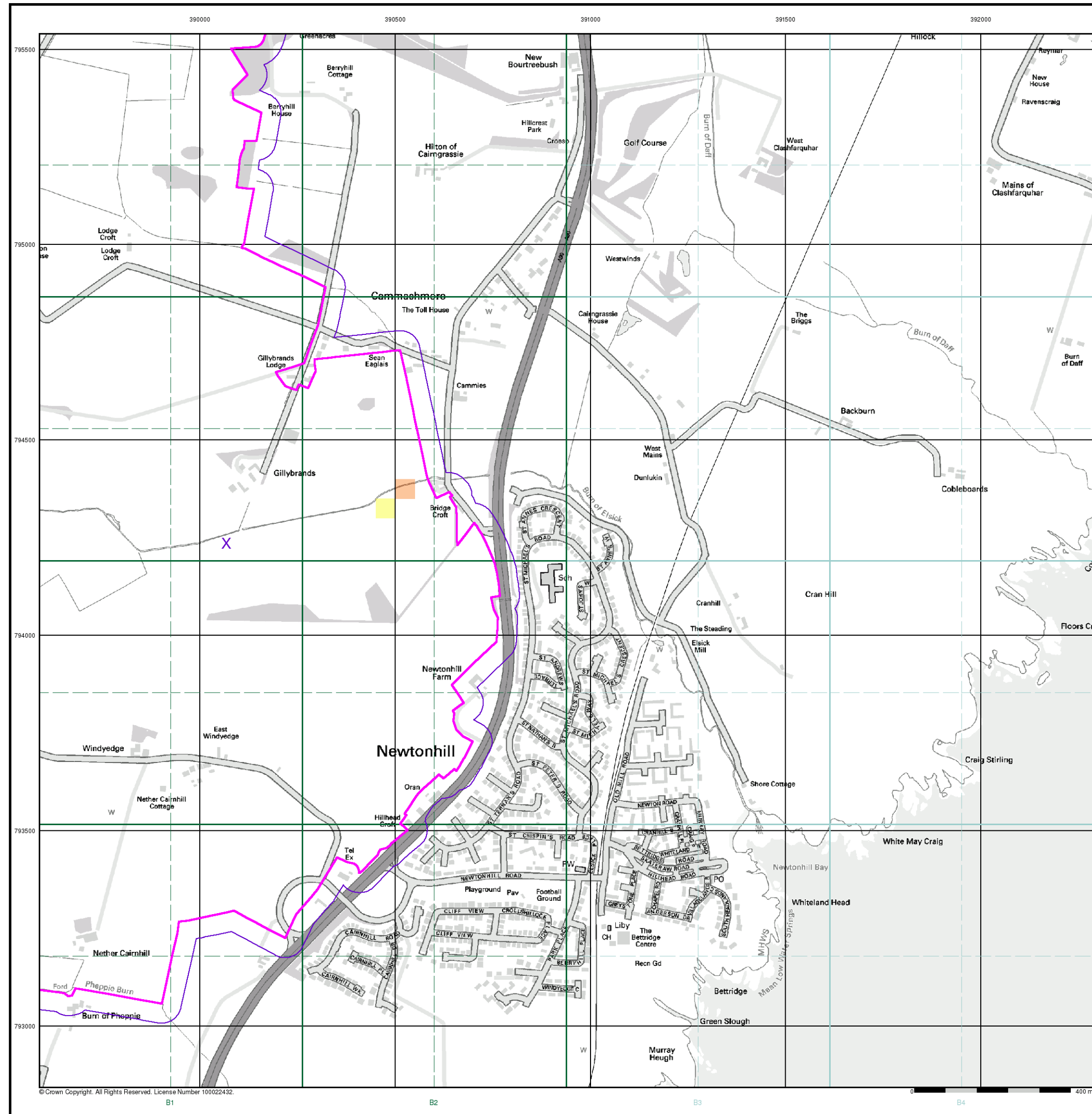
Order Number: 34325749\_1\_1  
 Customer Ref: New Community at Chapelton of Elsick

National Grid Reference: 390070, 794240  
 Slice: B  
 Site Area (Ha): 857.96  
 Search Buffer (m): 50

**Site Details**

New Community at Chapelton of Elsick, btw Newtonhill and Portlethen, Aberdeenshire





© Crown Copyright. All Rights Reserved. License Number 100022432.

# FAIRHURST

## General

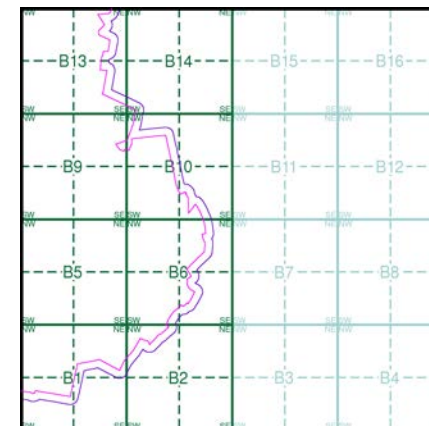
- Specified Site
- Specified Buffer(s)
- Bearing Reference Point

## Agency and Hydrological (Flood)

- 0 - 1m estimated 100yr flood depth
- 1 - 2m estimated 100yr flood depth
- Over 2m estimated 100yr flood depth

The flooded areas have been generated using a generalised technique and should not, by themselves, be used to infer that specific areas are or are not at risk of inundation. Flood risk at any specific location may be influenced by local factors - not least flood defence - that have not been taken into account.

## Flood Map - Slice B



## Order Details

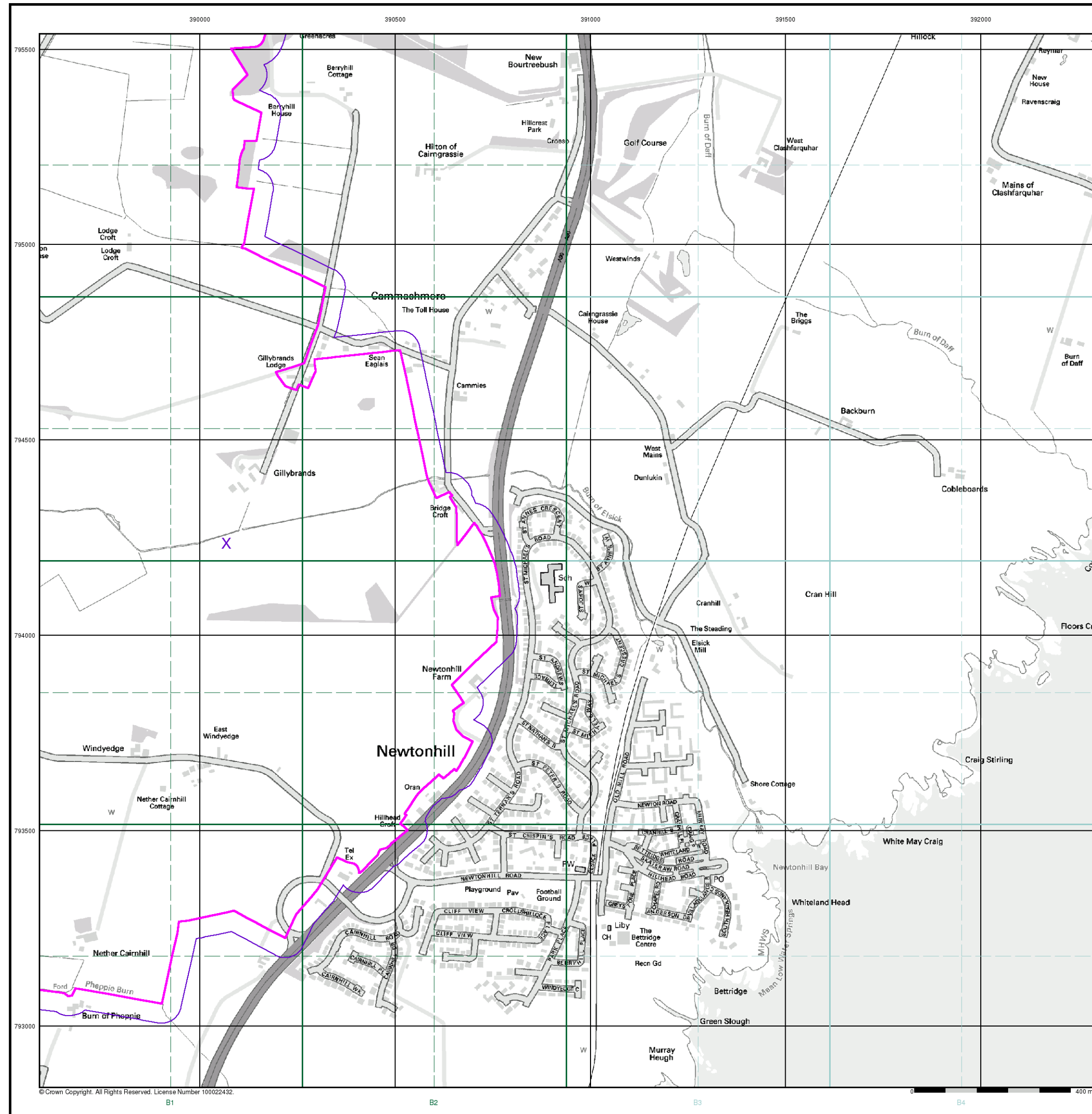
Order Number: 34325749\_1\_1  
Customer Ref: New Community at Chapelton of Elsick  
National Grid Reference: 390070, 794240  
Slice: B  
Site Area (Ha): 857.96  
Search Buffer (m): 50

## Site Details

New Community at, Chapelton of Elsick, btw Newtonhill and Portlethen, Aberdeenshire



Tel: 0844 844 9952  
Fax: 0844 844 9951  
Web: [www.envirocheck.co.uk](http://www.envirocheck.co.uk)



# FAIRHURST

## General

- Specified Site
- Specified Buffer(s)
- Bearing Reference Point
- Map ID
- Several of Type at Location

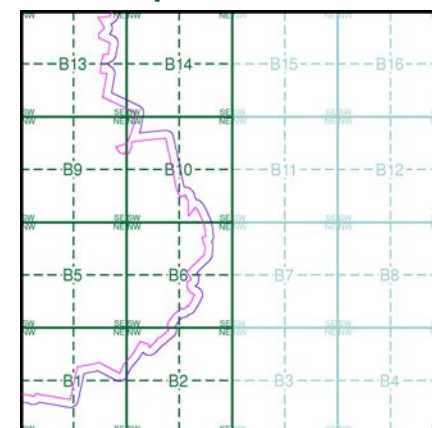
## Agency and Hydrological (Boreholes)

- BGS Borehole Depth 0 - 10m
- BGS Borehole Depth 10 - 30m
- BGS Borehole Depth 30m +
- Confidential
- Other

For Borehole information please refer to the Borehole .csv file which accompanied this slice.

A copy of the BGS Borehole Ordering Form is available to download from the Support section of [www.envirocheck.co.uk](http://www.envirocheck.co.uk).

## Borehole Map - Slice B



## Order Details

Order Number: 34325749\_1\_1  
Customer Ref: New Community at Chapelton of Elsick  
National Grid Reference: 390070, 794240  
Slice: B  
Site Area (Ha): 857.96  
Search Buffer (m): 50

## Site Details

New Community at, Chapelton of Elsick, btw Newtonhill and Portlethen, Aberdeenshire

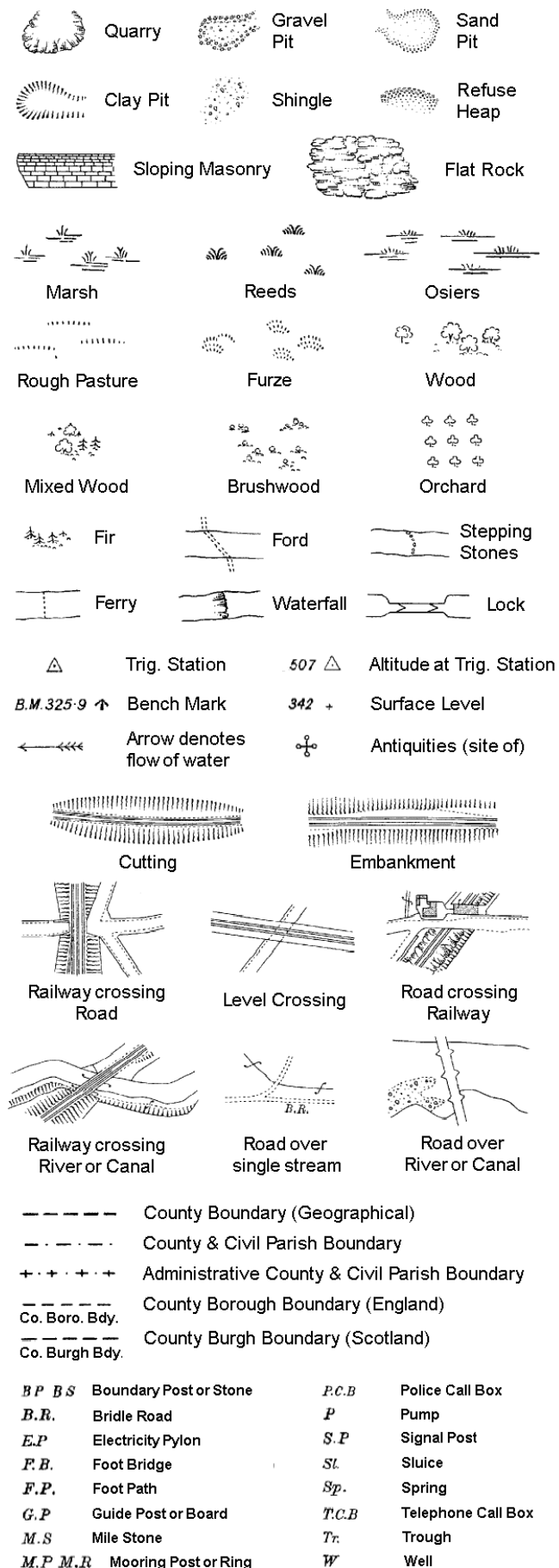


Tel: 0844 844 9952  
Fax: 0844 844 9951  
Web: [www.envirocheck.co.uk](http://www.envirocheck.co.uk)

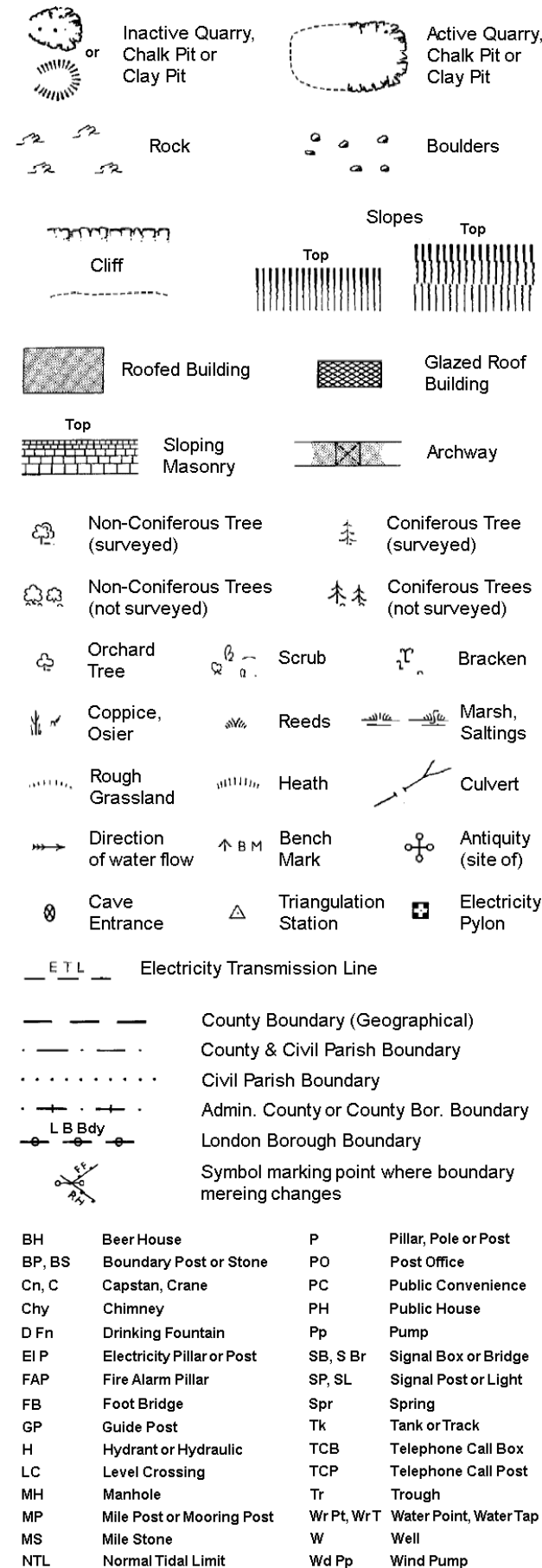


# Historical Mapping Legends

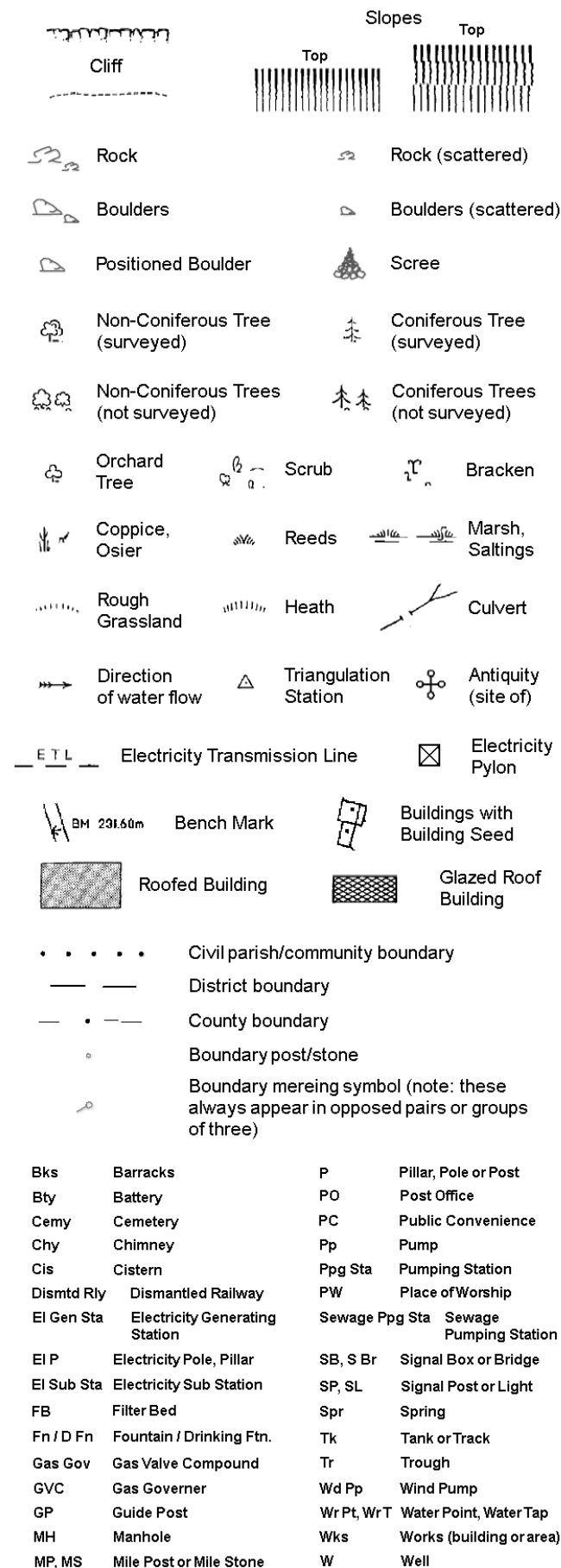
## Ordnance Survey County Series and Ordnance Survey Plan 1:2,500



## Ordnance Survey Plan, Additional SIMs and Supply of Unpublished Survey Information 1:2,500 and 1:1,250



## Large-Scale National Grid Data 1:2,500 and 1:1,250

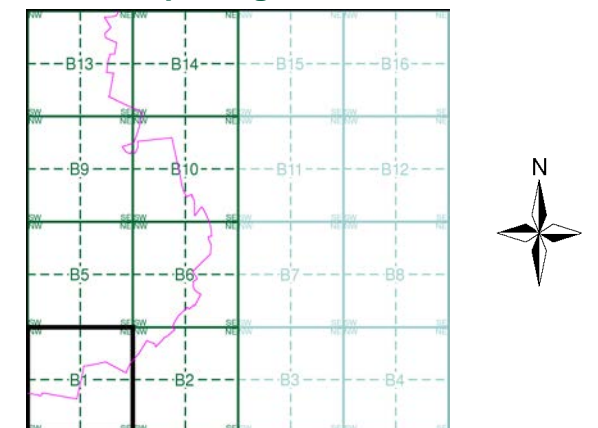


# FAIRHURST

## Historical Mapping & Photography included:

Mapping Type	Scale	Date	Pg
Kincardineshire	1:2,500	1866 - 1892	2
Kincardineshire	1:2,500	1903	3
Ordnance Survey Plan	1:2,500	1969	4
Additional SIMs	1:2,500	1969 - 1991	5
Ordnance Survey Plan	1:2,500	1980	6
Additional SIMs	1:2,500	1982 - 1985	7
Additional SIMs	1:2,500	1985	8
Additional SIMs	1:2,500	1989	9
Additional SIMs	1:2,500	1990	10
Additional SIMs	1:2,500	1992	11
Large-Scale National Grid Data	1:2,500	1995	12
Large-Scale National Grid Data	1:2,500	1995	13
Large-Scale National Grid Data	1:2,500	1997	14

## Historical Map - Segment B1



## Order Details

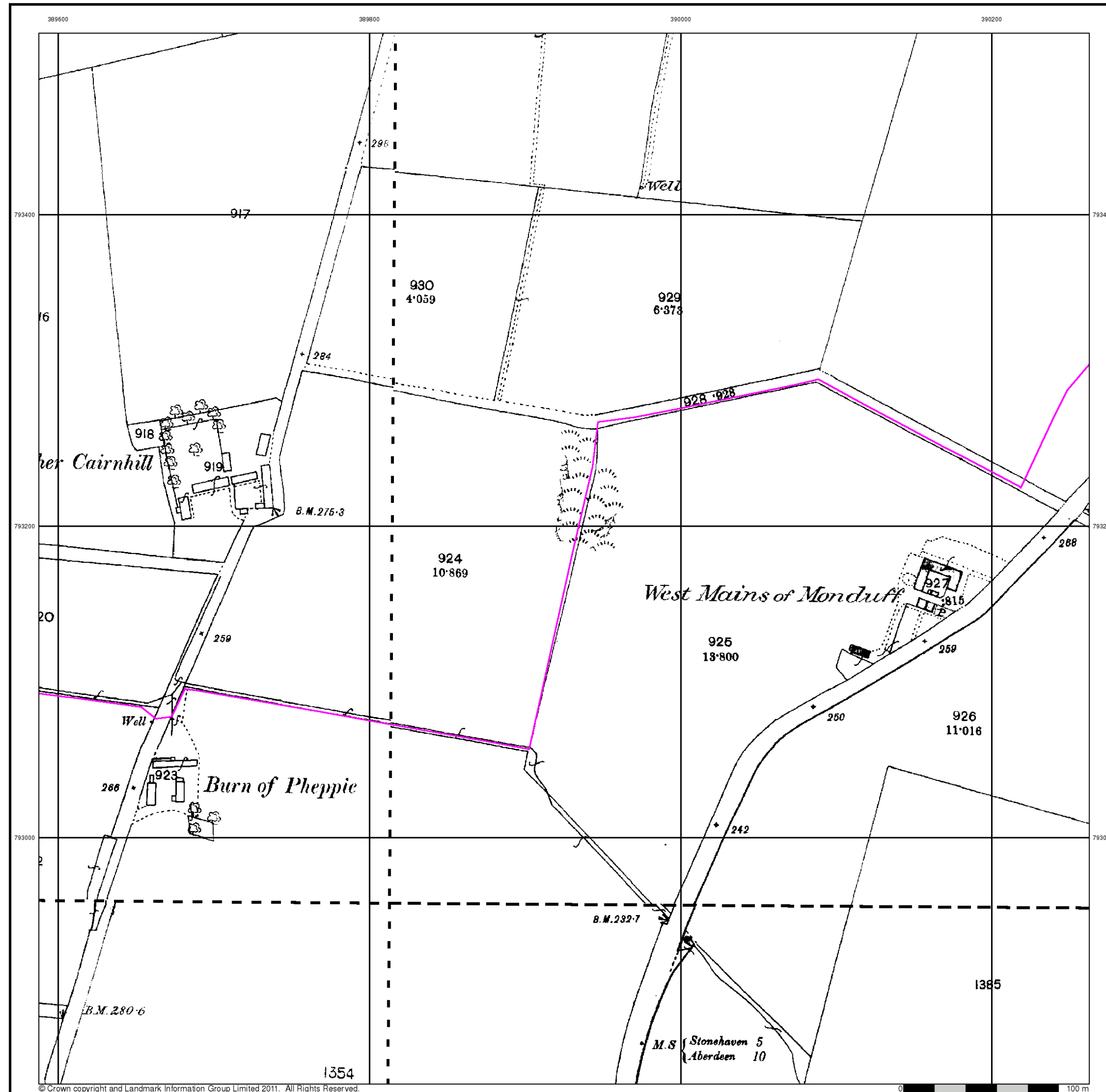
Order Number: 34325749\_1\_1  
Customer Ref: New Community at Chapelton of Elswick  
National Grid Reference: 390070, 794240  
Slice: B  
Site Area (Ha): 857.96  
Search Buffer (m): 0

## Site Details

New Community at, Chapelton of Elswick, btw Newtonhill and Portlethen, Aberdeenshire



Tel: 0844 844 9952  
Fax: 0844 844 9951  
Web: www.envirocheck.co.uk

**FAIRHURST**

## Kincardineshire

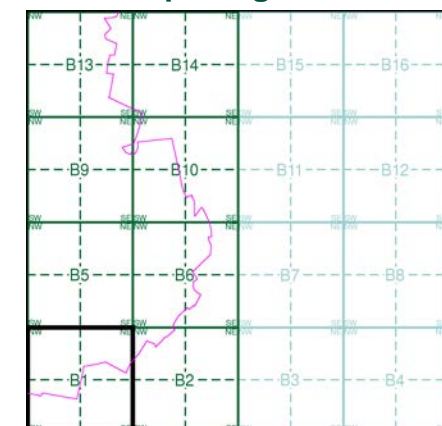
**Published 1866 - 1892**

**Source map scale - 1:2,500**

The historical maps shown were reproduced from maps predominantly held at the scale adopted for England, Wales and Scotland in the 1840's. In 1854 the 1:2,500 scale was adopted for mapping urban areas and by 1896 it covered the whole of what were considered to be the cultivated parts of Great Britain. The published date given below is often some years later than the surveyed date. Before 1938, all OS maps were based on the Cassini Projection, with independent surveys of a single county or group of counties, giving rise to significant inaccuracies in outlying areas.

## Map Name(s) and Date(s)

## Historical Map - Segment B1



## Order Details

Order Number: 34325749\_1\_1  
Customer Ref: New Community at Chapelton of  
Elsick

National Grid Reference: 390070, 794240

Slice: B

Site Area (Ha):	857.96
-----------------	--------

Search Buffer (m): 0

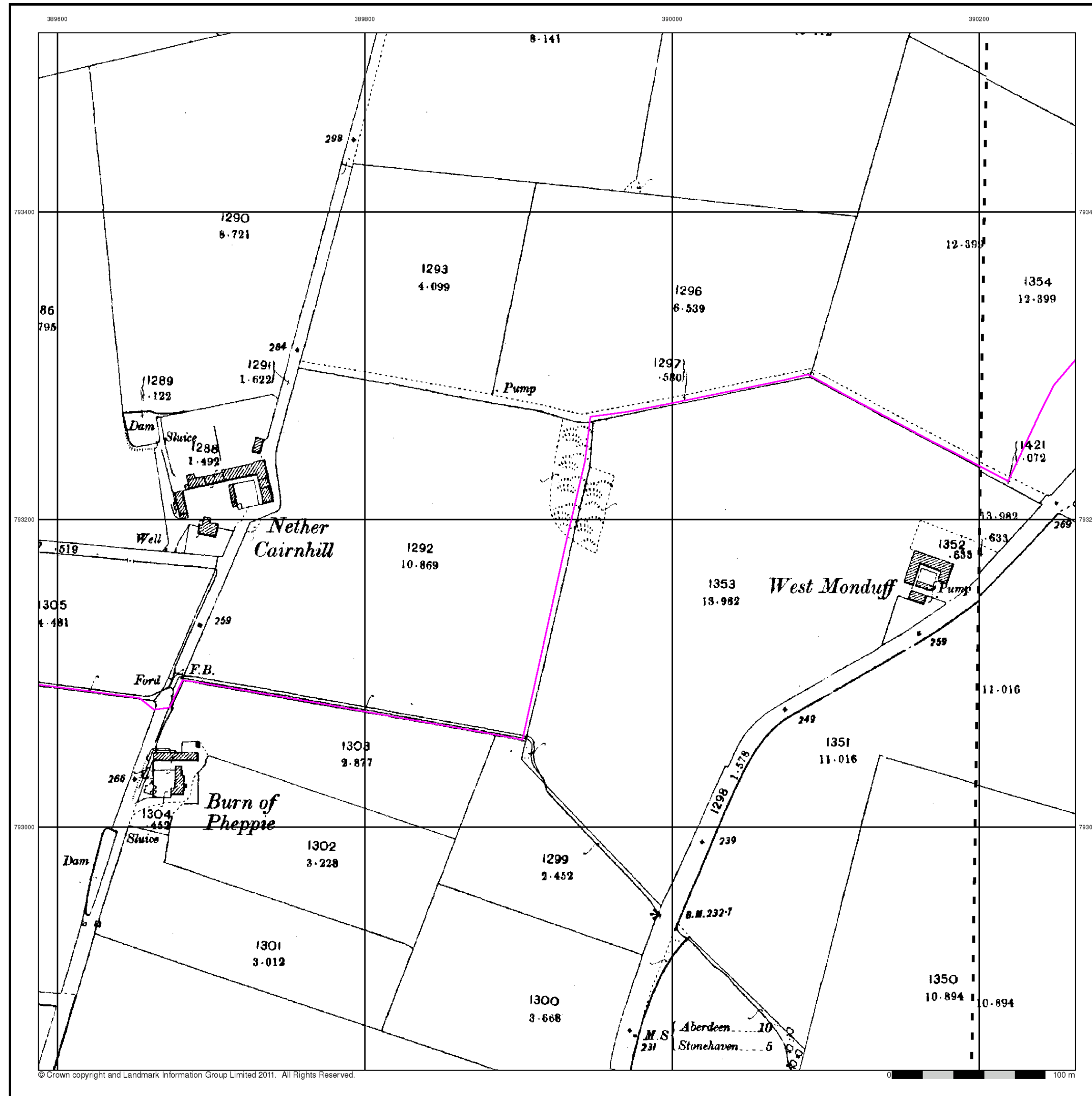
## Site Details

New Community at, Chapelton of Elsie, btw Newtonhill and Portlethen, Aberdeenshire



Tel: 0844 844 9952  
Fax: 0844 844 9951  
Web: [www.envirocheck.co.uk](http://www.envirocheck.co.uk)





# FAIRHURST

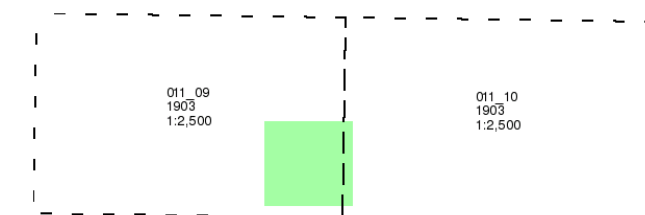
Kincardineshire

Published 1903

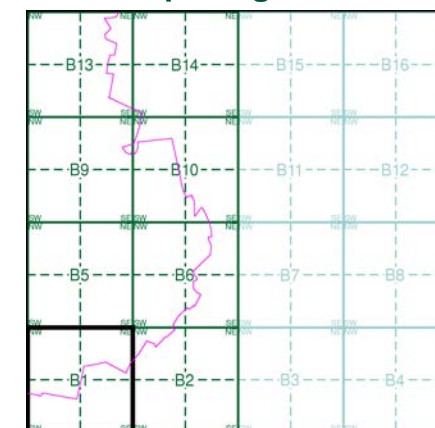
Source map scale - 1:2,500

The historical maps shown were reproduced from maps predominantly held at the scale adopted for England, Wales and Scotland in the 1840's. In 1854 the 1:2,500 scale was adopted for mapping urban areas and by 1896 it covered the whole of what were considered to be the cultivated parts of Great Britain. The published date given below is often some years later than the surveyed date. Before 1938, all OS maps were based on the Cassini Projection, with independent surveys of a single county or group of counties, giving rise to significant inaccuracies in outlying areas.

## Map Name(s) and Date(s)



## Historical Map - Segment B1



## Order Details

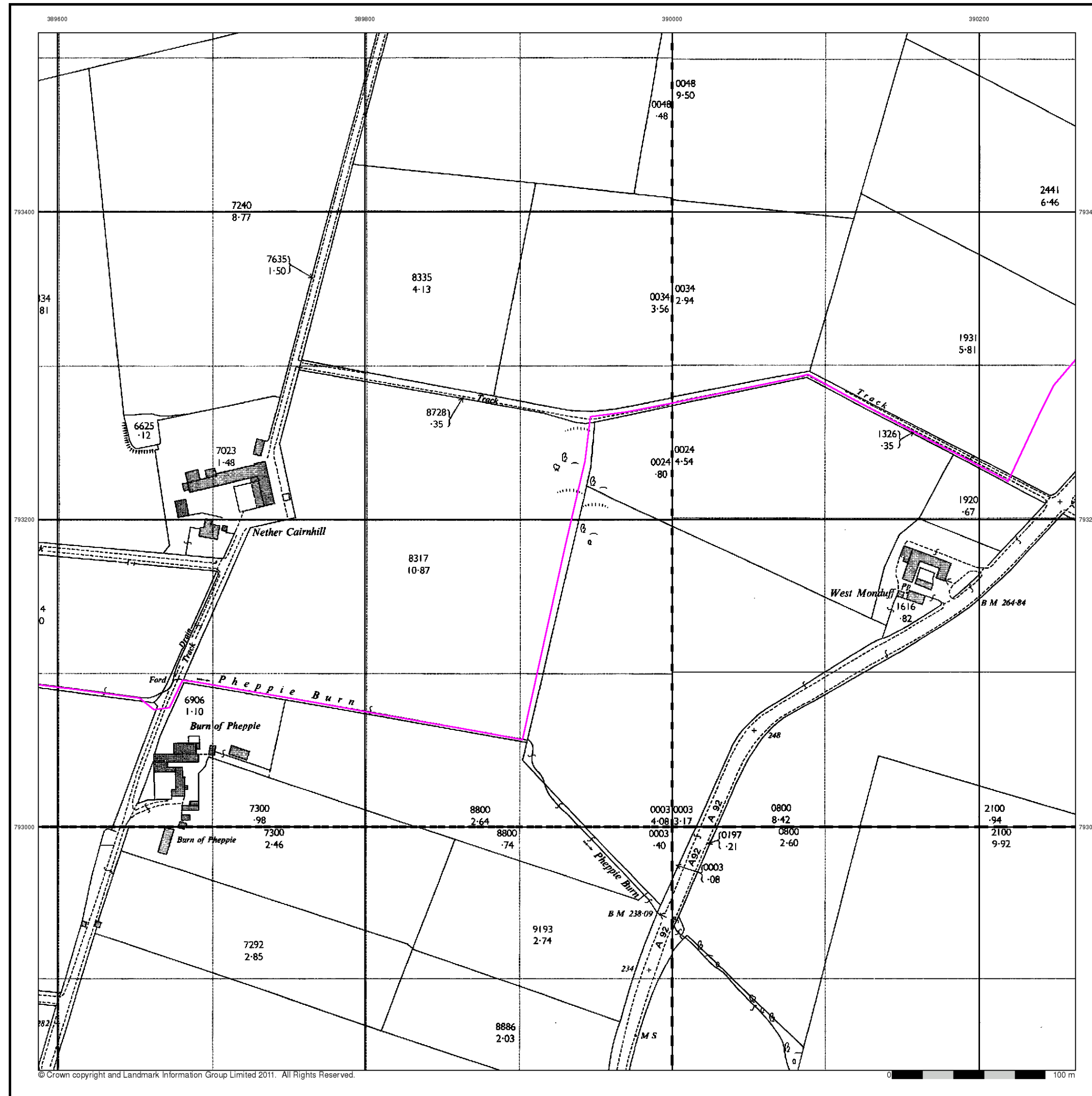
Order Number: 34325749\_1\_1  
Customer Ref: New Community at Chapelton of Elsie  
National Grid Reference: 390070, 794240  
Slice: B  
Site Area (Ha): 857.96  
Search Buffer (m): 0

## Site Details

New Community at, Chapelton of Elsie, btw Newtonhill and Portlethen, Aberdeenshire



Tel: 0844 844 9952  
Fax: 0844 844 9951  
Web: www.envirocheck.co.uk



# FAIRHURST

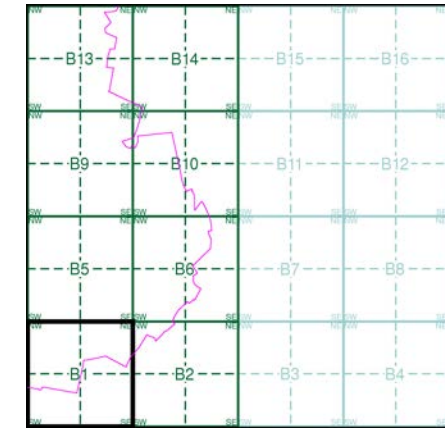
**Ordnance Survey Plan**  
**Published 1969**  
**Source map scale - 1:2,500**

The historical maps shown were reproduced from maps predominantly held at the scale adopted for England, Wales and Scotland in the 1840's. In 1854 the 1:2,500 scale was adopted for mapping urban areas and by 1896 it covered the whole of what were considered to be the cultivated parts of Great Britain. The published date given below is often some years later than the surveyed date. Before 1938, all OS maps were based on the Cassini Projection, with independent surveys of a single county or group of counties, giving rise to significant inaccuracies in outlying areas.

## Map Name(s) and Date(s)

NO8993 1969 1:2,500	NO9093 1969 1:2,500
NO8992 1969 1:2,500	NO9092 1969 1:2,500

## Historical Map - Segment B1



## Order Details

Order Number: 34325749\_1\_1  
Customer Ref: New Community at Chapelton of Elswick  
National Grid Reference: 390070, 794240  
Slice: B  
Site Area (Ha): 857.96  
Search Buffer (m): 0

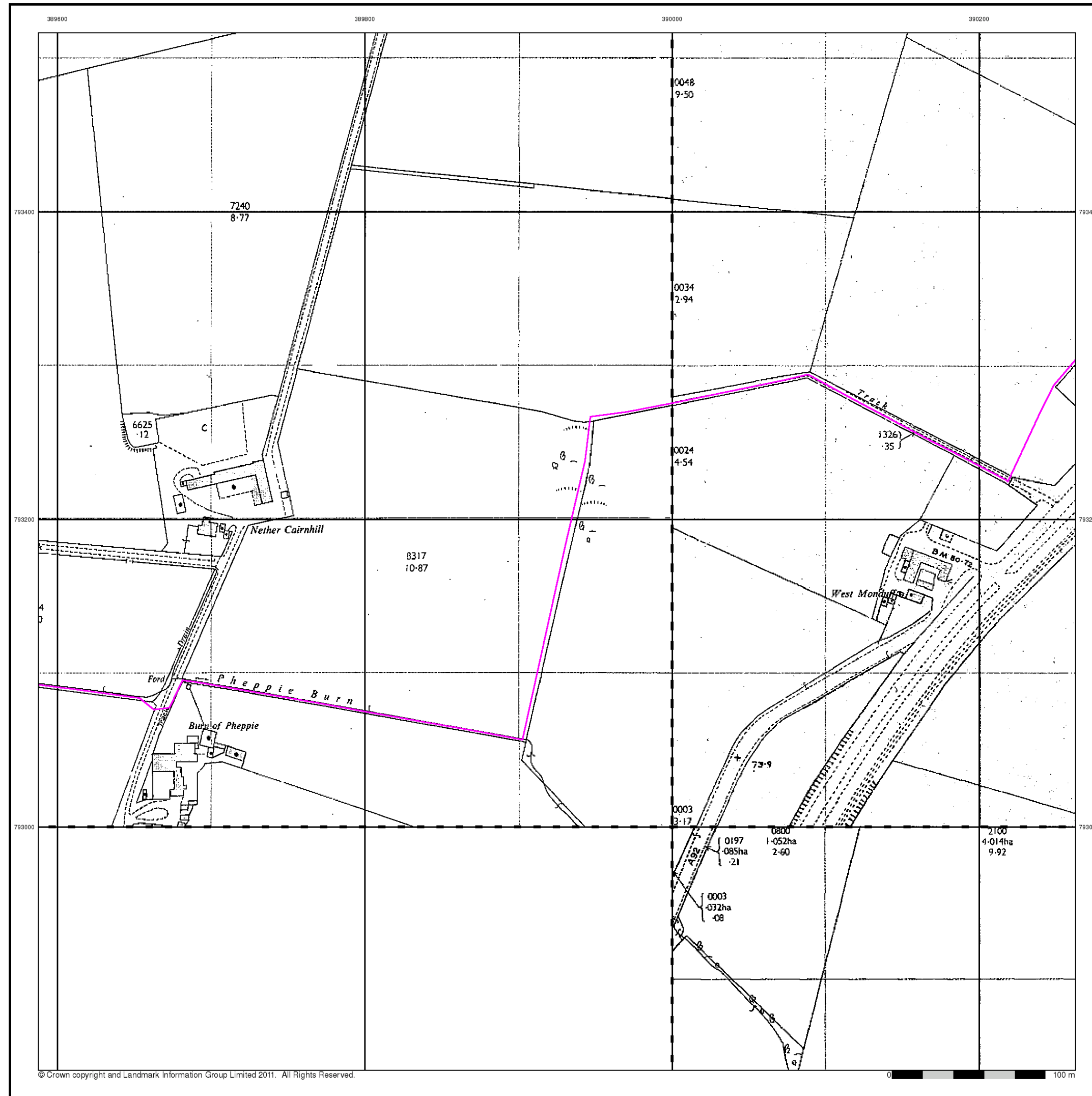
## Site Details

New Community at, Chapelton of Elswick, btw Newtonhill and Portlethen, Aberdeenshire



Tel: 0844 844 9952  
Fax: 0844 844 9951  
Web: [www.envirocheck.co.uk](http://www.envirocheck.co.uk)





# FAIRHURST

## Additional SIMs

Published 1969 - 1991

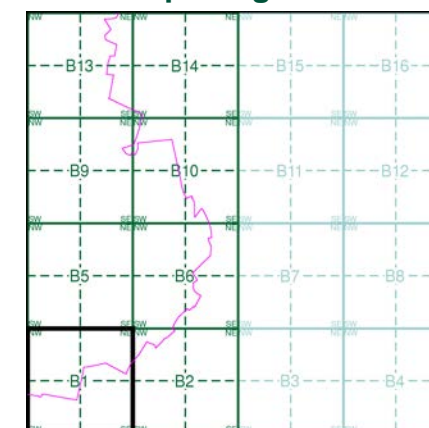
Source map scale - 1:2,500

The SIM cards (Ordnance Survey's 'Survey of Information on Microfilm') are further, minor editions of mapping which were produced and published in between the main editions as an area was updated. They date from 1947 to 1994, and contain detailed information on buildings, roads and land-use. These maps were produced at both 1:2,500 and 1:1,250 scales.

## Map Name(s) and Date(s)

NO8993 1991 1:2,500	NO9093 1977 1:2,500
	NO9092 1969 1:2,500

## Historical Map - Segment B1



## Order Details

Order Number: 34325749\_1\_1  
Customer Ref: New Community at Chapelton of Elsie  
National Grid Reference: 390070, 794240  
Slice: B  
Site Area (Ha): 857.96  
Search Buffer (m): 0

## Site Details

New Community at, Chapelton of Elsie, btw Newtonhill and Portlethen, Aberdeenshire



Tel: 0844 844 9952  
Fax: 0844 844 9951  
Web: www.envirocheck.co.uk

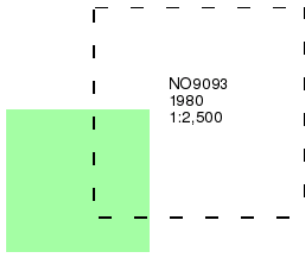


# FAIRHURST

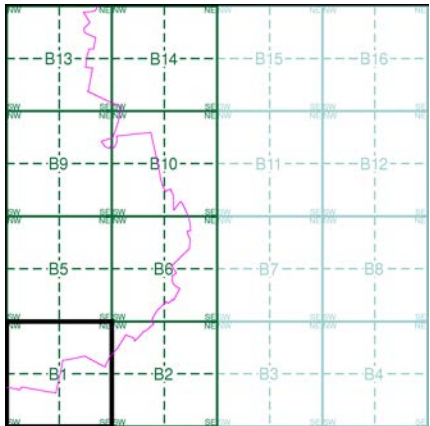
## Ordnance Survey Plan Published 1980 Source map scale - 1:2,500

The historical maps shown were reproduced from maps predominantly held at the scale adopted for England, Wales and Scotland in the 1840's. In 1854 the 1:2,500 scale was adopted for mapping urban areas and by 1896 it covered the whole of what were considered to be the cultivated parts of Great Britain. The published date given below is often some years later than the surveyed date. Before 1938, all OS maps were based on the Cassini Projection, with independent surveys of a single county or group of counties, giving rise to significant inaccuracies in outlying areas.

### Map Name(s) and Date(s)



### Historical Map - Segment B1



### Order Details

Order Number: 34325749\_1\_1  
Customer Ref: New Community at Chapelton of Elswick  
National Grid Reference: 390070, 794240  
Slice: B  
Site Area (Ha): 857.96  
Search Buffer (m): 0

### Site Details

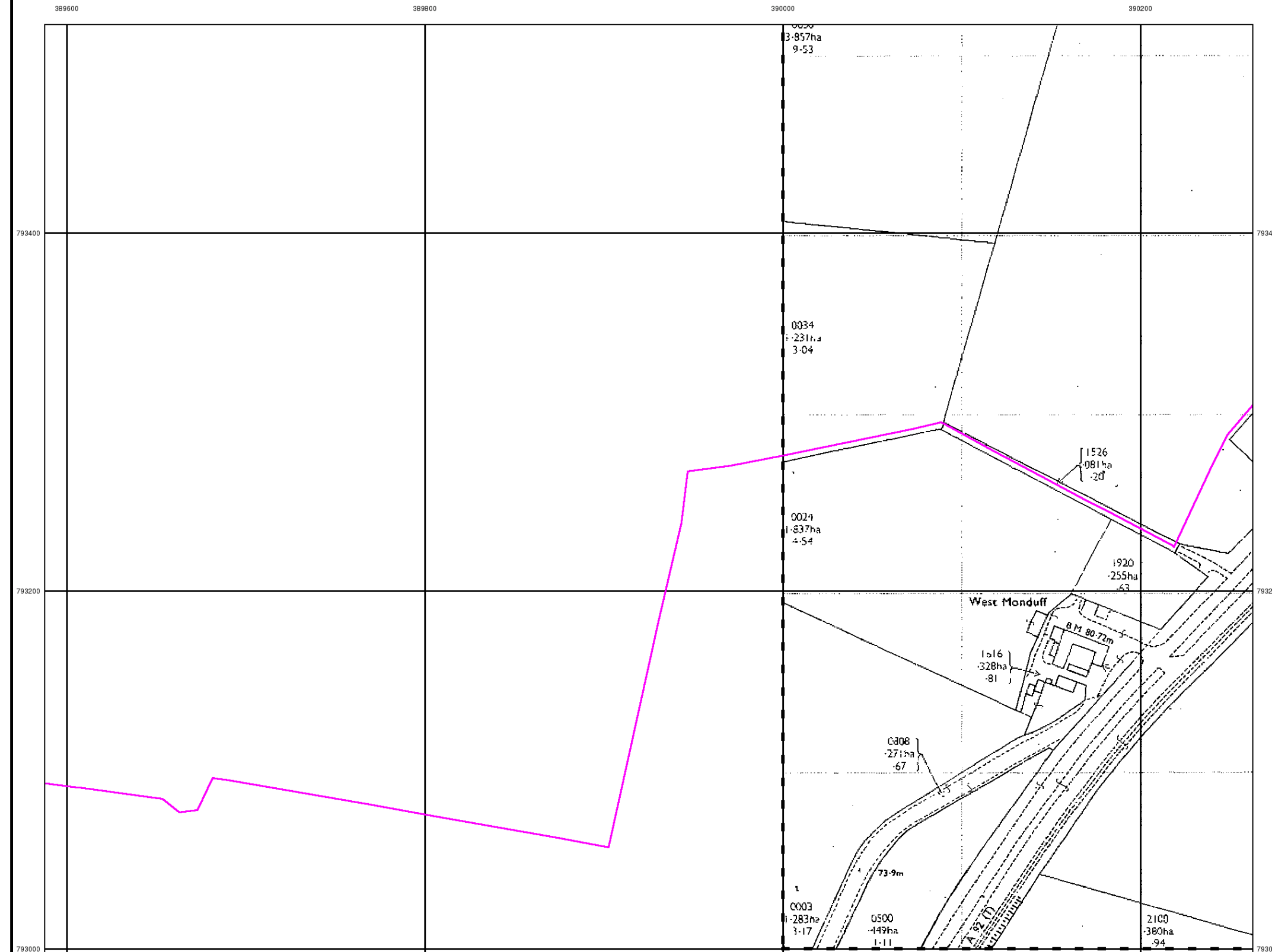
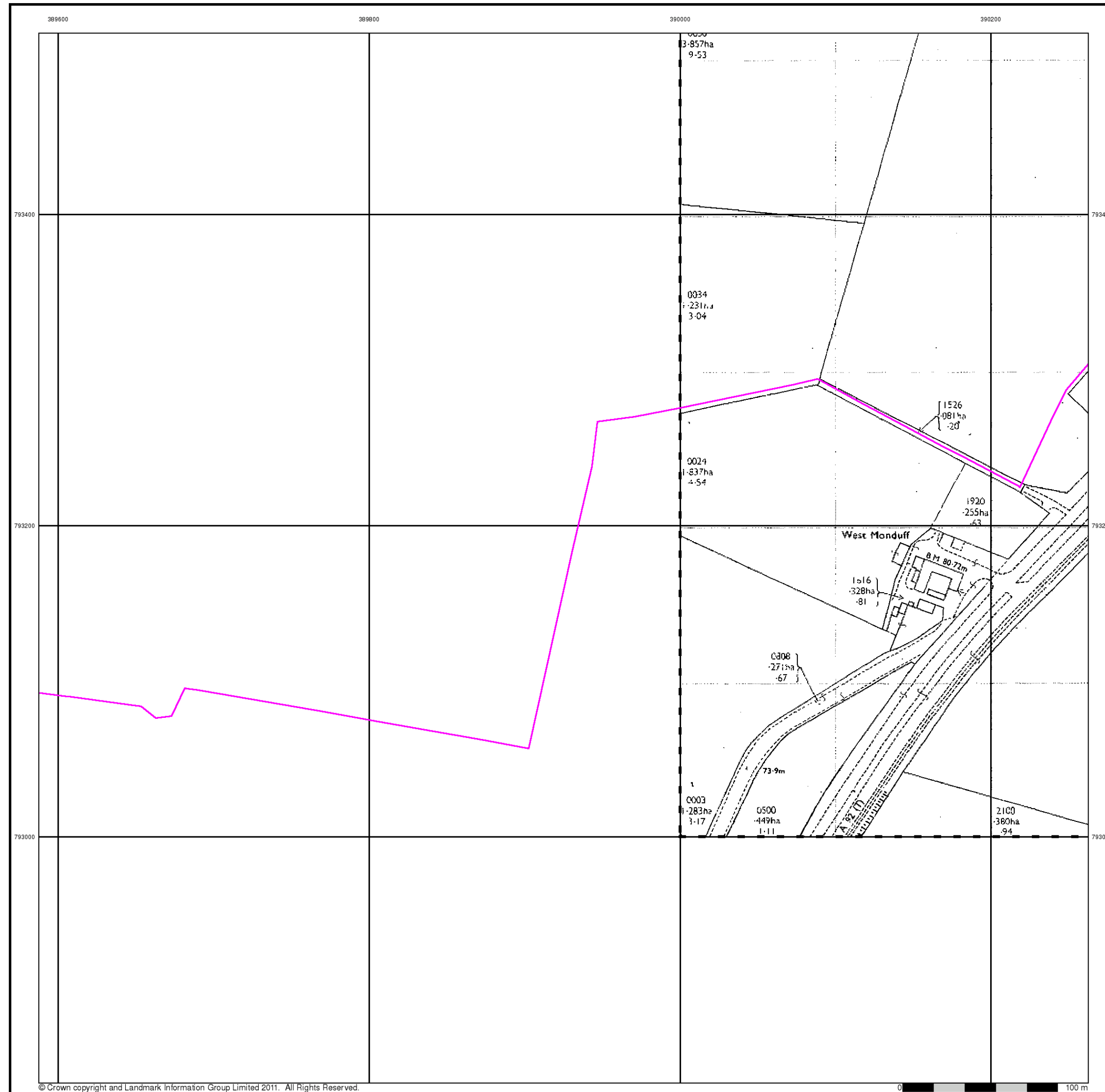
New Community at, Chapelton of Elswick, btw Newtonhill and Portlethen, Aberdeenshire



Tel: 0844 844 9952  
Fax: 0844 844 9951  
Web: www.envirocheck.co.uk





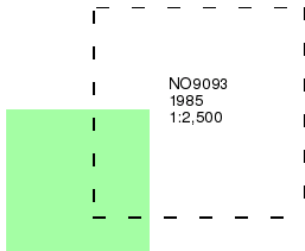


# FAIRHURST

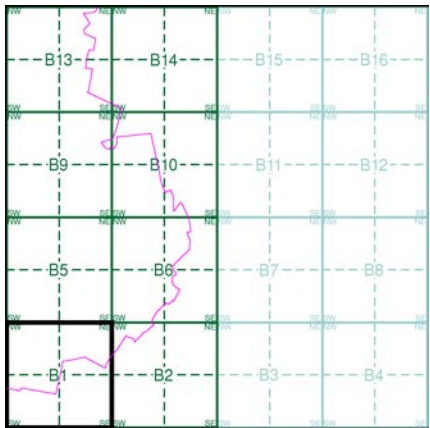
**Additional SIMs**  
**Published 1985**  
**Source map scale - 1:2,500**

The SIM cards (Ordnance Survey's 'Survey of Information on Microfilm') are further, minor editions of mapping which were produced and published in between the main editions as an area was updated. They date from 1947 to 1994, and contain detailed information on buildings, roads and land-use. These maps were produced at both 1:2,500 and 1:1,250 scales.

**Map Name(s) and Date(s)**

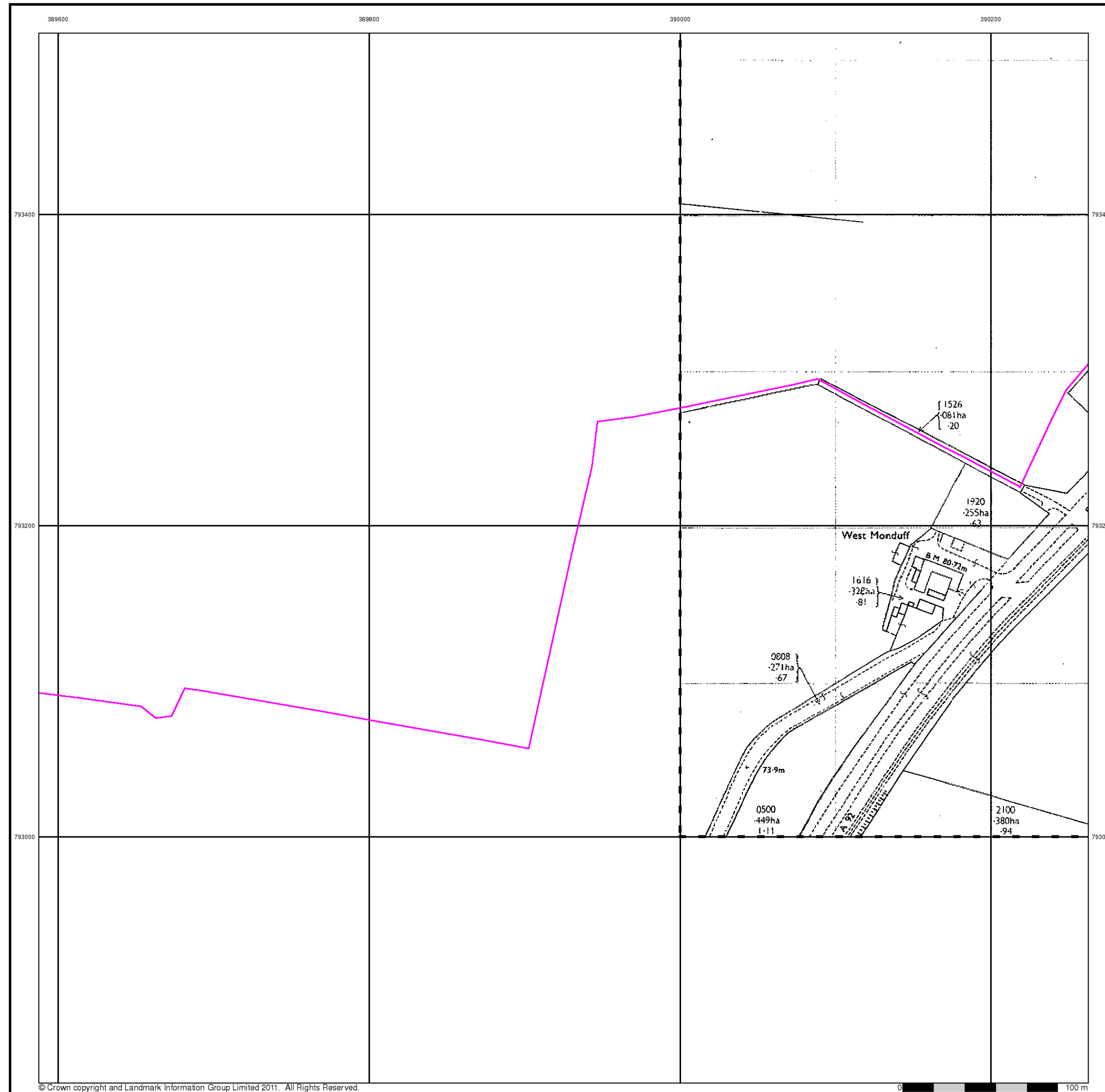


**Historical Map - Segment B1**



**Order Details**  
Order Number: 34325749\_1\_1  
Customer Ref: New Community at Chapelton of Elswick  
National Grid Reference: 390070, 794240  
Slice: B  
Site Area (Ha): 857.96  
Search Buffer (m): 0  
**Site Details**  
New Community at, Chapelton of Elswick, btw Newtonhill and Portlethen, Aberdeenshire





# FAIRHURST

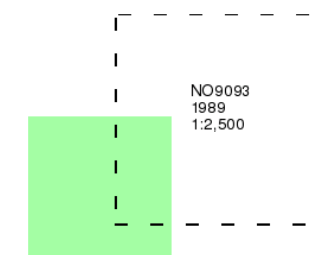
## Additional SIMs

Published 1989

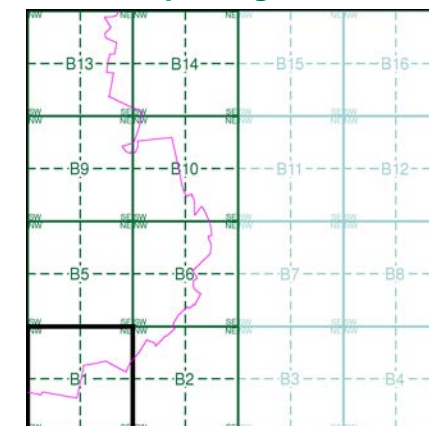
Source map scale - 1:2,500

The SIM cards (Ordnance Survey's 'Survey of Information on Microfilm') are further, minor editions of mapping which were produced and published in between the main editions as an area was updated. They date from 1947 to 1994, and contain detailed information on buildings, roads and land-use. These maps were produced at both 1:2,500 and 1:1,250 scales.

## Map Name(s) and Date(s)



## Historical Map - Segment B1



## Order Details


Order Number: 34325749\_1\_1  
Customer Ref: New Community at Chapelton of Elsick  
National Grid Reference: 390070, 794240  
Slice: B  
Site Area (Ha): 857.96  
Search Buffer (m): 0

## Site Details

New Community at, Chapelton of Elsick, btw Newtonhill and Portlethen, Aberdeenshire



Tel: 0844 844 9952  
Fax: 0844 844 9951  
Web: www.envirocheck.co.uk



# FAIRHURST

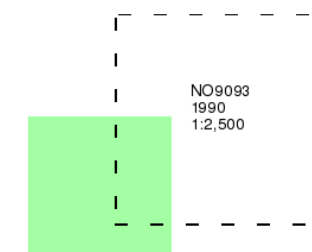
## Additional SIMs

Published 1990

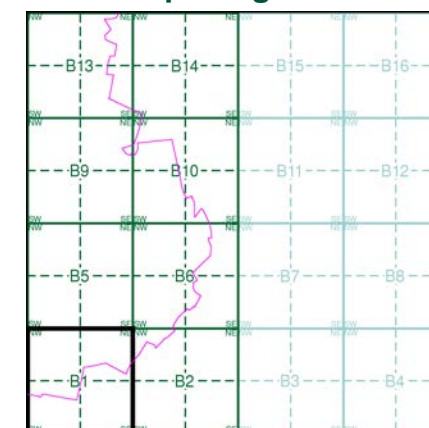
Source map scale - 1:2,500

The SIM cards (Ordnance Survey's 'Survey of Information on Microfilm') are further, minor editions of mapping which were produced and published in between the main editions as an area was updated. They date from 1947 to 1994, and contain detailed information on buildings, roads and land-use. These maps were produced at both 1:2,500 and 1:1,250 scales.

## Map Name(s) and Date(s)



## Historical Map - Segment B1



## Order Details

Order Number: 34325749\_1\_1  
Customer Ref: New Community at Chapelton of Elsick  
National Grid Reference: 390070, 794240  
Slice: B  
Site Area (Ha): 857.96  
Search Buffer (m): 0


## Site Details

New Community at, Chapelton of Elsick, btw Newtonhill and Portlethen, Aberdeenshire



Tel: 0844 844 9952  
Fax: 0844 844 9951  
Web: [www.envirocheck.co.uk](http://www.envirocheck.co.uk)





# FAIRHURST

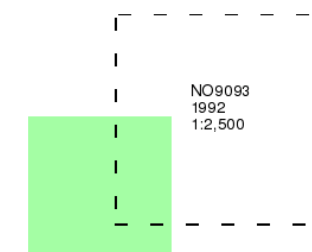
## Additional SIMs

Published 1992

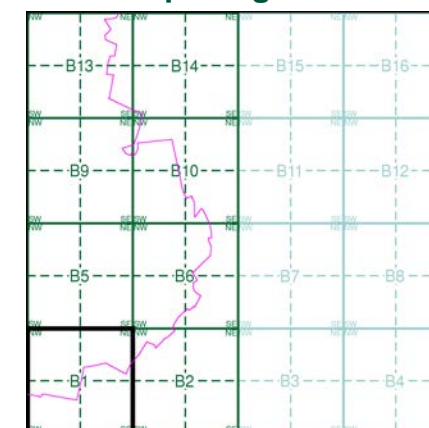
Source map scale - 1:2,500

The SIM cards (Ordnance Survey's 'Survey of Information on Microfilm') are further, minor editions of mapping which were produced and published in between the main editions as an area was updated. They date from 1947 to 1994, and contain detailed information on buildings, roads and land-use. These maps were produced at both 1:2,500 and 1:1,250 scales.

## Map Name(s) and Date(s)



## Historical Map - Segment B1



## Order Details

Order Number: 34325749\_1\_1  
Customer Ref: New Community at Chapelton of Elsick  
National Grid Reference: 390070, 794240  
Slice: B  
Site Area (Ha): 857.96  
Search Buffer (m): 0

## Site Details

New Community at, Chapelton of Elsick, btw Newtonhill and Portlethen, Aberdeenshire



Tel: 0844 844 9952  
Fax: 0844 844 9951  
Web: [www.envirocheck.co.uk](http://www.envirocheck.co.uk)