

Historical Mapping Legends

Ordnance Survey County Series 1:10,560

	Gravel Pit		Sand Pit		Other Pits
	Quarry		Shingle		Orchard
	Osiers		Reeds		Marsh
	Mixed Wood		Deciduous		Brushwood
	Fir		Furze		Rough Pasture
	Arrow denotes flow of water		Trigonometrical Station		
	Site of Antiquities		Bench Mark		
	Pump, Guide Post, Signal Post		Well, Spring, Boundary Post		
	•285 Surface Level				
	Sketched Contour		Instrumental Contour		
	Main Roads		Minor Roads		
	Sunken Road		Raised Road		
	Road over Railway		Railway over River		
	Railway over Road		Level Crossing		
	Road over River or Canal		Road over Stream		
	Road over Stream				
	County Boundary (Geographical)				
	County & Civil Parish Boundary				
	Administrative County & Civil Parish Boundary				
	County Borough Boundary (England)				
	County Burgh Boundary (Scotland)				
	Rural District Boundary				
	Civil Parish Boundary				

Ordnance Survey Plan 1:10,000

	Chalk Pit, Clay Pit or Quarry		Gravel Pit
	Sand Pit		Disused Pit or Quarry
	Refuse or Slag Heap		Lake, Loch or Pond
	Dunes		Boulders
	Coniferous Trees		Non-Coniferous Trees
	Orchard		Scrub
	Bracken		Heath
	Marsh		Reeds
	Building		Glasshouse
	Sloping Masonry		Pylon
	Cutting		Embankment
	Road Under		Road Over
	Level Crossing		Foot Bridge
	Standard Gauge Multiple Track		Standard Gauge Single Track
	Siding, Tramway or Mineral Line		Narrow Gauge
	Geographical County		Administrative County, County Borough or County of City
	Municipal Borough, Urban or Rural District, Burgh or District Council		Borough, Burgh or County Constituency
	Civil Parish		
	BP, BS Boundary Post or Stone		Police Station
	Ch Church		Post Office
	CH Club House		Public Convenience
	F E Sta Fire Engine Station		Public House
	FB Foot Bridge		Signal Box
	Fn Fountain		Spring
	GP Guide Post		Telephone Call Box
	MP Mile Post		Telephone Call Post
	MS Mile Stone		Well

1:10,000 Raster Mapping

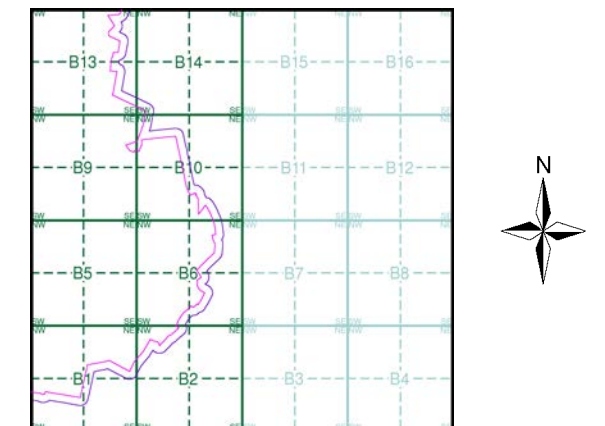
	Gravel Pit		Refuse tip or slag heap
	Rock		Rock (scattered)
	Boulders		Boulders (scattered)
	Shingle		Mud
	Sand		Sand Pit
	Slopes		Top of cliff
	General detail		Underground detail
	Overhead detail		Narrow gauge railway
	Multi-track railway		Single track railway
	County boundary (England only)		Civil, parish or community boundary
	District, Unitary, Metropolitan, London Borough boundary		Constituency boundary
	Area of wooded vegetation		Non-coniferous trees
	Non-coniferous trees (scattered)		Coniferous trees
	Coniferous trees (scattered)		Positioned tree
	Orchard		Coppice or Osiers
	Rough Grassland		Heath
	Scrub		Marsh, Salt Marsh or Reeds
	Water feature		Flow arrows
	MHW(S) Mean high water (springs)		MLW(S) Mean low water (springs)
	Telephone line (where shown)		Electricity transmission line (with poles)
	Bench mark (where shown)		Triangulation station
	Point feature (e.g. Guide Post or Mile Stone)		Pylon, flare stack or lighting tower
	Site of (antiquity)		Glasshouse
	General Building		Important Building

FAIRHURST

Historical Mapping & Photography included:

Mapping Type	Scale	Date	Pg
Kincardineshire	1:10,560	1865 - 1868	2
Kincardineshire	1:10,560	1904	3
Ordnance Survey Plan	1:10,000	1959	4
Ordnance Survey Plan	1:10,000	1968	5
Ordnance Survey Plan	1:10,000	1970 - 1971	6
Ordnance Survey Plan	1:10,000	1980 - 1989	7
Ordnance Survey Plan	1:10,000	1989	8
Ordnance Survey Plan	1:10,000	1994 - 1995	9
10K Raster Mapping	1:10,000	2000	10
10K Raster Mapping	1:10,000	2006	11
10K Raster Mapping	1:10,000	2010	12

Historical Map - Slice B



Order Details

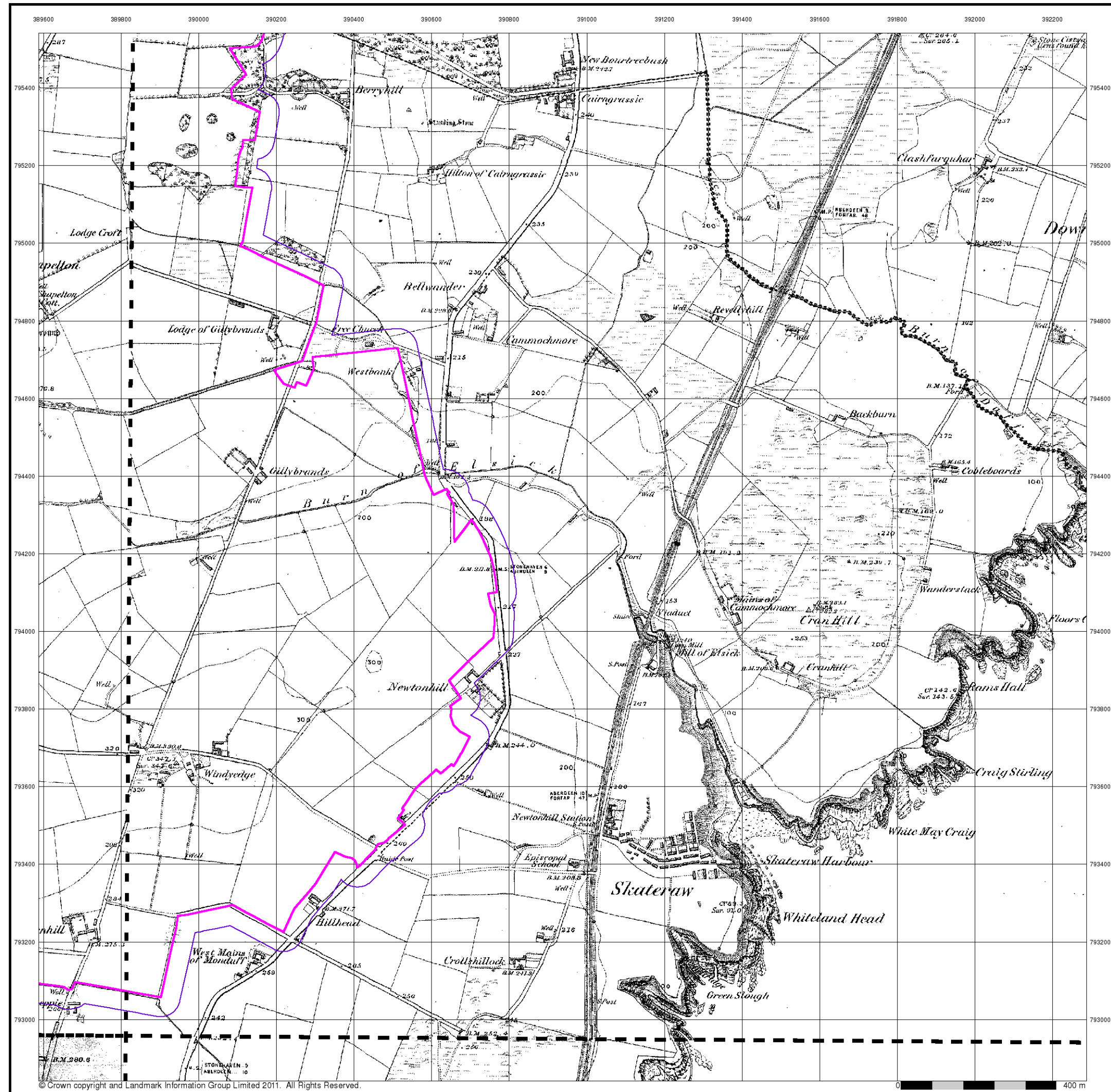
Order Number: 34325749_1_1
Customer Ref: New Community at Chapelton of Elswick
National Grid Reference: 390070, 794240
Slice: B
Site Area (Ha): 857.96
Search Buffer (m): 50

Site Details

New Community at, Chapelton of Elswick, btw Newtonhill and Portlethen, Aberdeenshire



Tel: 0844 844 9952
Fax: 0844 844 9951
Web: www.envirocheck.co.uk



FAIRHURST

Kincardineshire

Published 1865 - 1868

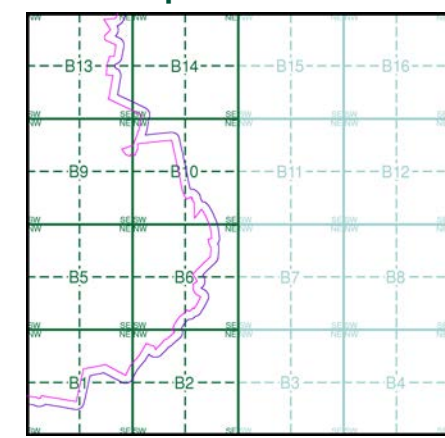
Source map scale - 1:10,560

The historical maps shown were reproduced from maps predominantly held at the scale adopted for England, Wales and Scotland in the 1840's. In 1854 the 1:2,500 scale was adopted for mapping urban areas; these maps were used to update the 1:10,560 maps. The published date given therefore is often some years later than the surveyed date. Before 1938, all OS maps were based on the Cassini Projection, with independent surveys of a single county or group of counties, giving rise to significant inaccuracies in outlying areas. In the late 1940's, a Provisional Edition was produced, which updated the 1:10,560 mapping from a number of sources. The maps appear unfinished - with all military camps and other strategic sites removed. These maps were initially overprinted with the National Grid. In 1970, the first 1:10,000 maps were produced using the Transverse Mercator Projection. The revision process continued until recently, with new editions appearing every 10 years or so for urban areas.

Map Name(s) and Date(s)

00700 1868 1:10,560	00800 1868 1:10,560
01200 1868 1:10,560	01300 1865 1:10,560

Historical Map - Slice B



Order Details

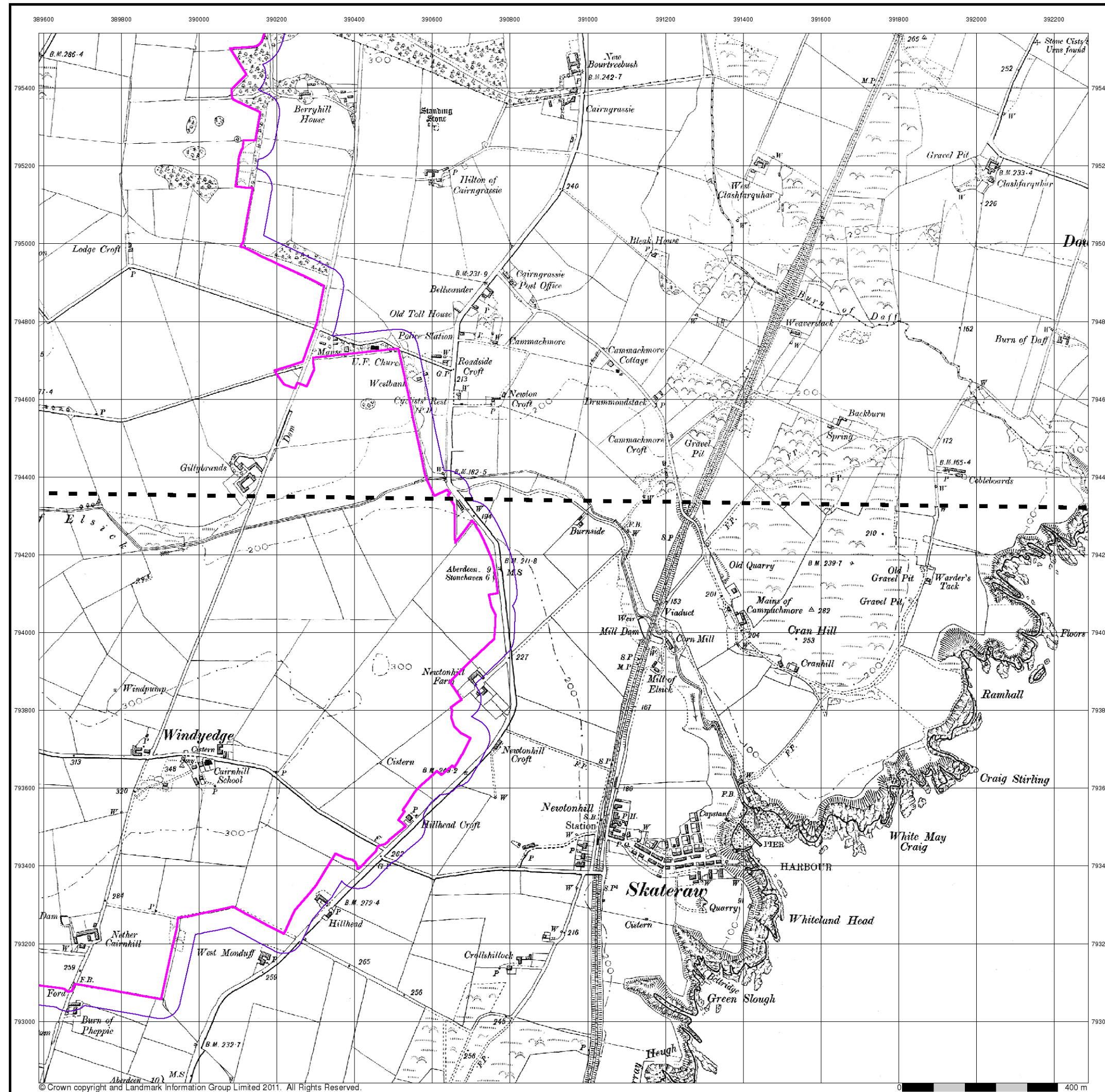
Order Number: 34325749_1_1
Customer Ref: New Community at Chapelton of Elsie
National Grid Reference: 390070, 794240
Slice: B
Site Area (Ha): 857.96
Search Buffer (m): 50

Site Details

New Community at Chapelton of Elsie, btw Newtonhill and Portlethen, Aberdeenshire



Tel: 0844 844 9952
Fax: 0844 844 9951
Web: www.envirocheck.co.uk



FAIRHURST

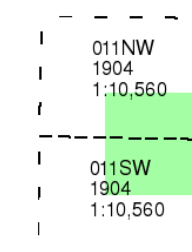
Kincardineshire

Published 1904

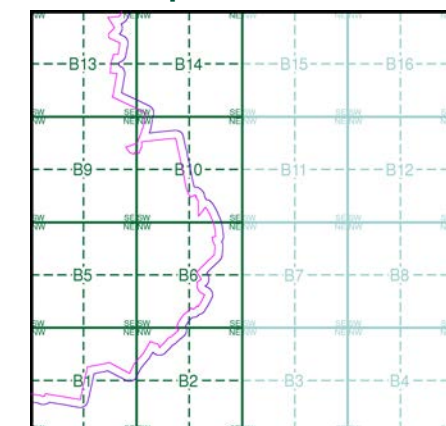
Source map scale - 1:10,560

The historical maps shown were reproduced from maps predominantly held at the scale adopted for England, Wales and Scotland in the 1840's. In 1854 the 1:2,500 scale was adopted for mapping urban areas; these maps were used to update the 1:10,560 maps. The published date given therefore is often some years later than the surveyed date. Before 1938, all OS maps were based on the Cassini Projection, with independent surveys of a single county or group of counties, giving rise to significant inaccuracies in outlying areas. In the late 1940's, a Provisional Edition was produced, which updated the 1:10,560 mapping from a number of sources. The maps appear unfinished - with all military camps and other strategic sites removed. These maps were initially overprinted with the National Grid. In 1970, the first 1:10,000 maps were produced using the Transverse Mercator Projection. The revision process continued until recently, with new editions appearing every 10 years or so for urban areas.

Map Name(s) and Date(s)



Historical Map - Slice B



Order Details

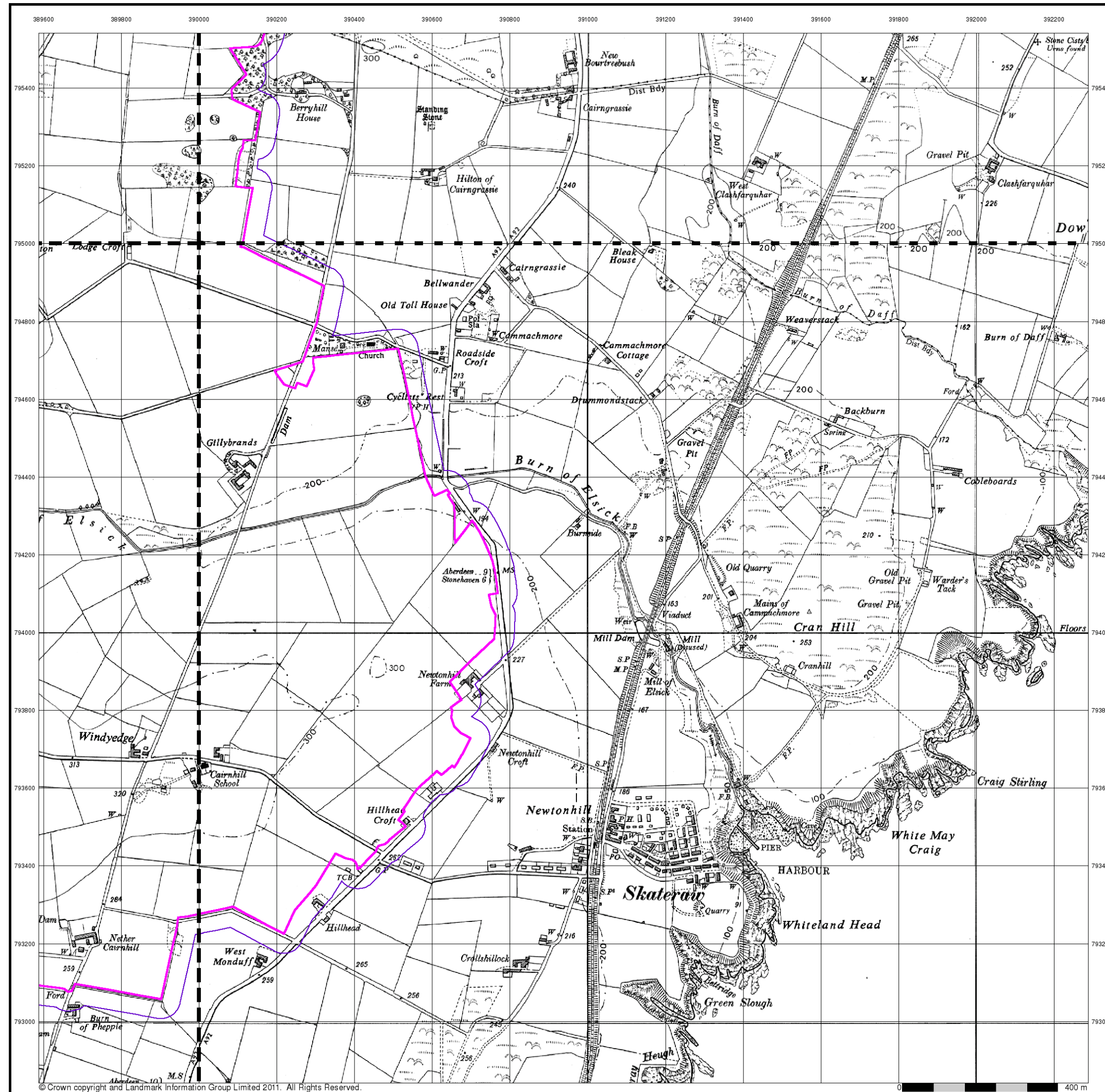
Order Number: 34325749_1_1
Customer Ref: New Community at Chapelton of Elsick
National Grid Reference: 390070, 794240
Slice: B
Site Area (Ha): 857.96
Search Buffer (m): 50

Site Details

New Community at, Chapelton of Elsick, btw Newtonhill and Portlethen, Aberdeenshire

Landmark
Information Group

Tel: 0844 844 9952
Fax: 0844 844 9951
Web: www.envirocheck.co.uk



FAIRHURST

Ordnance Survey Plan

Published 1959

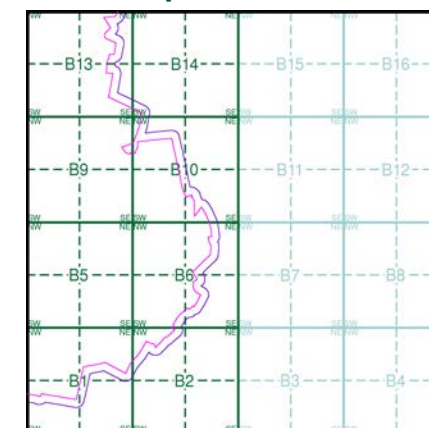
Source map scale - 1:10,000

The historical maps shown were reproduced from maps predominantly held at the scale adopted for England, Wales and Scotland in the 1840's. In 1854 the 1:2,500 scale was adopted for mapping urban areas; these maps were used to update the 1:10,560 maps. The published date given therefore is often some years later than the surveyed date. Before 1938, all OS maps were based on the Cassini Projection, with independent surveys of a single county or group of counties, giving rise to significant inaccuracies in outlying areas. In the late 1940's, a Provisional Edition was produced, which updated the 1:10,560 mapping from a number of sources. The maps appear unfinished - with all military camps and other strategic sites removed. These maps were initially overprinted with the National Grid. In 1970, the first 1:10,000 maps were produced using the Transverse Mercator Projection. The revision process continued until recently, with new editions appearing every 10 years or so for urban areas.

Map Name(s) and Date(s)

NO89NE 1959 1:10,560	NO99NW 1959 1:10,560
NO89SE 1959 1:10,560	NO99SW 1959 1:10,560

Historical Map - Slice B



Order Details

Order Number: 34325749_1_1
Customer Ref: New Community at Chapelton of Elsieck
National Grid Reference: 390070, 794240
Slice: B
Site Area (Ha): 857.96
Search Buffer (m): 50

Site Details

New Community at, Chapelton of Elsieck, btw Newtonhill and Portlethen, Aberdeenshire



Tel: 0844 844 9952
Fax: 0844 844 9951
Web: www.envirocheck.co.uk



© Crown copyright and Landmark Information Group Limited 2011. All Rights Reserved.

FAIRHURST

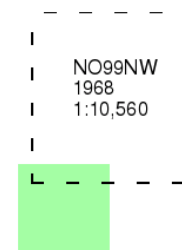
Ordnance Survey Plan

Published 1968

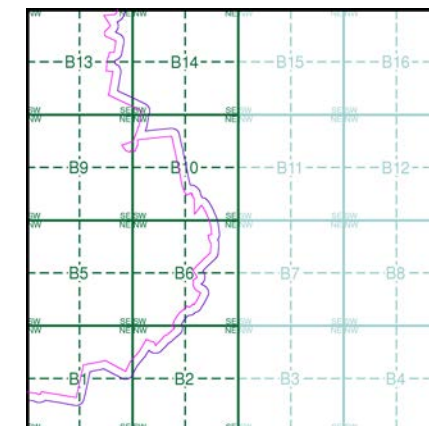
Source map scale - 1:10,000

The historical maps shown were reproduced from maps predominantly held at the scale adopted for England, Wales and Scotland in the 1840's. In 1854 the 1:2,500 scale was adopted for mapping urban areas; these maps were used to update the 1:10,560 maps. The published date given therefore is often some years later than the surveyed date. Before 1938, all OS maps were based on the Cassini Projection, with independent surveys of a single county or group of counties, giving rise to significant inaccuracies in outlying areas. In the late 1940's, a Provisional Edition was produced, which updated the 1:10,560 mapping from a number of sources. The maps appear unfinished - with all military camps and other strategic sites removed. These maps were initially overprinted with the National Grid. In 1970, the first 1:10,000 maps were produced using the Transverse Mercator Projection. The revision process continued until recently, with new editions appearing every 10 years or so for urban areas.

Map Name(s) and Date(s)



Historical Map - Slice B



Order Details

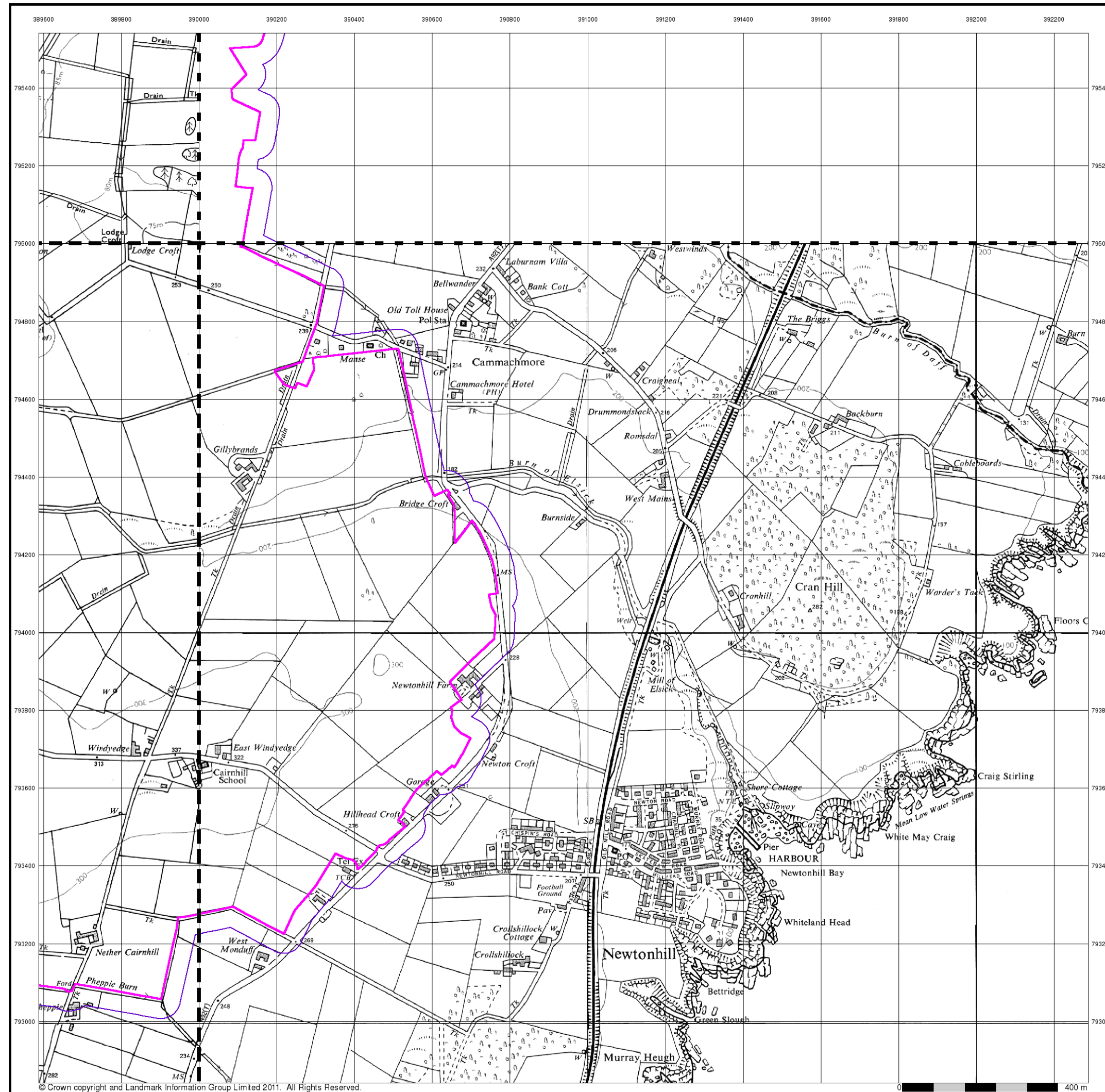
Order Number: 34325749_1_1
Customer Ref: New Community at Chapelton of Elsick
National Grid Reference: 390070, 794240
Slice: B
Site Area (Ha): 857.96
Search Buffer (m): 50

Site Details

New Community at, Chapelton of Elsick, btw Newtonhill and Portlethen, Aberdeenshire



Tel: 0844 844 9952
Fax: 0844 844 9951
Web: www.envirocheck.co.uk



FAIRHURST

Ordnance Survey Plan

Published 1970 - 1971

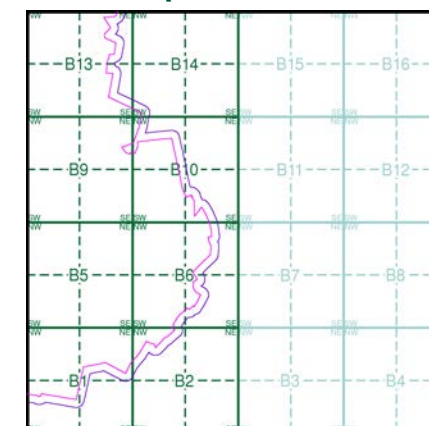
Source map scale - 1:10,000

The historical maps shown were reproduced from maps predominantly held at the scale adopted for England, Wales and Scotland in the 1840's. In 1854 the 1:2,500 scale was adopted for mapping urban areas; these maps were used to update the 1:10,560 maps. The published date given therefore is often some years later than the surveyed date. Before 1938, all OS maps were based on the Cassini Projection, with independent surveys of a single county or group of counties, giving rise to significant inaccuracies in outlying areas. In the late 1940's, a Provisional Edition was produced, which updated the 1:10,560 mapping from a number of sources. The maps appear unfinished - with all military camps and other strategic sites removed. These maps were initially overprinted with the National Grid. In 1970, the first 1:10,000 maps were produced using the Transverse Mercator Projection. The revision process continued until recently, with new editions appearing every 10 years or so for urban areas.

Map Name(s) and Date(s)

NO89NE	1971	1:10,000
NO89SE	1971	1:10,560
NO99SW	1970	1:10,560

Historical Map - Slice B



Order Details

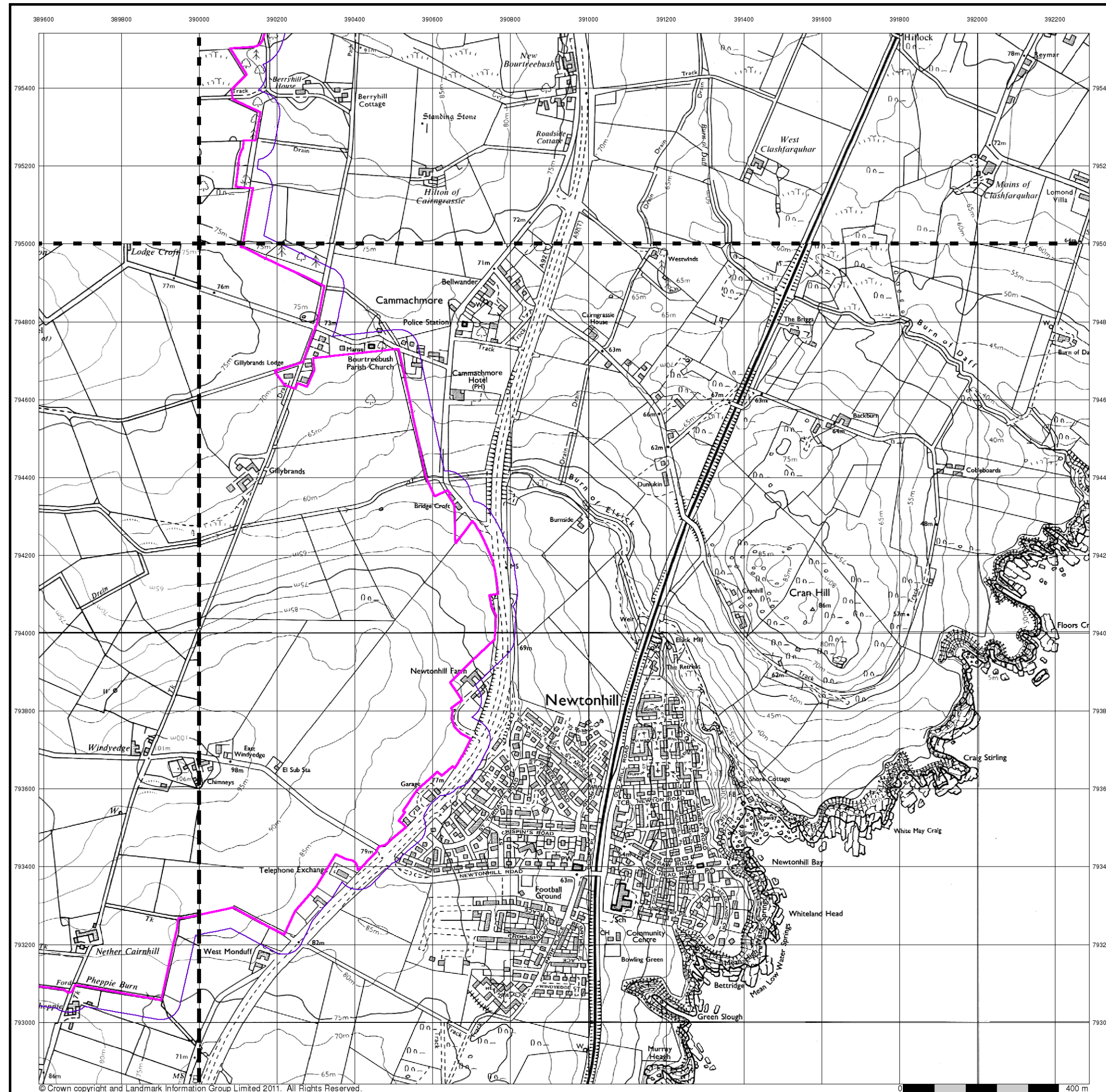
Order Number: 34325749_1_1
Customer Ref: New Community at Chapelton of Elsick
National Grid Reference: 390070, 794240
Slice: B
Site Area (Ha): 857.96
Search Buffer (m): 50

Site Details

New Community at, Chapelton of Elsick, btw Newtonhill and Portlethen, Aberdeenshire



Tel: 0844 844 9952
Fax: 0844 844 9951
Web: www.envirocheck.co.uk



FAIRHURST

Ordnance Survey Plan

Published 1980 - 1989

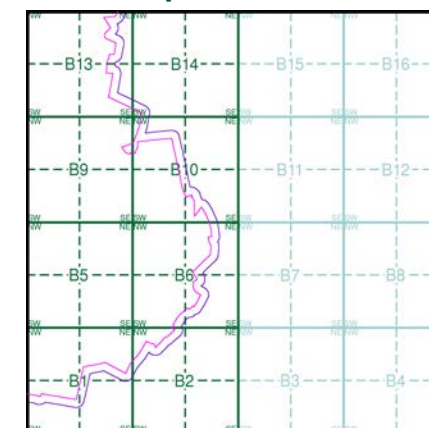
Source map scale - 1:10,000

The historical maps shown were reproduced from maps predominantly held at the scale adopted for England, Wales and Scotland in the 1840's. In 1854 the 1:2,500 scale was adopted for mapping urban areas; these maps were used to update the 1:10,560 maps. The published date given therefore is often some years later than the surveyed date. Before 1938, all OS maps were based on the Cassini Projection, with independent surveys of a single county or group of counties, giving rise to significant inaccuracies in outlying areas. In the late 1940's, a Provisional Edition was produced, which updated the 1:10,560 mapping from a number of sources. The maps appear unfinished - with all military camps and other strategic sites removed. These maps were initially overprinted with the National Grid. In 1970, the first 1:10,000 maps were produced using the Transverse Mercator Projection. The revision process continued until recently, with new editions appearing every 10 years or so for urban areas.

Map Name(s) and Date(s)

NO99NW	1980	1:10,000
NO89SE	1987	1:10,000
NO99SW	1989	1:10,000

Historical Map - Slice B



Order Details

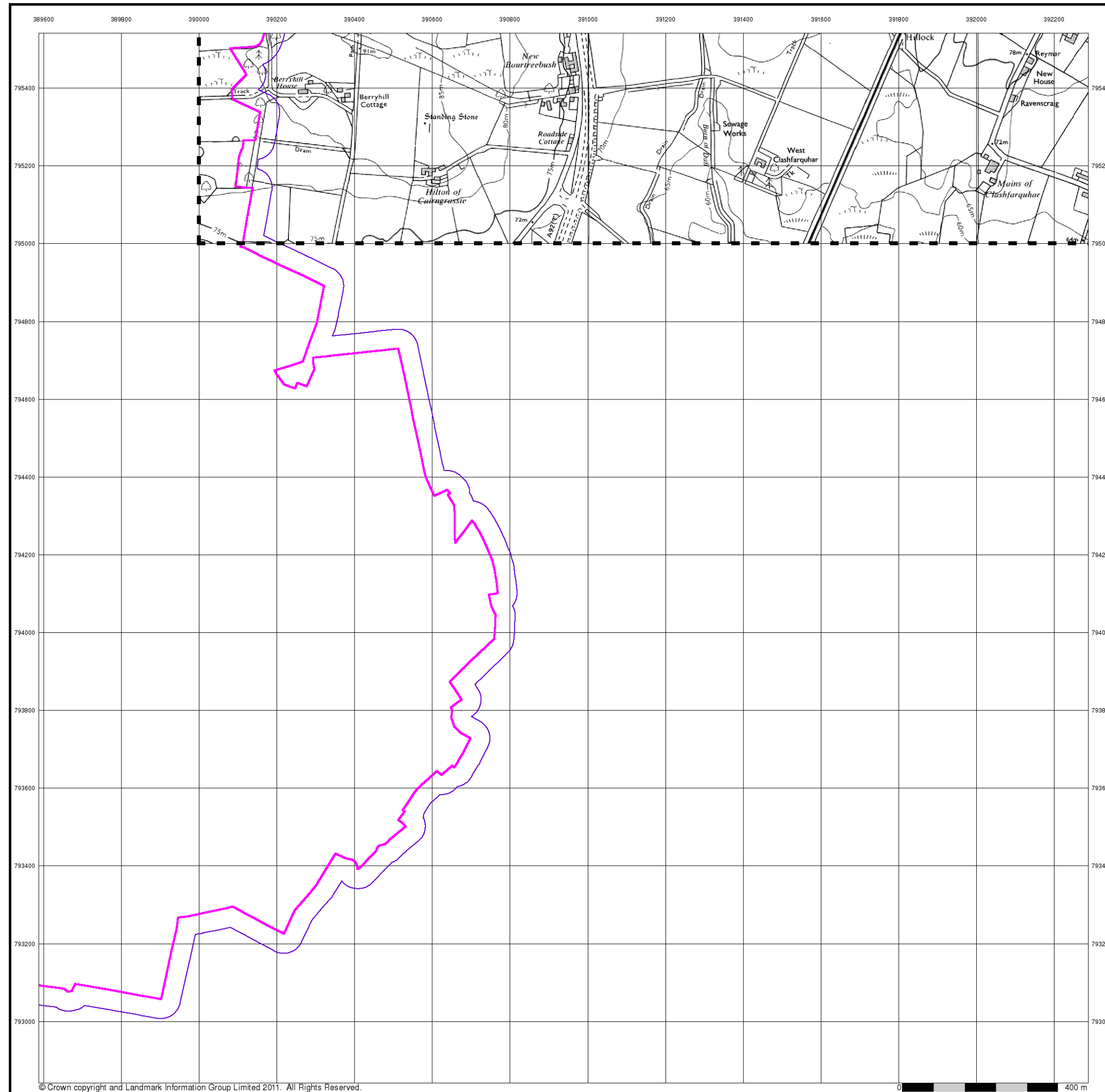
Order Number: 34325749_1_1
Customer Ref: New Community at Chapelton of Elsie
National Grid Reference: 390070, 794240
Slice: B
Site Area (Ha): 857.96
Search Buffer (m): 50

Site Details

New Community at, Chapelton of Elsie, btw Newtonhill and Portlethen, Aberdeenshire



Tel: 0844 844 9952
Fax: 0844 844 9951
Web: www.envirocheck.co.uk



© Crown copyright and Landmark Information Group Limited 2011. All Rights Reserved.

FAIRHURST

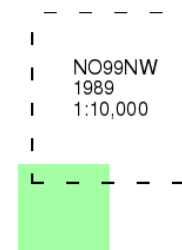
Ordnance Survey Plan

Published 1989

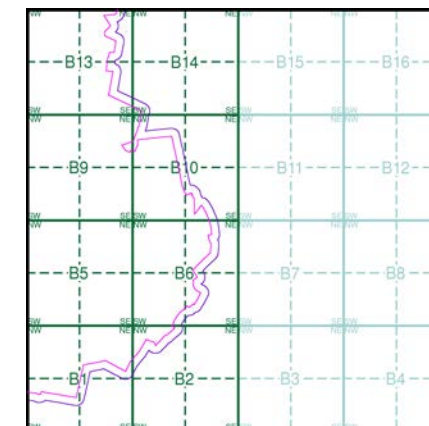
Source map scale - 1:10,000

The historical maps shown were reproduced from maps predominantly held at the scale adopted for England, Wales and Scotland in the 1840's. In 1854 the 1:2,500 scale was adopted for mapping urban areas; these maps were used to update the 1:10,560 maps. The published date given therefore is often some years later than the surveyed date. Before 1938, all OS maps were based on the Cassini Projection, with independent surveys of a single county or group of counties, giving rise to significant inaccuracies in outlying areas. In the late 1940's, a Provisional Edition was produced, which updated the 1:10,560 mapping from a number of sources. The maps appear unfinished - with all military camps and other strategic sites removed. These maps were initially overprinted with the National Grid. In 1970, the first 1:10,000 maps were produced using the Transverse Mercator Projection. The revision process continued until recently, with new editions appearing every 10 years or so for urban areas.

Map Name(s) and Date(s)



Historical Map - Slice B



Order Details

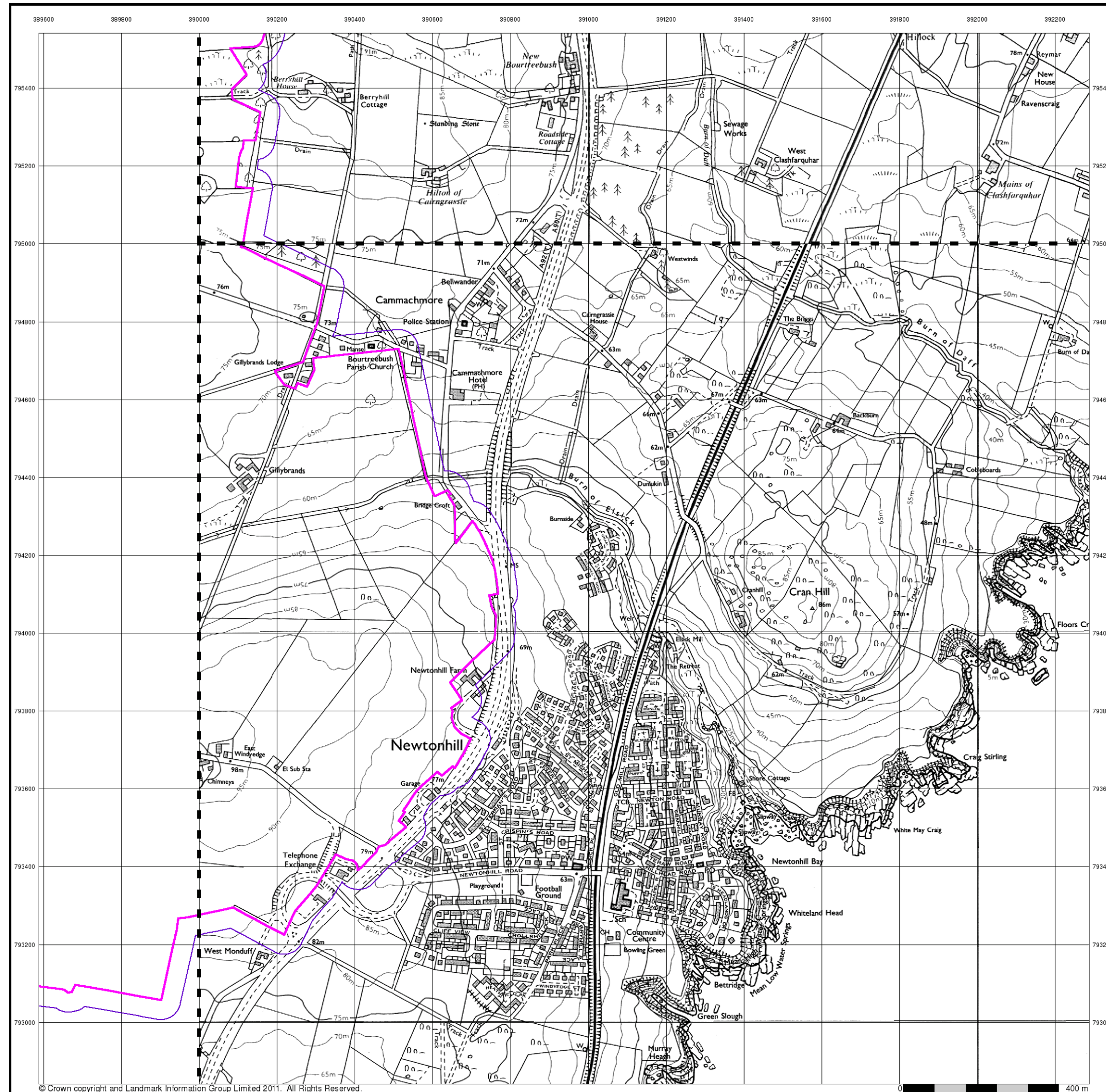
Order Number: 34325749_1_1
Customer Ref: New Community at Chapelton of Elswick
National Grid Reference: 390070, 794240
Slice: B
Site Area (Ha): 857.96
Search Buffer (m): 50

Site Details

New Community at, Chapelton of Elswick, btw Newtonhill and Portlethen, Aberdeenshire



Tel: 0844 844 9952
Fax: 0844 844 9951
Web: www.envirocheck.co.uk



© Crown copyright and Landmark Information Group Limited 2011. All Rights Reserved.

FAIRHURST

Ordnance Survey Plan

Published 1994 - 1995

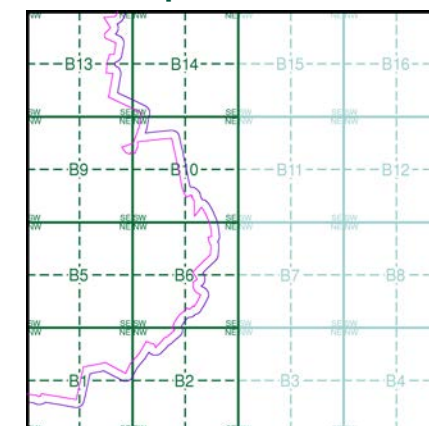
Source map scale - 1:10,000

The historical maps shown were reproduced from maps predominantly held at the scale adopted for England, Wales and Scotland in the 1840's. In 1854 the 1:2,500 scale was adopted for mapping urban areas; these maps were used to update the 1:10,560 maps. The published date given therefore is often some years later than the surveyed date. Before 1938, all OS maps were based on the Cassini Projection, with independent surveys of a single county or group of counties, giving rise to significant inaccuracies in outlying areas. In the late 1940's, a Provisional Edition was produced, which updated the 1:10,560 mapping from a number of sources. The maps appear unfinished - with all military camps and other strategic sites removed. These maps were initially overprinted with the National Grid. In 1970, the first 1:10,000 maps were produced using the Transverse Mercator Projection. The revision process continued until recently, with new editions appearing every 10 years or so for urban areas.

Map Name(s) and Date(s)

NO99NW	1995	1:10,000
NO99SW	1994	1:10,000

Historical Map - Slice B



Order Details

Order Number: 34325749_1_1
Customer Ref: New Community at Chapelton of Elsie
National Grid Reference: 390070, 794240
Slice: B
Site Area (Ha): 857.96
Search Buffer (m): 50

Site Details

New Community at, Chapelton of Elsie, btw Newtonhill and Portlethen, Aberdeenshire



Tel: 0844 844 9952
Fax: 0844 844 9951
Web: www.envirocheck.co.uk