

THIS DRAWING IS COPYRIGHT AND MAY NOT BE REPRODUCED WITHOUT PERMISSION
DO NOT SCALE FOR CONSTRUCTION PURPOSES OFF THIS DRAWING
ALL DIMENSIONS AND LEVELS ARE TO BE CHECKED ON SITE BY THE CONTRACTOR BEFORE COMMENCEMENT OF WORK AND ANY DISCREPANCIES REPORTED TO THE ARCHITECT
DRAWINGS ISSUED ELECTRONICALLY MAY LOSE SOME DETAIL.

RIBA 

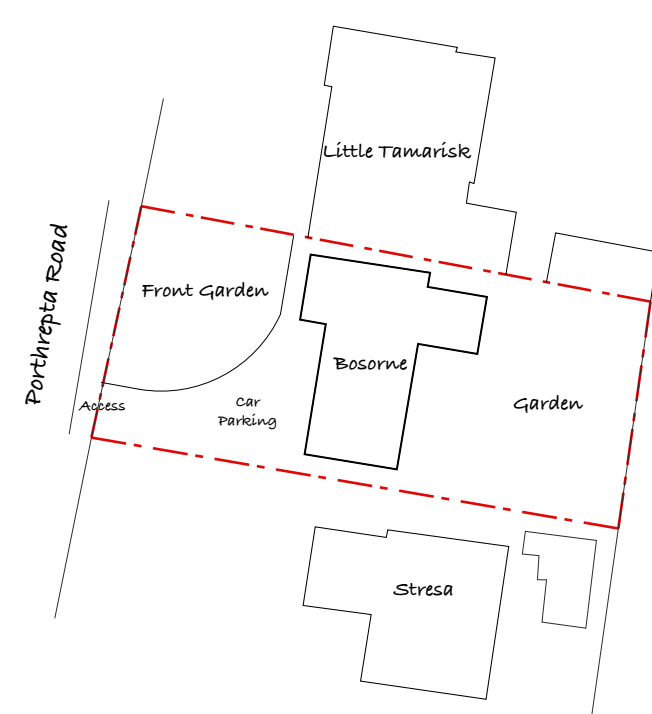
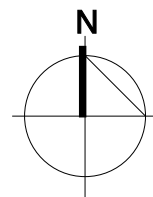
AMENDMENTS

A Neighbouring properties & decking level add to Block plan
17/08/21

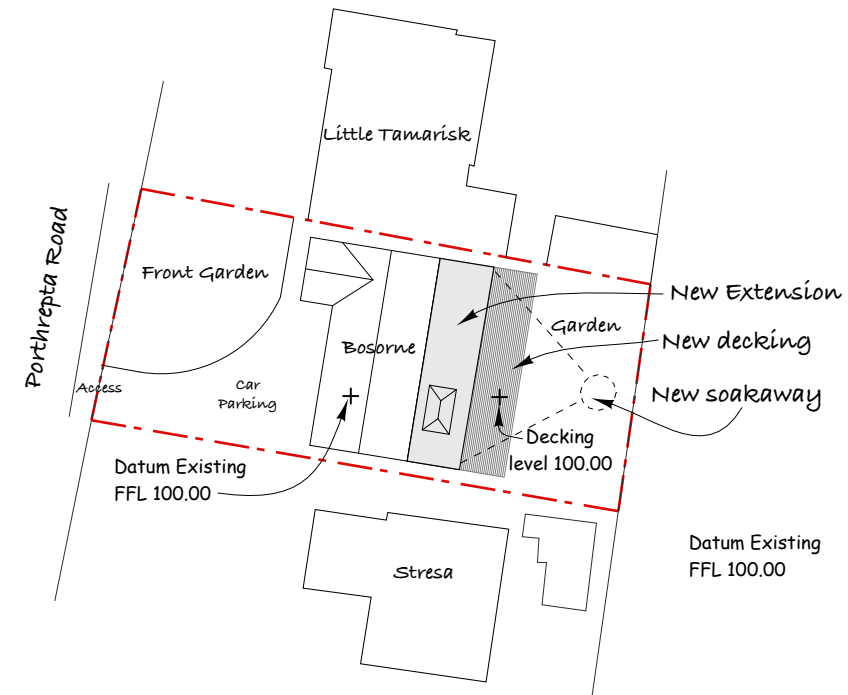
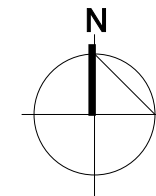


Crown Copyright and database rights 2021 OS Licence no. 100018971

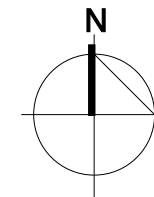
Site Location Plan
1:1250



Existing Block Plan
1:500



Proposed Block Plan
1:500



Andrew Williams
Chartered Architect

Silver Lodge, Penbeagle Way, St Ives, Cornwall TR26 2EY

JOB

Bosorne, Porthrepta Road
Carbis Bay

Mr & Mrs S Underwood

TITLE

Location & Block Plan

DRNG. NO - REVISION

5183/01A

SCALE

1:1250 @ A3
1:500 @ A3

DATE

July 2021