
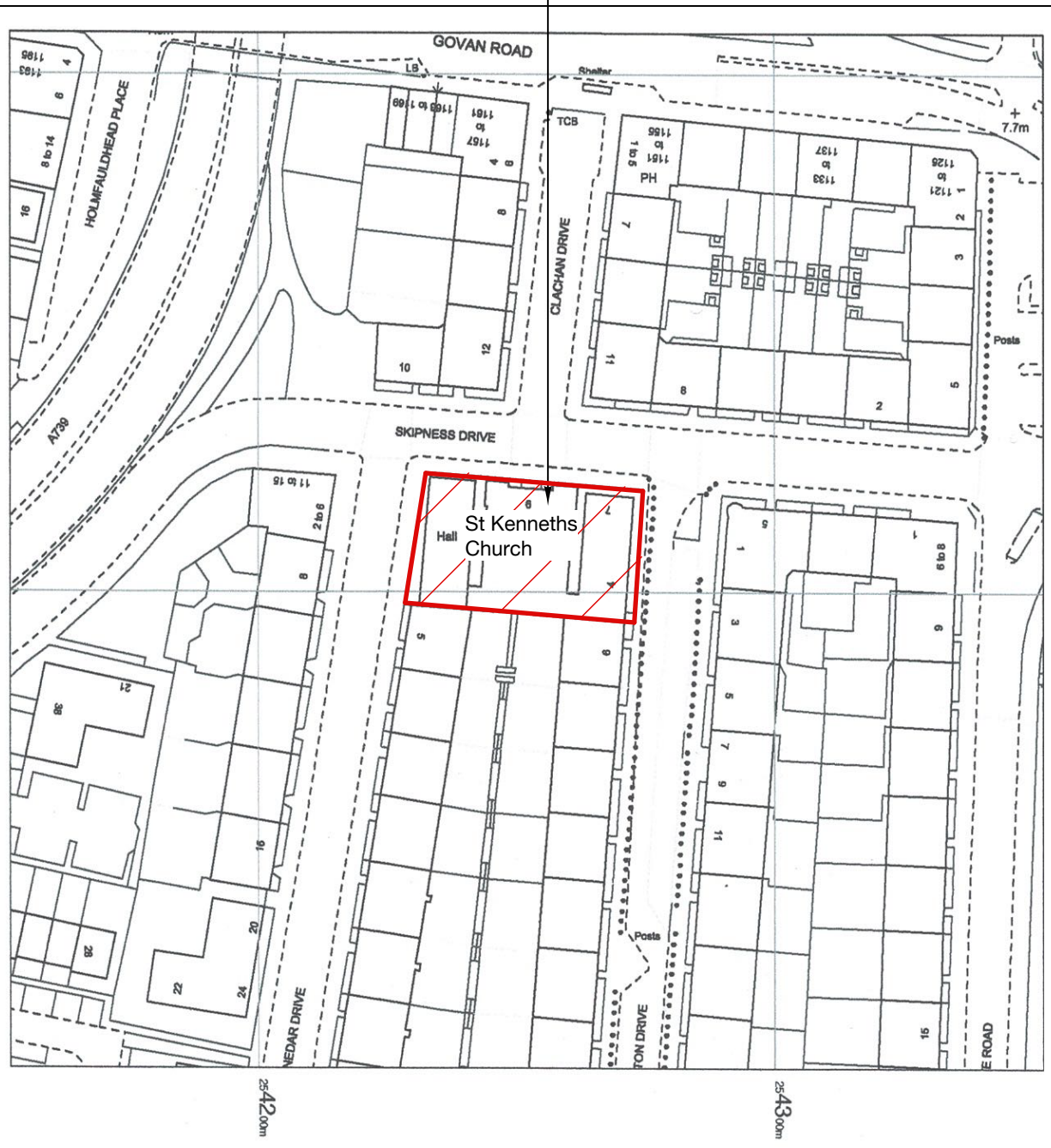


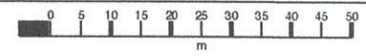
Property referred to
in application....



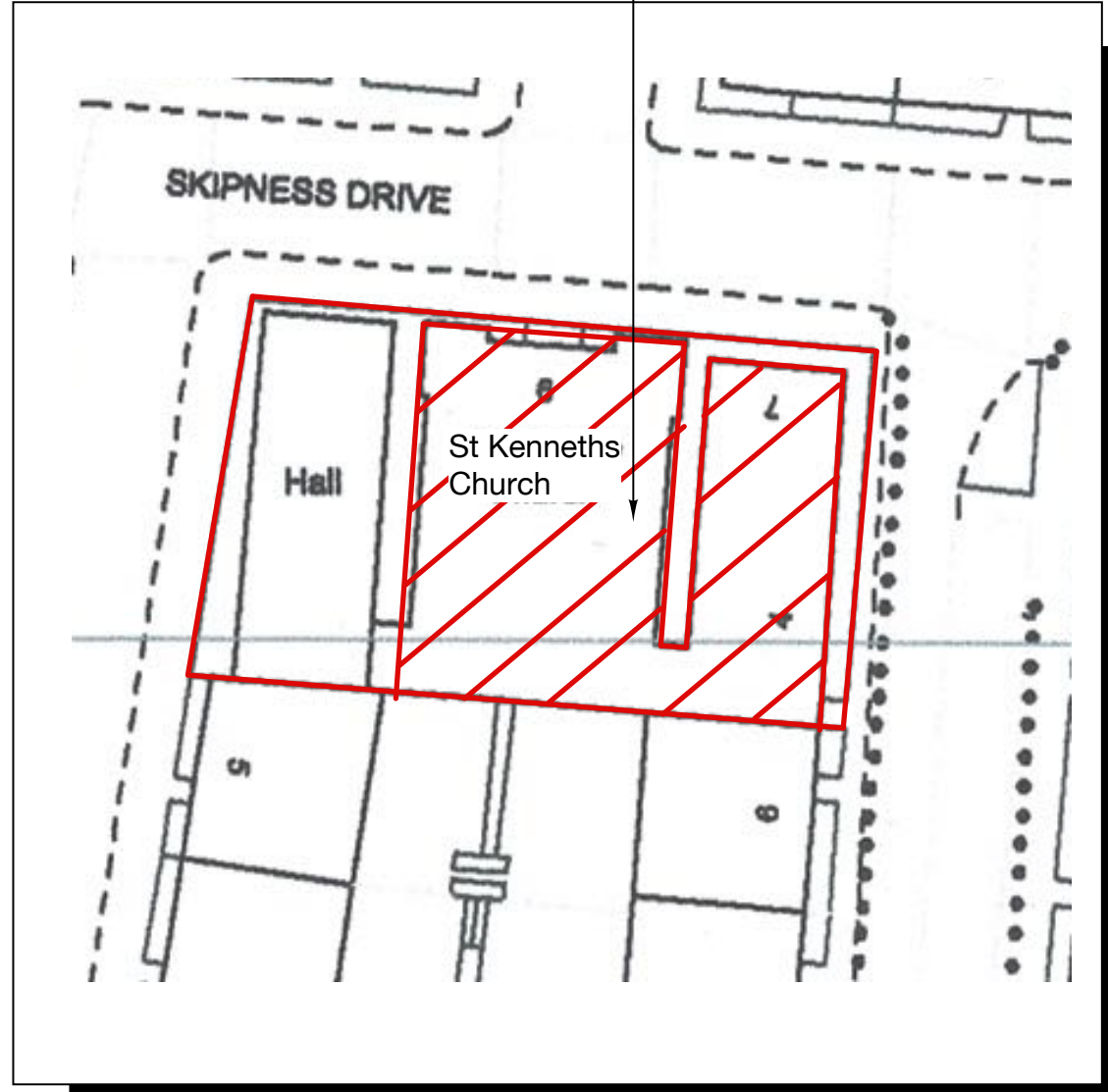
Property referred to
in application....
Ground floor area only



SITE LOCATION PLAN ... 1:1250



OS MasterMap 1250/2500/10000 scale
Tuesday, June 29, 2021, ID: M4P-00973166
www.nicolsondigital.com
1:1250 scale print at A4, Centre: 254252 E, 665808 N
© Crown Copyright Ordnance Survey. Licence no. 100057546

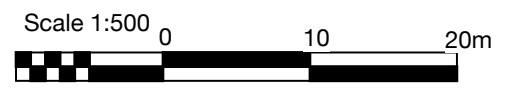


BLOCK PLAN... 1 : 500



Scale:- 1 : 500

SITE AREA ... 1090sq.m.



Client	Margaret Cassidy	Address	9 Skipness Drive, Glasgow
Project	St Kenneths Church Conversion to Sports Leisure Facility	Dwg	A1490.21.01
Title	Location & Block Plans	Date	07.06.21
		Scale	1:1250, 1:500

KEA KEITH EDWARDS ARCHITECT
2 CALEDON STREET, GLASGOW
G12 9DX tel : 0141 341 0694