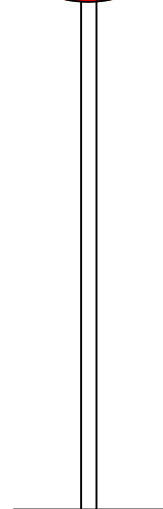
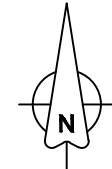
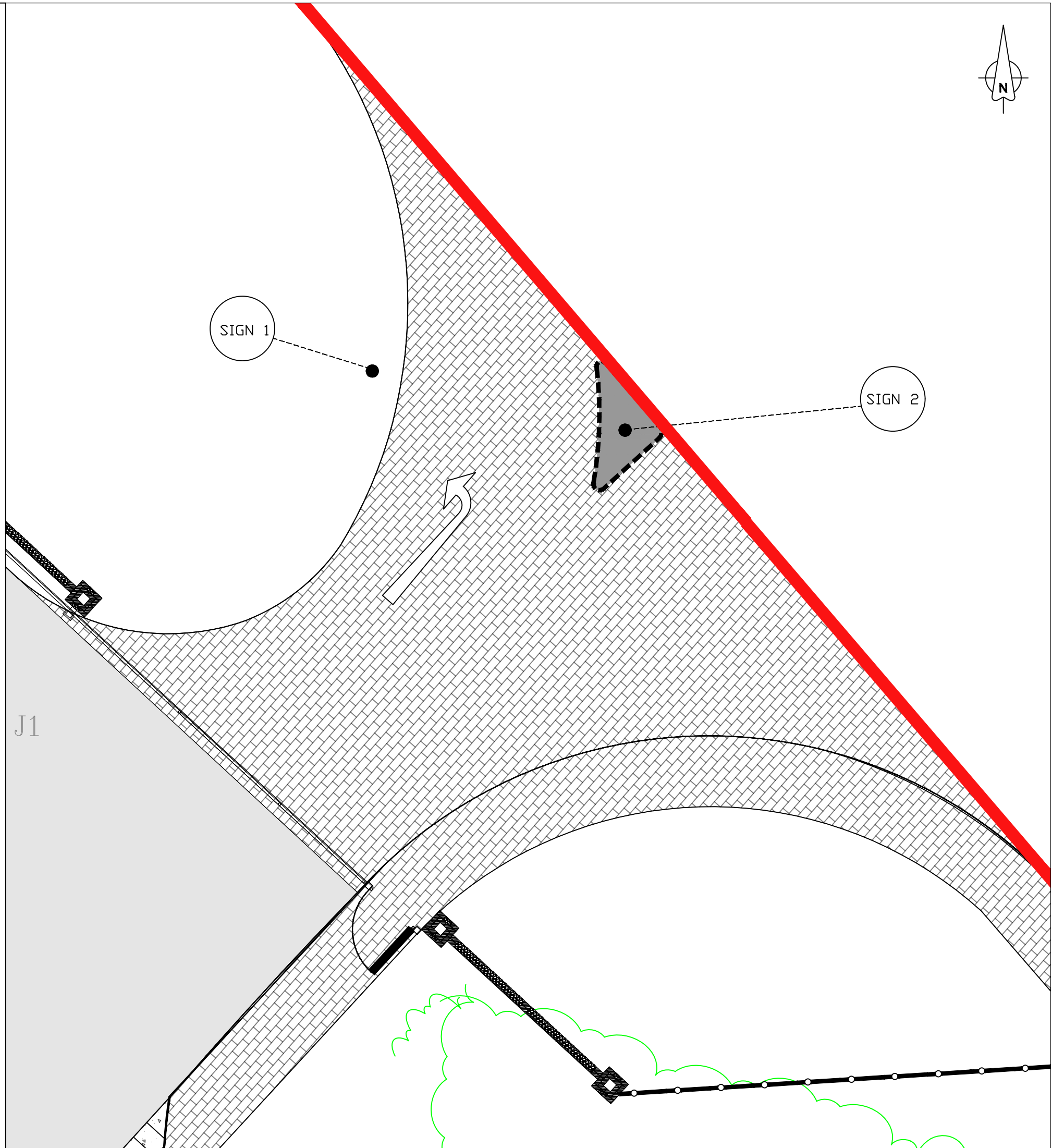



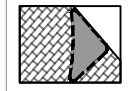

D01 SIGN 1
050 Detail Not to scale



D02 SIGN 2
050 Detail Not to scale



LEGEND

-  Application boundary
-  Splitter island with half battered kerbs
-  "Turn left" painted road marking

| Rev | Date | Description | By |
|-----|------|-------------|----|
| | | | |

CLIENT
East Cambridgeshire District Council

PROJECT
Former Mepal Outdoor Centre, Chatteris road, Mepal, Ely, Cambridgeshire, CB6 2AZ

TITLE
Main Site Access Signage

CDS

-  Cemeteries & Crematoria
-  Parks & Leisure
-  Environmental Solutions

The CDS Group
Building 51, Wrest Park
Silsoe, Bedfordshire
MK45 4HS

+44 (0)1525 864387
www.thecdsgroup.co.uk

| | | |
|-----------------|--------------------|---------------------------|
| Drawn by: JM | Approved by: AJ | Drawing Status: ISSUED |
|-----------------|--------------------|---------------------------|

| | |
|----------------------------------|-------------------|
| Scale 1:100 @ A3 Sheet 1 of 1 | Date: August 2021 |
|----------------------------------|-------------------|

Drawing : D200004-CDS-EN-ZZ-DR-L-050