








-  APPLICATION BOUNDARY ( 129581m<sup>2</sup>, 12.96 ha, 32 acres )
-  EXISTING LAKE
-  ELECTRICITY
-  WATER
-  TELECOMS
-  GAS ( NO KNOWN APPARATUS WITHIN VICINITY OF SITE BOUNDARY )
-  FOUL WATER ( NO KNOWN APPARATUS WITHIN VICINITY OF SITE BOUNDARY )

Rev	Date	Description	By

CLIENT  
East Cambridgeshire District Council

PROJECT  
Former Mepal Outdoor Centre, Chatteris road,  
Mepal, Ely, Cambridgeshire, CB6 2AZ

TITLE  
UTILITY PLAN

**CDS**

-  Cemeteries & Crematoria
-  Parks & Leisure
-  Environmental Solutions

The CDS Group  
Building 51, Wrest Park  
Silsoe, Bedfordshire  
MK45 4HS

+44 (0)1525 864387  
[www.thecdsgroup.co.uk](http://www.thecdsgroup.co.uk)

Drawn by: PC	Approved by: AJ	Drawing Status: ISSUED
Scale 1:1250 @ A1 Sheet 1 of 1	Date: AUGUST 2021	

Drawing : D200004-CDS-EN-ZZ-DR-L-300