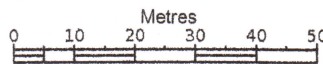




Produced 04 Jun 2021 from the Ordnance Survey MasterMap (Topography) Database and incorporating surveyed revision available at this date.

The representation of a road, track or path is no evidence of a right of way. The representation of features as lines is no evidence of a property boundary.

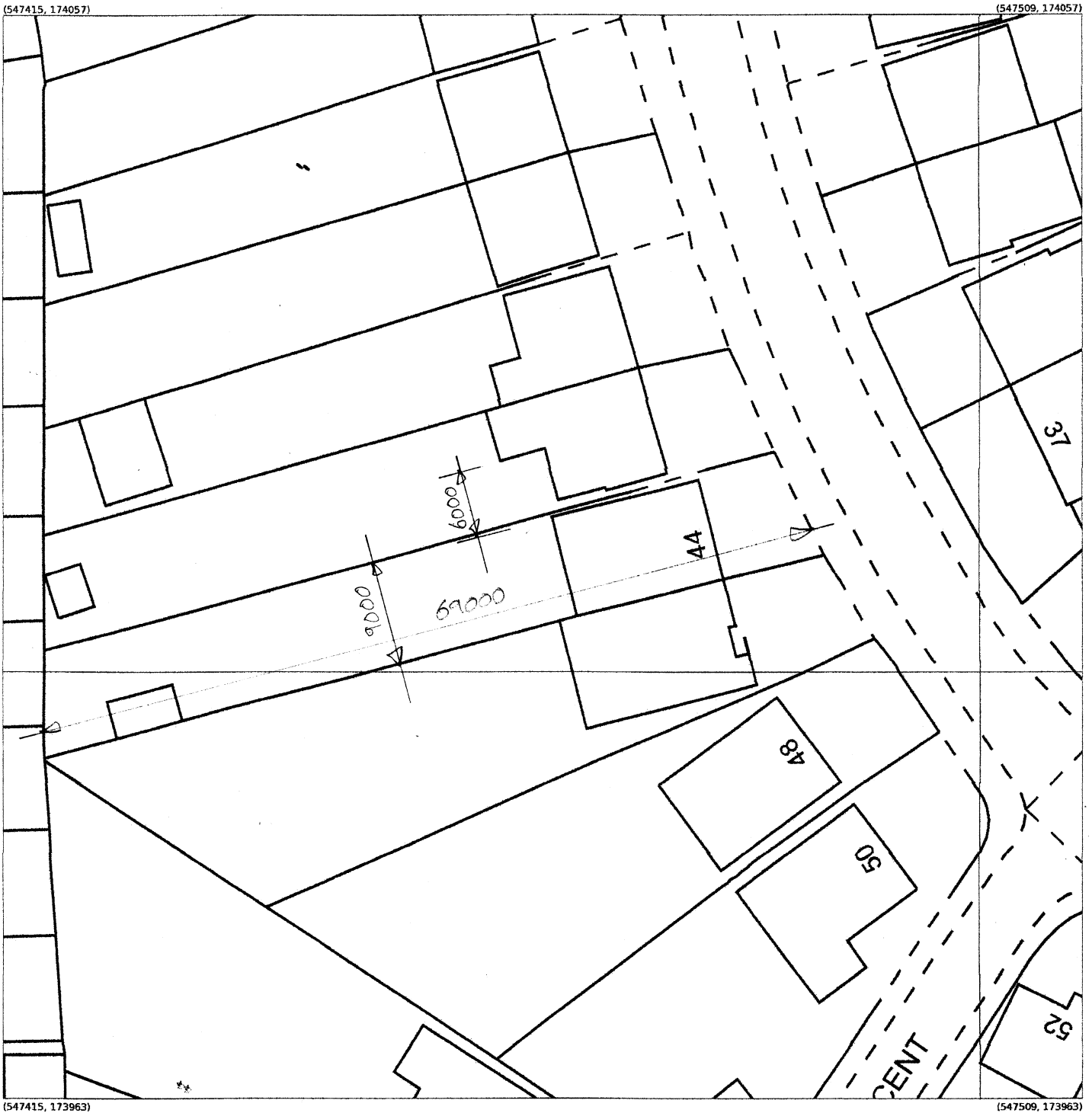


1:1250



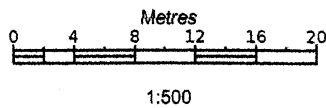
44, The Dr, Bexley  
DA5 3DE

Supplied by: **Stanfords 04 Jun 2021**  
Licence: © Crown Copyright and  
database rights 2021 OS100035409  
Order Licence Reference: OI1477932  
Centre coordinates: 547462 174010



Produced 04 Jun 2021 from the Ordnance Survey MasterMap (Topography) Database and incorporating surveyed revision available at this date.

The representation of a road, track or path is no evidence of a right of way. The representation of features as lines is no evidence of a property boundary.



44, The Dr, Bexley  
DA5 3DE

Supplied by: **Stanfords 04 Jun 2021**  
Licence: © Crown Copyright and  
database rights 2021 OS100035409  
Order Licence Reference: OI1477931  
Centre coordinates: 547462 174010