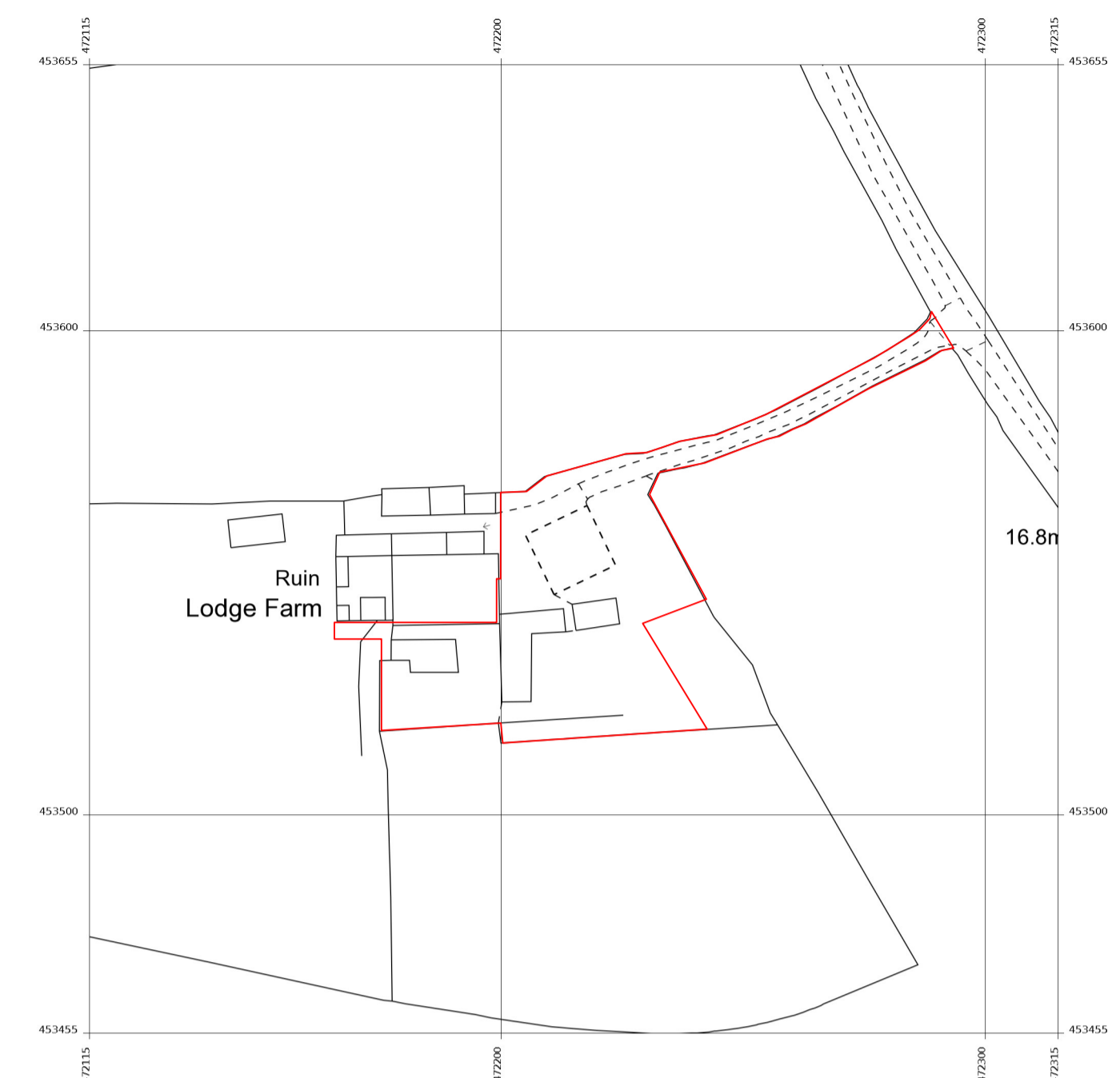


- BLUE DENOTES BOUNDARY OF LAND OWNED BY APPLICANT
- GREY AREA DENOTES EXISTING HARD LANDSCAPED AREAS
- HATCH DENOTES AREAS TO BE MADE SAFE. FOOTPRINT TO BE RETAINED FOR FUTURE DEVELOPMENT - NO WORKS FALL WITHIN PROPOSAL SHOWN FOR ILLUSTRATION ONLY
- BUILDING WITHIN PROPOSAL TO BE DEMOLISHED
- HATCH DENOTES AREAS WITH EXISTING BUILDINGS MARKED FOR DEMOLITION - NEW BUILDINGS ERECTED ON EXISTING FOOT PRINT.
- LIGHT BLUE LINES DENOTES EXISTING BUILDING FOR REFERENCE ONLY.
- BUILDING AND WALLS WITHIN PROPOSAL TO BE DEMOLISHED
- RED DENOTES CURRENT FARM HOUSE AND FARM BUILDINGS - AREA OF APPLICATION
- HATCH DENOTES NEW AREA OF CONSTRUCTION - LINK FORMED BETWEEN FARMHOUSE AND NEW BUILDINGS.
- PROPOSED DWELLING OUTLINED IN DOTTED RED LINE
- EXISTING FARM HOUSE IS TO BE RETAINED AND RENOVATED - SEE FURTHER DRAWINGS FOR DETAILS.

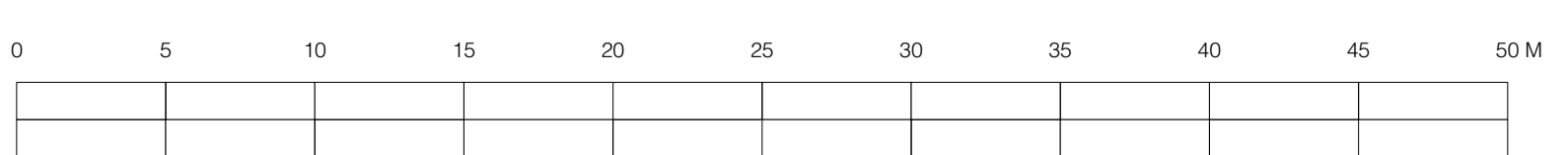
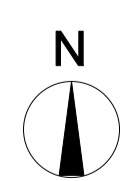


Produced 16 Oct 2020 from the Ordnance Survey MasterMap (Topography) Database and incorporating surveyed revision available at this date.

The representation of a road, track or path is no evidence of a right of way. The representation of features as lines is no evidence of a property boundary.

Supplied by: Stanfords 16 Oct 2020
 License: © Crown Copyright and database rights 2020 OS 100035409
 Order Licence Reference: 01428939
 Centre coordinates: 472215 453555

1 LODGE FARM - SITE PLAN (proposed volumes)
 SCALE: 1:250 @ A1 // 1:500 @ A3



KM WORKSHOPS LIMITED

Lodge Farm

DRAWING TITLE
SITE PLAN (PROPOSED VOLUMES)
 DRAWING NUMBER (rev)
PLA.100.03
 DATE
210423
 DRAWN - QF
 CHECKED - KM

SCALE AS INDICATED ON DRAWING
 COPYRIGHT IS RESERVED BY KM WORKSHOPS LIMITED.

DRAWING IS ISSUED ON THE CONDITION IT IS NOT COPIED, REPRODUCED, RETAINED OR DISCLOSED TO ANY UNAUTHORISED PERSON, EITHER WHOLLY OR IN PART, WITHOUT THE CONSENT IN WRITING OF KM WORKSHOPS LIMITED
 DO NOT SCALE FROM THIS DRAWING. ALL DIMENSIONS ARE TO BE CHECKED ON SITE OR DURING MANUFACTURE PRIOR TO WORK BEING COMMENCED.
 THIS DRAWING IS TO BE READ IN CONJUNCTION WITH ALL RELEVANT CONSULTANTS AND/OR SPECIALISTS DRAWINGS OR DOCUMENTATION. ANY DISCREPANCIES OR VARIATIONS ARE TO BE NOTIFIED TO THOSE INVOLVED PRIOR TO COMMENCEMENT OF WORKS.

INFORMATION	SKETCH	
COMMENT	APPROVAL	
CONSTRUCTION		
STATUS	BY	DATE
-	-	-