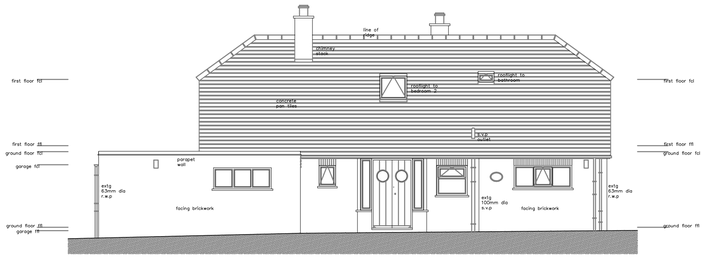

FRONT ELEVATION (AS EXISTING) SCALE 1:100

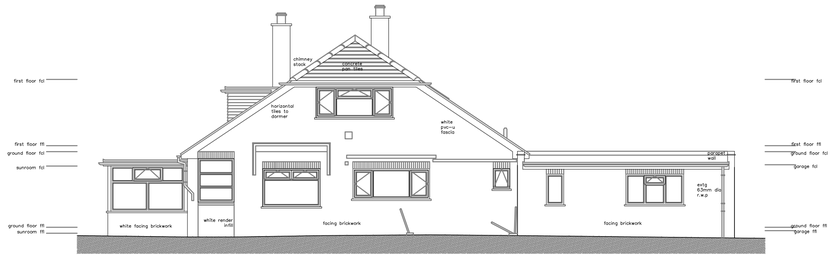

SIDE ELEVATION (AS EXISTING) SCALE 1:100

REAR ELEVATION (AS EXISTING) SCALE 1:100

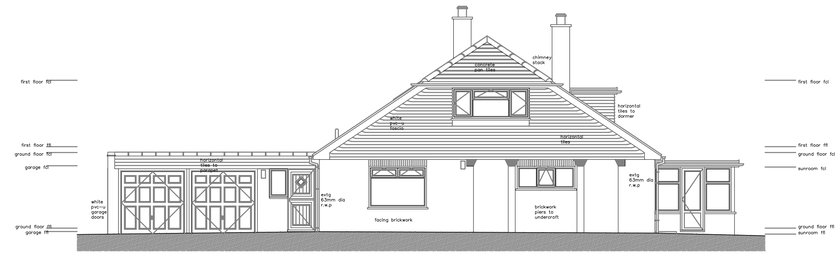

SIDE ELEVATION (AS EXISTING) SCALE 1:100

FRONT ELEVATION (AS PROPOSED) SCALE 1:100

SIDE ELEVATION (AS PROPOSED) SCALE 1:100

REAR ELEVATION (AS PROPOSED) SCALE 1:100

SIDE ELEVATION (AS PROPOSED) SCALE 1:100

1:1250 0 10 25 50m
1:500 0 5 12.5 25m
1:200 0 1 5 10m
1:100 0 1 2 3 4 5m
1:50 0 0.5 1 1.5 2.5m

NOTES: A1

Kudos Architectural Design & Surveying's drawings are subject to the designs of the Structural Engineer.

NORTH

REV	DATE	BY	COMMENT

REVISION HISTORY

The copyright of this drawing remains the property of Kudos Architectural Design & Surveying and it may not be reproduced without the express permission of Kudos Architectural Design & Surveying.

Use figured dimensions in preference to scaled dimensions. Verify all dimensions on site and advise Kudos Architectural Design & Surveying of any discrepencies before commencing works on site.

Kudos
Architectural Design & Surveying

Gillian House,
38 Osborne Road, Broadstairs, Kent CT10 2AE

Tel 01843 869544
E-mail info@kudos-surveying.co.uk
Website www.kudos-surveying.co.uk

Project Title
EASTINGDOWN, CANTERBURY

Drawing Title
AS EXISTING AND AS PROPOSED ELEVATIONS

PLANNING ISSUE

Scale	Date
1:100	21.05.2021

Drawing No.	Rev.
21/479/JG/PL06	A