

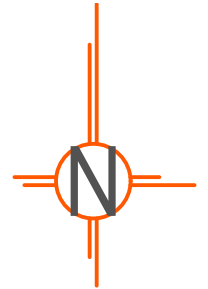
**THE SITE**



Ordnance Survey, (c) Crown Copyright 2021. All rights reserved. Licence number 100022432

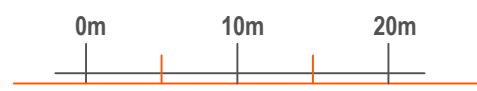
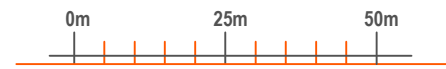
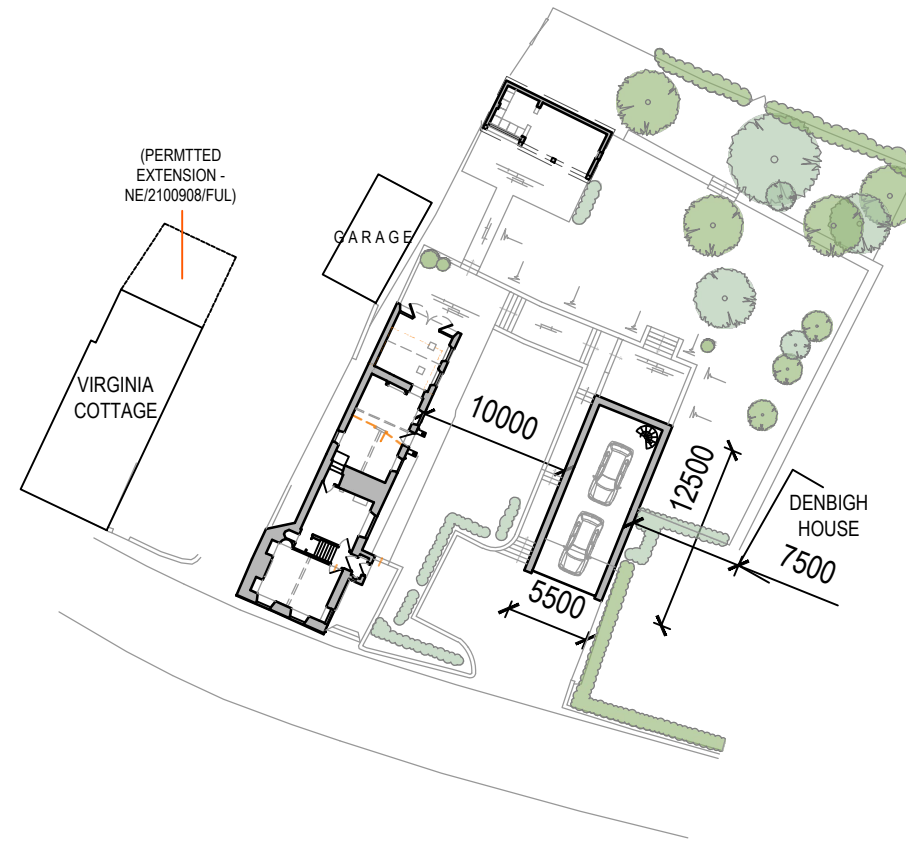
**NOTES**

- BOUNDARY TREATMENTS UNAFFECTED BY PROPOSALS.
- TWO CAR PARKING SPACES PROVIDED.



**LOCATION PLAN**

SCALE - 1:1250



**EXISTING BLOCK PLAN**

SCALE - 1:500

**PROPOSED BLOCK PLAN**

SCALE - 1:500

A 11.08.21 AMENDED IN ACCORDANCE WITH CLIENT COMMENTS JI

**Revisions**

Project  
12 Main Street  
Bulwick  
NN17 3DY  
PE31 8

Drawing  
**Location and Block Plans**

**Harris McCormack Architects**

[harrismccormackarchitects.co.uk](http://harrismccormackarchitects.co.uk)

ArchHaus Peterborough Road Wansford PE8 6JN  
t 01780 433 334 architects@harrismccormack.co.uk

Date 24/06/21	Scale VRS @A3	Drawn
Job No. 20-965	Drawing No. (00)001	Revision A