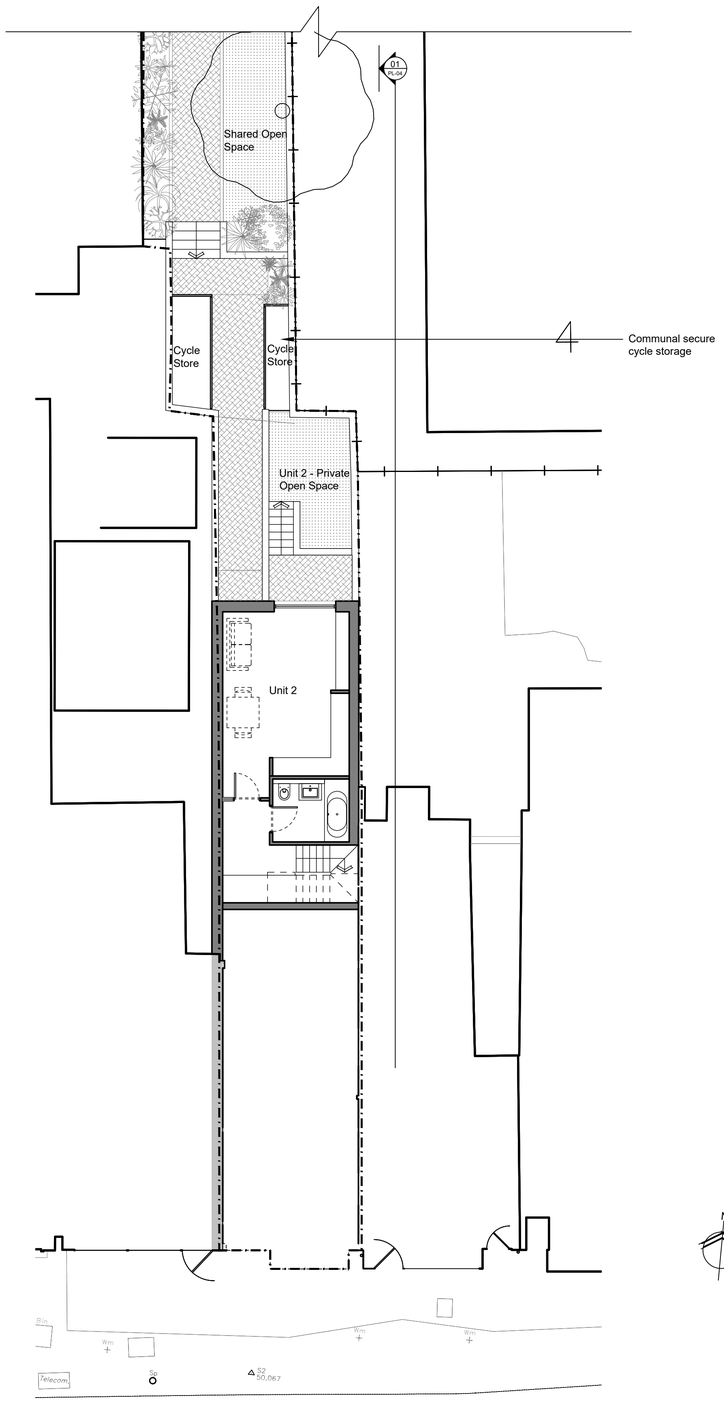

01 PL-01 Proposed Lower Ground Floor Plan

-

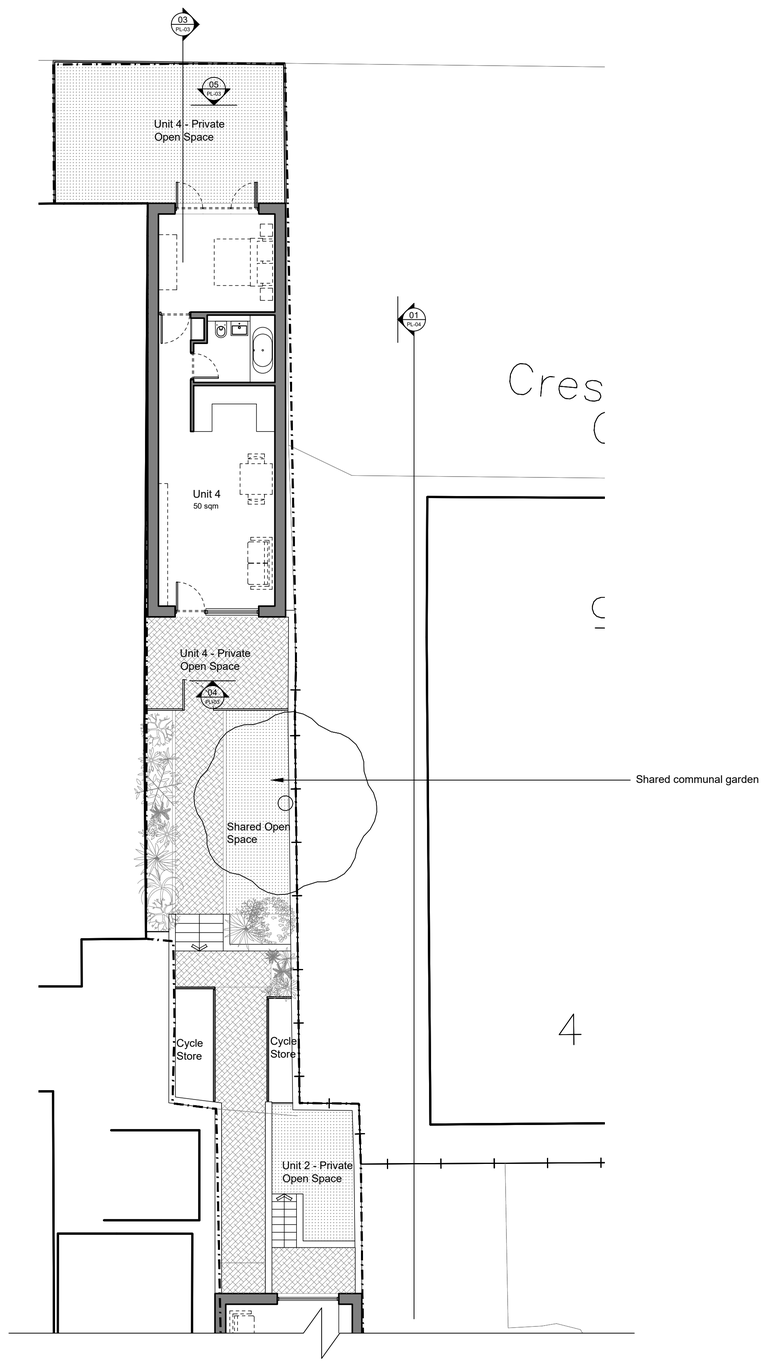

02 PL-01 Proposed Lower Ground Floor Plan

-

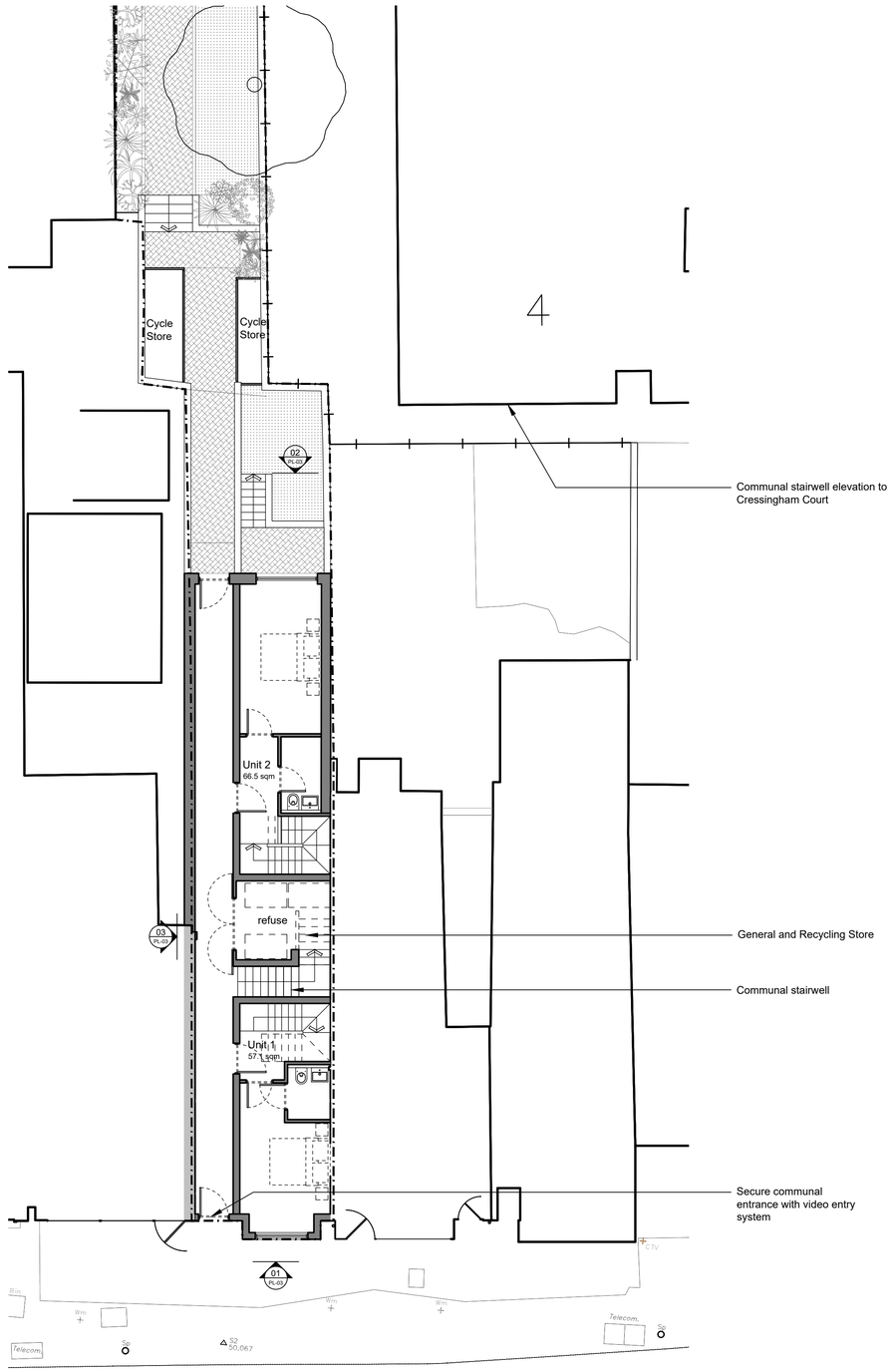

03 PL-01 Proposed Ground Floor Plan

-

Notes

1. Drawing used for the status indicated only
2. All dimensions and setting out shall be checked and confirmed and any discrepancies to be reported to the Architect prior to commencement of any work
3. All work and materials to be in accordance with current statutory legislation, relevant codes of practice and British Standards
4. Drawing to be read in accordance with relevant consultants and sub-contractors drawings and specifications

0 .5 1M 2 3 4 5 10m

SCALE = 1:100

0 1M 2 4 6 8 10 20M

SCALE = 1:200

Site Boundary:

- Site boundary assumed and indicated as shown based on interpretation of topographical survey.

- Should exact clarification of boundary be required then a third party boundary professional must be appointed

Revision	Comment	Date

Project
16 Gilbert Road
Belvedere
Kent
DA17 5DA

Client
Private Client

Title
Proposed Plans

Drawing Status
Planning

Project No.
047

Scale	Sheet	Date	Drawing No.	Rev
1:100 / 1:200	A1 / A3	March 21	PL-01	-