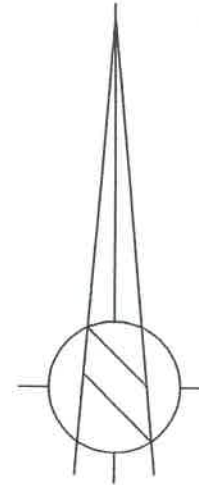




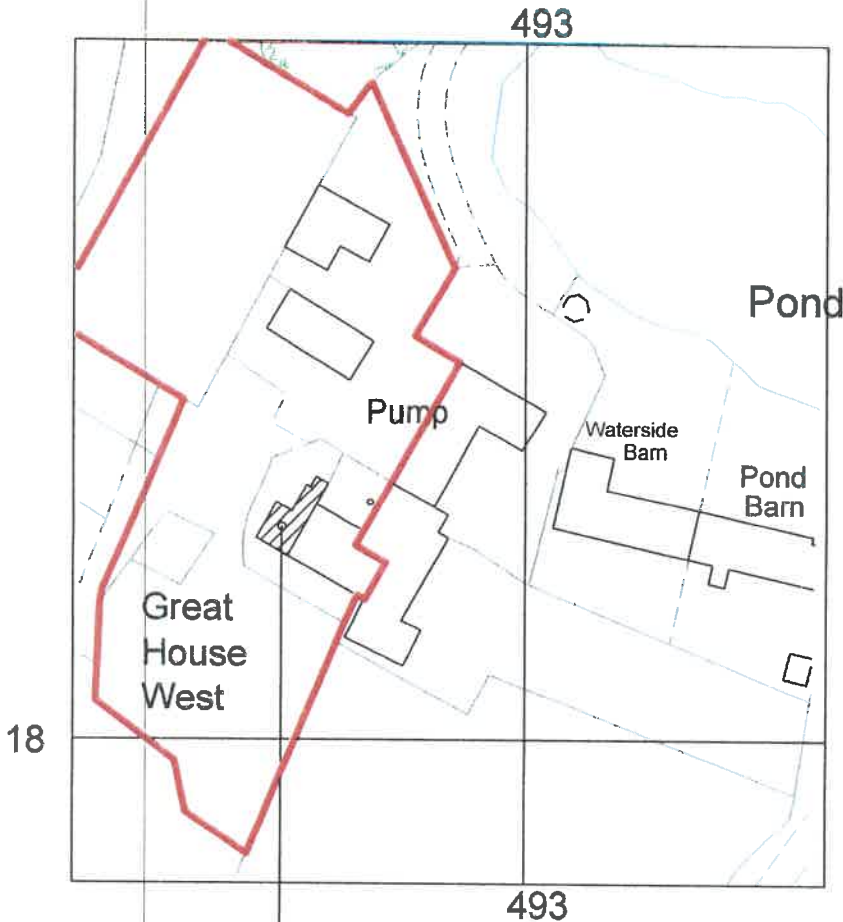
Metres

Azimuth VectorMap

● Crown copyright and database rights 2021 OS 100038864
Reproduction in whole or in part is prohibited
without the permission of Ordnance Survey.



Existing



201892m

Pond

Pump

Waterside Barn

Pond Barn

Great House West

18

18

201781m

493

349240m

349340m

Location of existing lean-to, extension and conservatory to be demolished shown hatched.



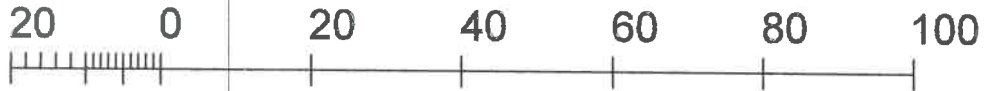
Mr and Mrs H Dehareng

Great House West
Trellech Grange
Chepstow
Monmouthshire
NP16 6QN

Existing Location and
Block Plan

Scale 1:1000.

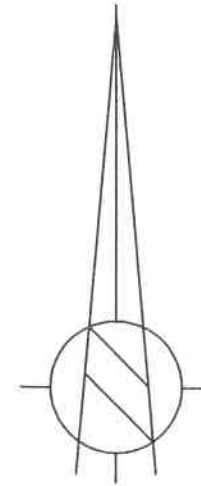
Dwg No 11.



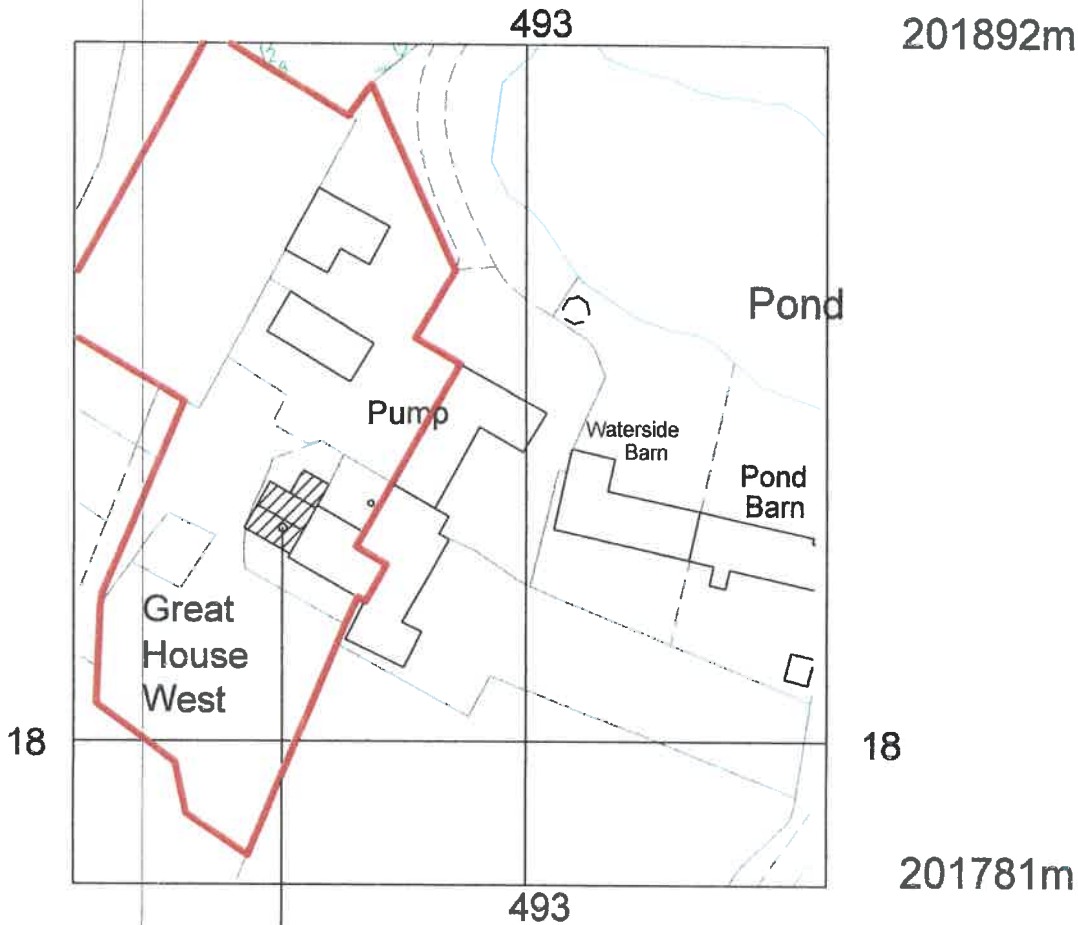
Metres

Azimuth VectorMap

© Crown copyright and database rights 2021 OS 100038864
Reproduction in whole or in part is prohibited
without the permission of Ordnance Survey.



Proposed



Mr and Mrs H Dehareng

Great House West
Trellech Grange
Chepstow
Monmouthshire
NP16 6QN

Proposed Location and
Block Plan

Scale 1:1000.

Dwg No 12.

349240m

Location of proposed new extension following demolition of existing lean-to, extension and conservatory.

349340m