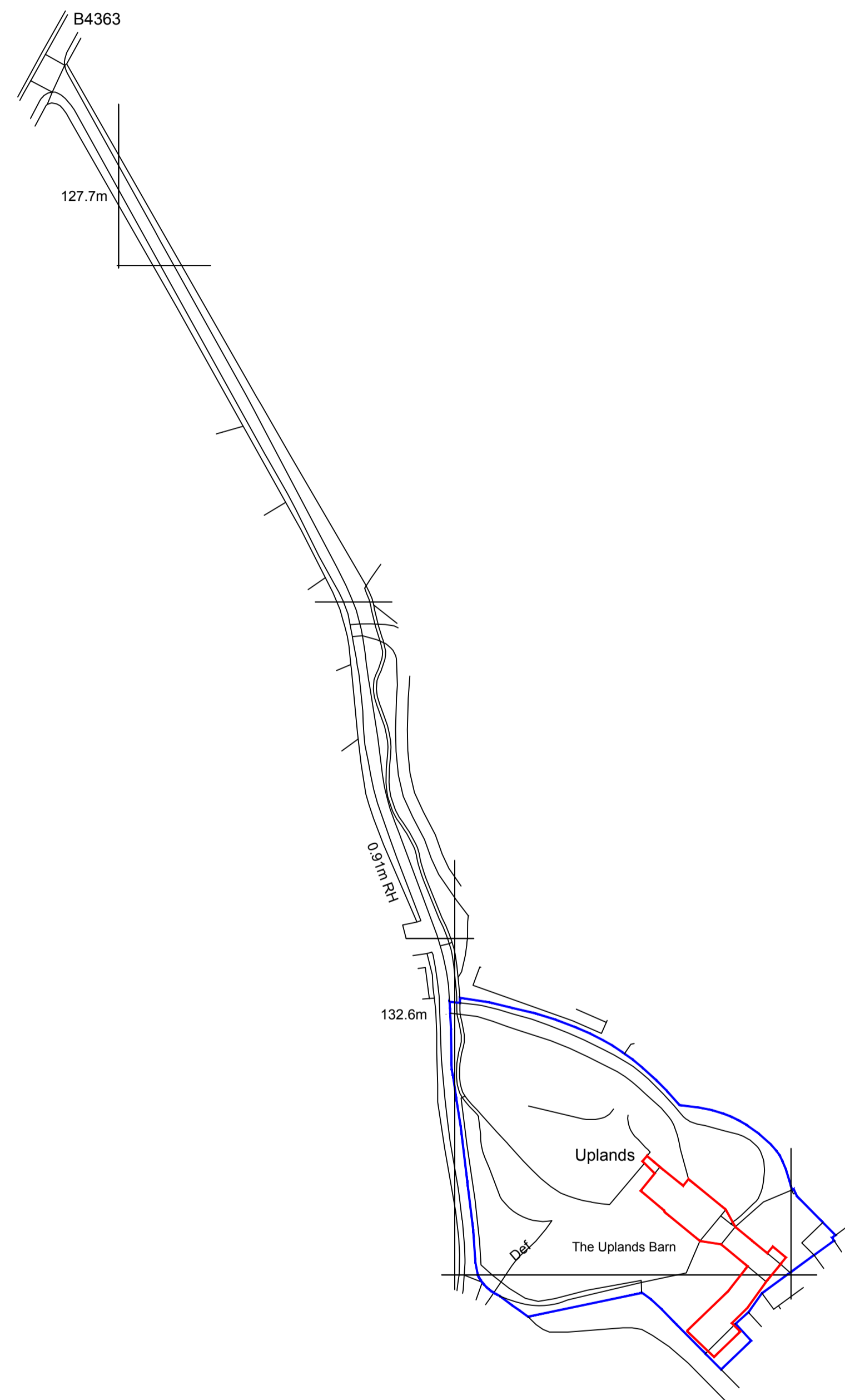
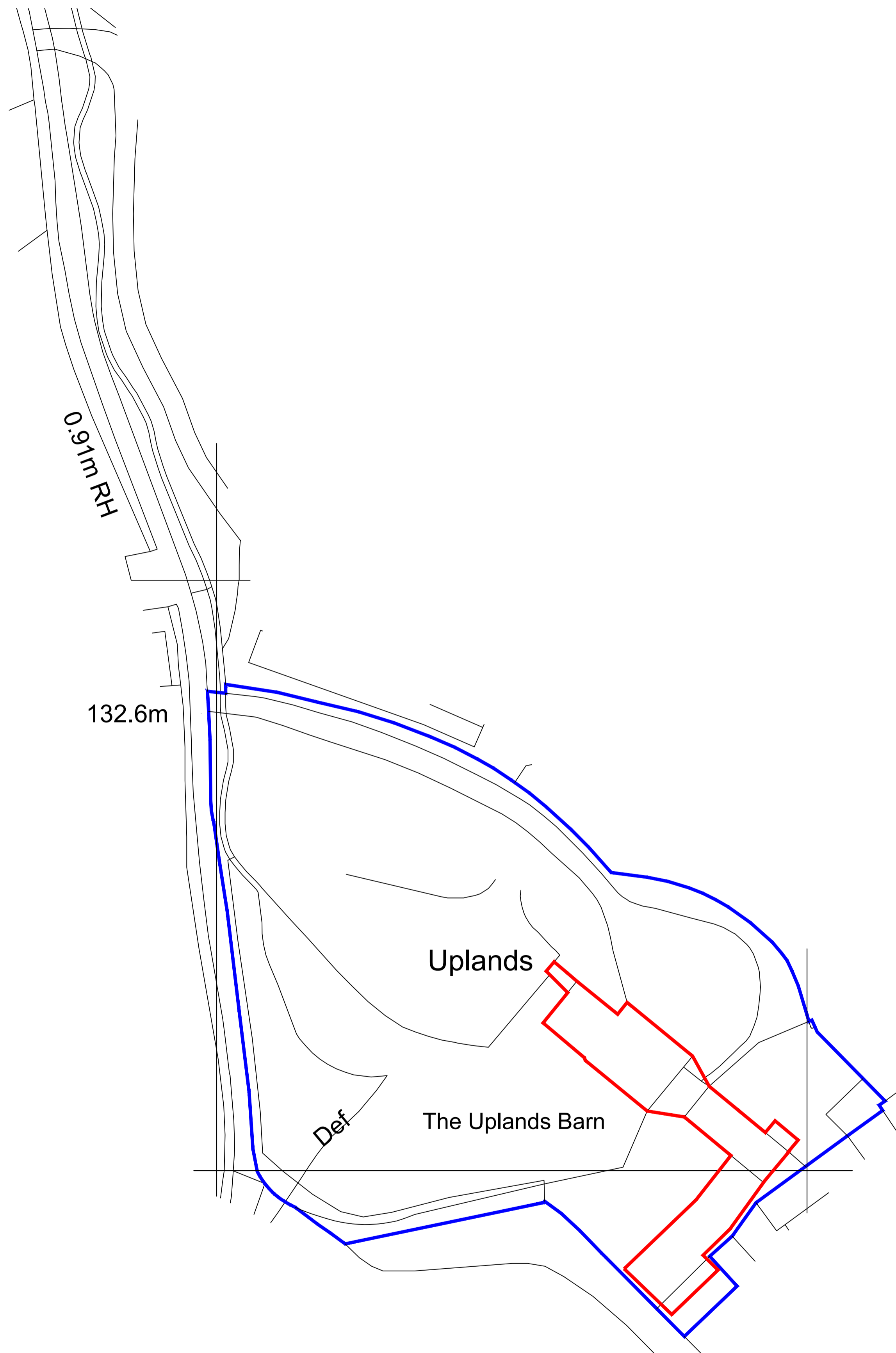


L
O
C
A
T
I
O
N



BLOCK PLAN

SCALE 1:1250



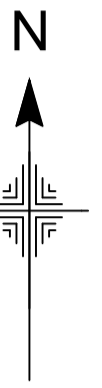
LOCATION PLAN

SCALE 1:500

PLANNING

© Copyright

NOTES:
 THIS DRAWING, IDEAS AND CONCEPTS ARE COPYRIGHT OF THE JOHNSON AND JOHNSON DESIGN PARTNERSHIP LTD AND NOT TO BE REPRODUCED EXCEPT BY WRITTEN PERMISSION.
 ALL DIMENSIONS TO BE CHECKED ON SITE AND ANY DISCREPANCIES AND ADJUSTMENTS TO BE NOTED AND PASSED TO THE CA FOR FURTHER INSTRUCTIONS.
 DO NOT SCALE DRAWING, IF IN DOUBT ASK.



Rev.	Uplands, Bridgnorth	Date
REV A	Uplands, Bridgnorth	15/07/21
REV B	Scale Change	01/09/21



Johnson House
 Station Lane
 Bridgnorth
 Shropshire
 WV16 5DP
 T: 01746 768191
 F: 01746 769515

Drawing Title:	Scale:
LOCATION PLAN	VARIES@A1

Drawing No.	Project No.	Revision:	Drawn by:	Check by:
PL-0001	554	REV B	BB	VJ

Crown Copyright and database rights 2021. OS 100031961 National Map Centre. Purchased 10/07/2021 1 year licence.

S
I
T
E
P
L
A
N