



## 1:200 planning for biomass

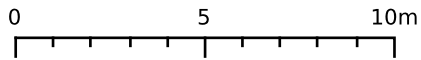
### LEGEND

-  Land relating to this application
-  Adjoining land that we own

Produced: 30/08/2021

Reference: 21-FBF4B24D-1

Scale: 1:200 (at A4)



Centre Coordinates: 288488.390719 E,  
614728.278243 N

This map contains Ordnance Survey data.

Reproduction in whole or part is prohibited without the prior permission of Ordnance Survey.

The representation of road, track or path is no evidence of a boundary or right of way. The representation of features as lines is no evidence of a property boundary.

