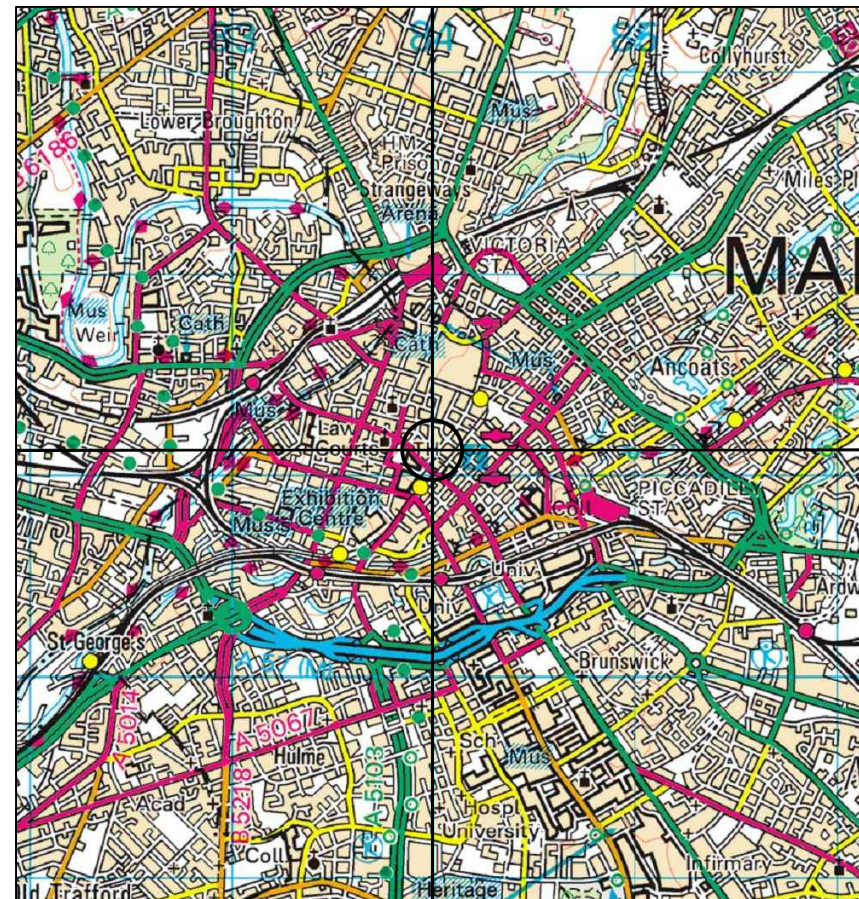


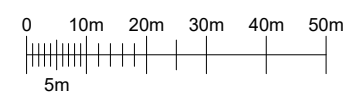
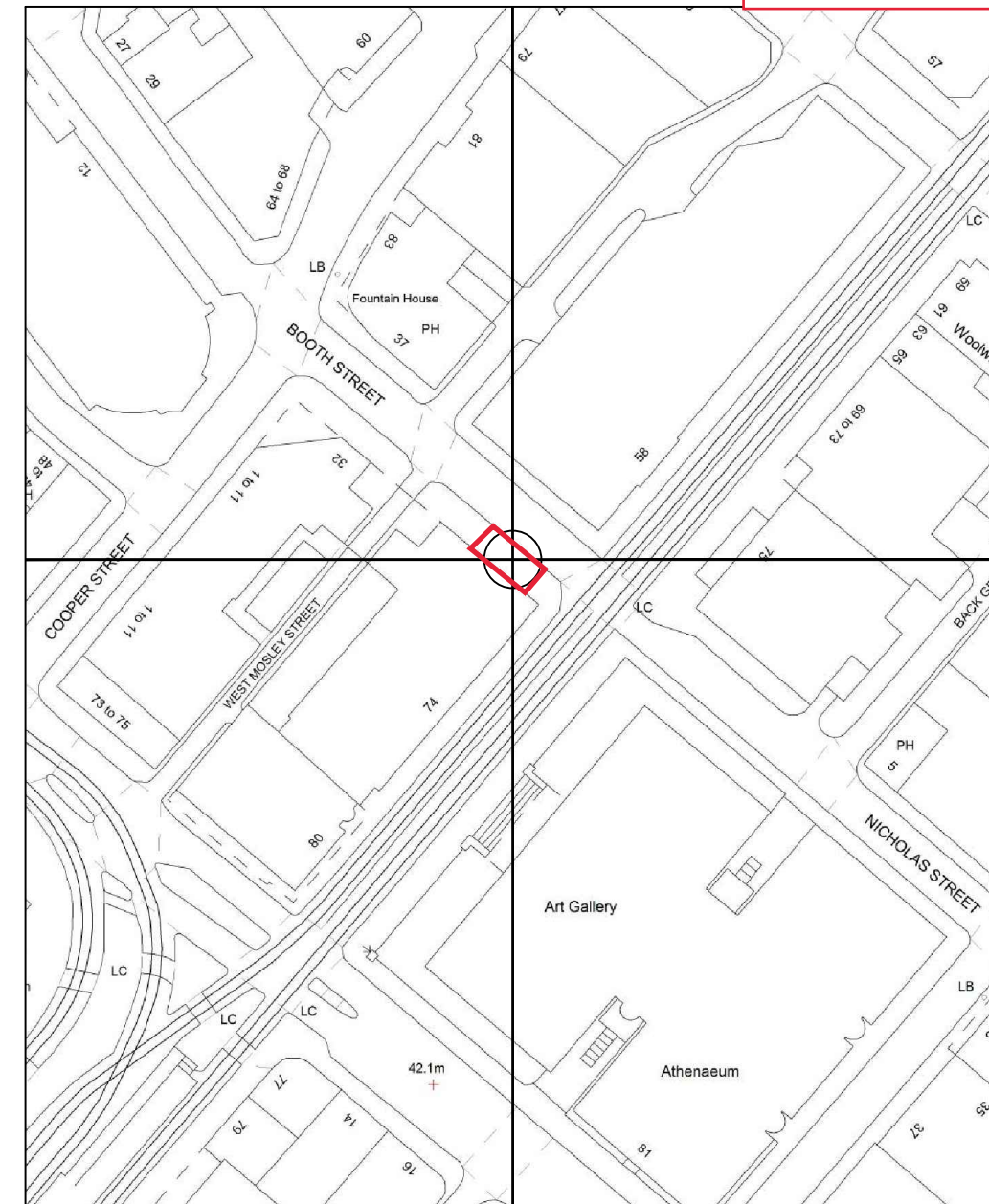


384050, 398084



SITE LOCATION
SCALE 1:50000

Ordnance Survey map extract based upon Landranger map series with the permission of the controller of Her Majesty's Stationery Office.
Mono Consultants Limited licence no. ES100017753.
Crown copyright.



DETAILED SITE LOCATION
SCALE 1:1250

Ordnance Survey map extract based upon Landranger map series with the permission of the controller of Her Majesty's Stationery Office.
Mono Consultants Limited licence no. ES100017753.
Crown copyright.

GENERAL NOTES

Use written dimensions only, do not scale from drawing. Use latest revision of all referenced information.

Rev	Date	Description	Drawn	Chkd
A	10.06.19	FIRST ISSUE	ASE	JE

mono # MONO CONSULTANTS LIMITED
70-76 Steam Packet House
Cross Street
Manchester, M2 4JG
t. 44 (0)161 839 8839
www.monoconsultants.com



Drg Status
PLANNING

Cell No. & Name

MAN 042A

Site Name & Address
BOOTH STREET
(ADJ NO. 74 MOSLEY ST)
M2 3LW

Drawing Title
SITE LOCATION MAPS

Scale	As Shown	Date	10.06.19
Drawn By	ASE	Checked By	JE
Drawing Number	001	Revision	A