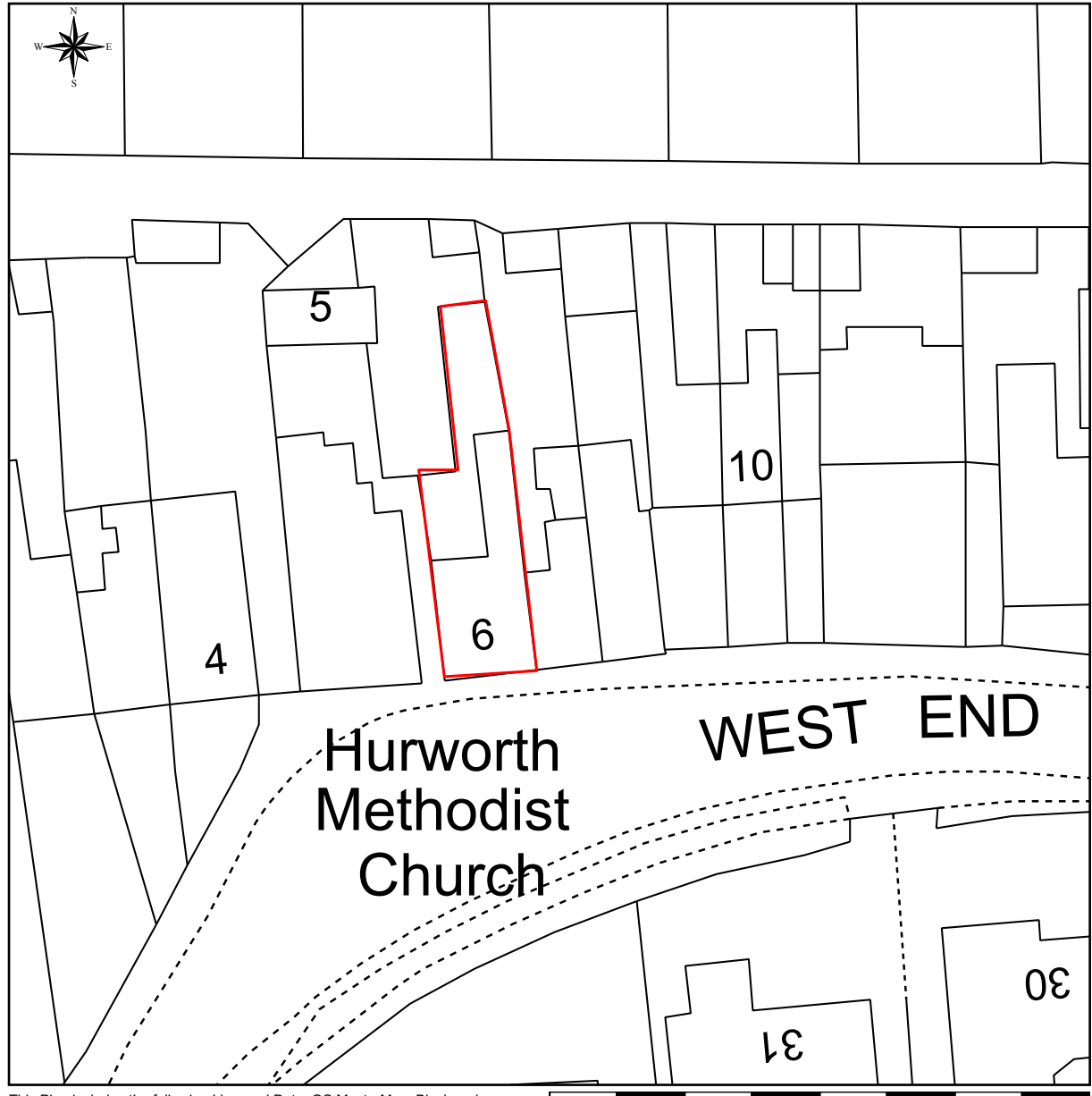


Site Plan/Block Plan near DL2 2HB



This Plan includes the following Licensed Data: OS MasterMap, Black and White Site Plan/Block Plan by the Ordnance Survey National Geographic Database and incorporating surveyed revision available at the date of production. Reproduction in whole or in part is prohibited without the prior permission of Ordnance Survey. The representation of a road, track or path is no evidence of a right of way. The representation of features, as lines is no evidence of a property boundary. © Crown copyright and database rights, 2021. Ordnance Survey 0100031673

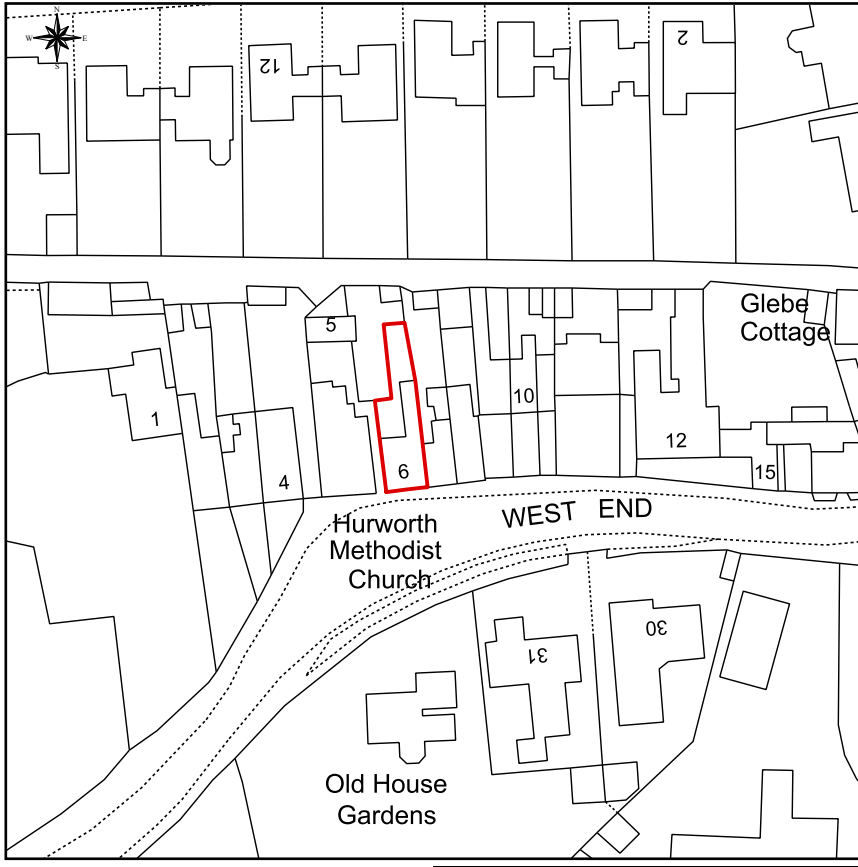
Scale: 1:500, paper size: A4



emapsite™
plans

Prepared by: Matthew Ball, 17-02-2021

Location Plan near DL2 2HB



This Plan includes the following Licensed Data: OS MasterMap Black and White PDF, Location Plan by the Ordnance Survey National Geographic Database and incorporating surveyed revision available at the date of production. Reproduction in whole or in part is prohibited without the prior permission of Ordnance Survey. The representation of a road, track or path is no evidence of a right of way. The representation of features, as lines is no evidence of a property boundary. © Crown copyright and database rights, 2021. Ordnance Survey 0100031673

Scale: 1:1250, paper size: A4



emapsite™
plans

Prepared by: Matthew Ball, 17-02-2021

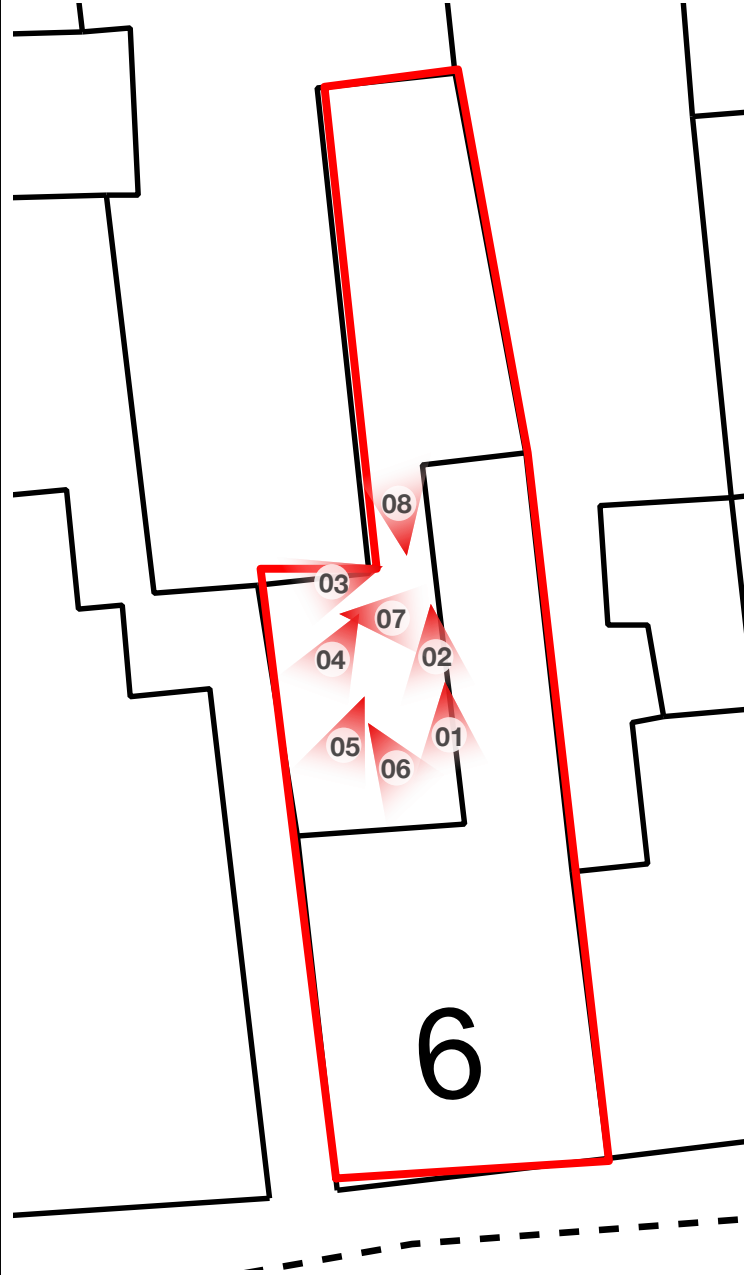


View 01



View 02

GENERAL NOTES:
This drawing must not be copied in whole or in part without prior written permission of MATT BALL ARCHITECTURE. This drawing must be read in conjunction with other architect's drawings & all schedules/Building Bye-Law check list and with all relevant structural engineering drawings, details and specifications. It is the contractor's responsibility to ensure that all work is carried out in accordance with all statutory requirements and to the approval of the building control officer (B.C.O.). The contractor is responsible for the setting out of the works. Any discrepancy found between this drawing and any other architect's detail drawing, schedule and/or specification must be reported to the architect before the work is carried out. Do not scale from this drawing. Refer only to written dimensions. All dimensions must be checked on site. The relevant British Standards for materials and their uses are to be adhered to. Manufacturers installation & fitting instructions must be obtained and adhered to at all times.



REV	DESCRIPTION	DATE
No	Note	Date

JOB TITLE

Address: No.6 West End, Hurworth-on-Tees

Client: Ms Dent

Works: Extension and Alterations

DRAWING TITLE

Status: Stage 2 - Planning

Drawing: Existing Block Plan, Location Plan and Photos

DATE	DRAWING NO	REV
18/02/2021	SVY 01	
SCALE	DRAWN	
Various @ A1	M. Ball / B.Dakin	



View 03



View 04



View 05



View 06



View 07



View 08



Matt Ball Architecture LLP
5 Zetland Square Business Centre, Dundas Street, Richmond, DL10 7AB
www.mattballarchitecture.com
Chartered Architects