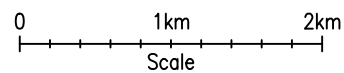



SITE LOCATION

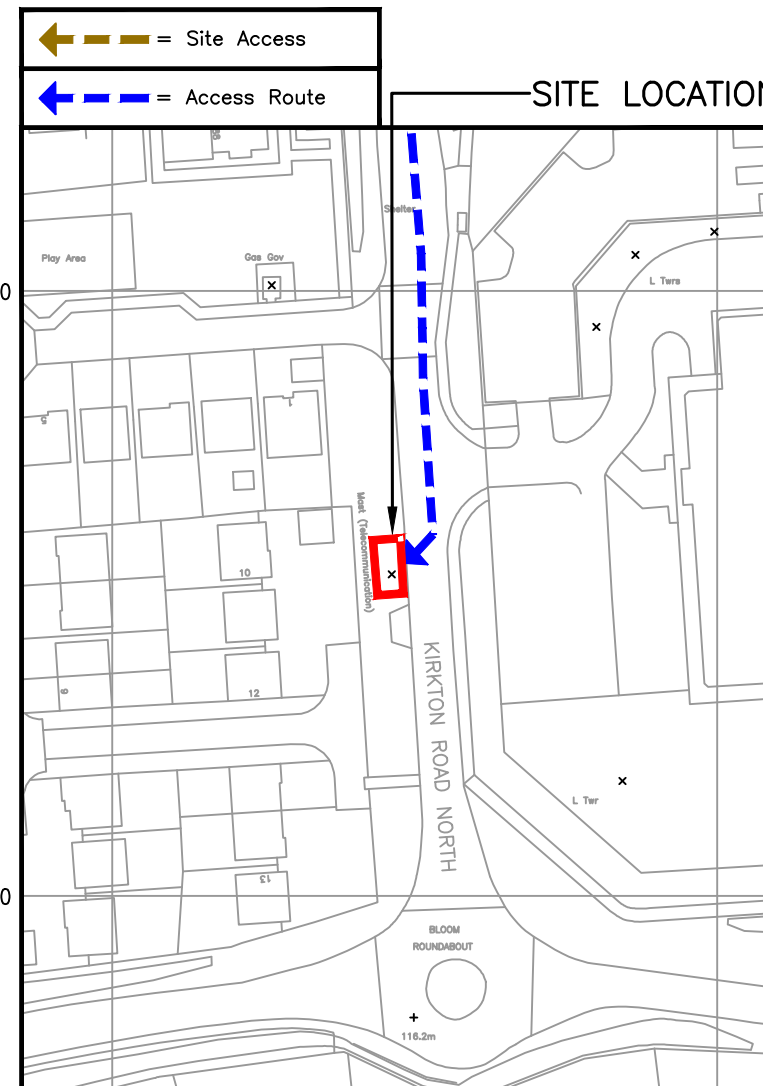
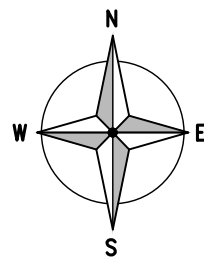


SITE LOCATION
(Scale 1:50000)

Ordnance Survey map extract based upon Landranger map series with the permission of the controller of Her Majesty's Stationery Office Licence No. 0100023487 Crown copyright.



SITE PHOTOGRAPH



SITE LOCATION

DETAILED SITE LOCATION
(Scale 1:1250)

Based upon Ordnance Survey map extract with the permission of the Controller of Her Majesty's Stationery Office. Crown copyright. Licence No. 100020449

ALL DIMENSIONS ARE IN mm UNLESS NOTED OTHERWISE

N.G.R E: 304340 N: 667256

CONCESSION REQUIRED NO

DIRECTIONS TO SITE:
FROM M8, EXIT AT JUNCTION 3A. TAKE THE A779 EXIT TO BATHGATE/BROXBURN/LIVINGSTON WEST. AT ROUNDABOUT TAKE THE 1ST EXIT ONTO CARNEGIE ROAD. AT NEXT ROUNDABOUT, TAKE THE 1ST EXIT ONTO ROUNDABOUT ROAD. AT NEXT ROUNDABOUT TAKE THE 3RD EXIT TO STAY ON STARLAW ROAD. AT NEXT ROUNDABOUT TAKE THE 2ND EXIT ONTO THE A705. AT ROUNDABOUT TAKE THE 4TH EXIT ONTO KIRKTON ROAD NORTH. SITE IS APPROX. 0.9 MILES ON RIGHT HAND SIDE.

NOTES:

— OUTLINE OF BOUNDARY DEMISE

A	Issued for Approval	BB	GF	15.07.21
REV	MODIFICATION	BY	CH	DATE

WHP Telecoms Ltd
Faraday Court
401 Faraday Street, Birchwood Park
Warrington, WA3 6GA
Tel: 01925 424100 Fax: 01925 424101
e-mail: info@whptelecoms.com

O₂
CTIL

Cell Name		Opt.
KIRKTON ROAD NORTH S/W		-
Cell ID No		
CTIL	TEF	VF
137615	043400	75210

Site Address / Contact Details
KIRKTON ROAD NORTH
LIVINGSTON
EH54 6GU

Drawing Title: SITE LOCATION MAPS				
Purpose of issue: PLANNING				Dwg Rev:
Drawing Number: 100				A
Surveyed By: VC		Original Sheet Size: A3		Pack Issue:
Drawn: BB	Date: 15.07.21	Checked: GF	Date: 15.07.21	A