notes

Front Elevation No 51 Bennet Road

Rear Elevation No 51 Bennet Road

Scale 1:100 @ A3

Scale in Metres

0 1 2 3 4 5

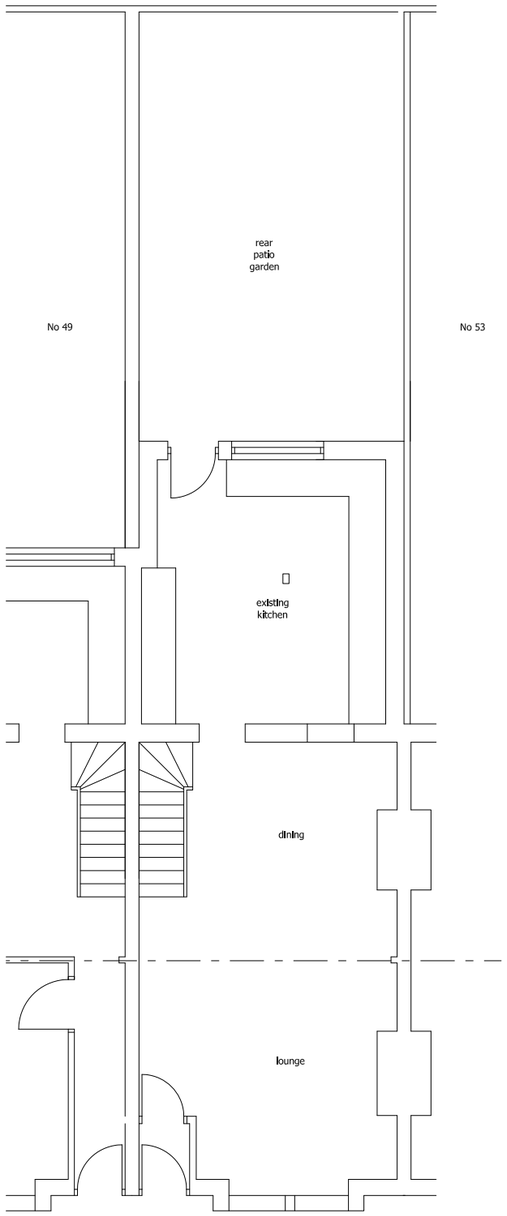

Level 0 Plan No 51 Bennet Road

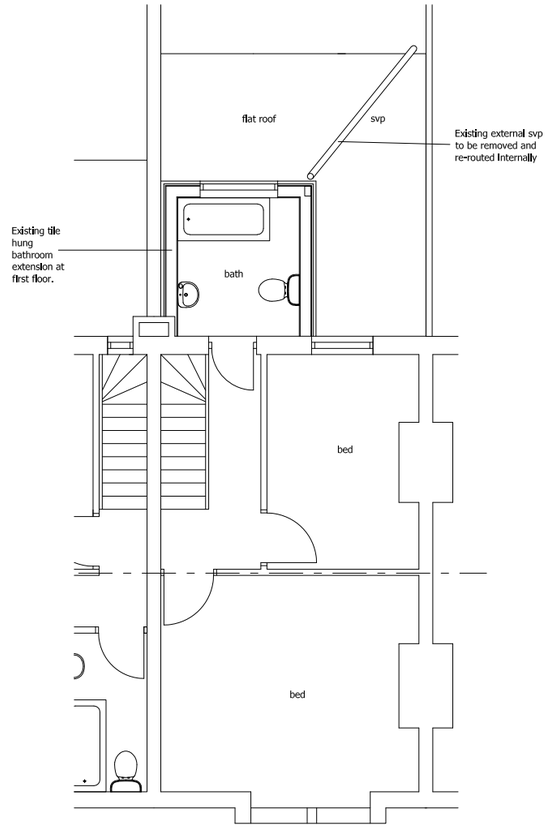

Level 1 Plan No 51 Bennet Road

Scale 1:100 @ A3

Scale In Metres

0 1 2 3 4 5

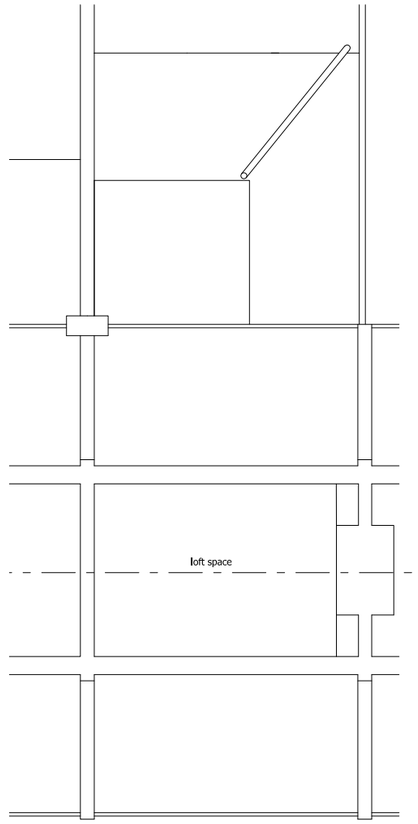

Attic Plan No 51 Bennet Road

Site Location Plan

1:1250@A3

Scale In Metres

0 5 10 15 20 25 50

N

PRELIMINARY
6th Sept 2021

revision	date	description	dwn	chkd
A	06.09.21	scales confirmed	aw	
-				-
				-

project 51 Bennett Road Brighton	scale AS SHOWN
	date 19.04.21
Ian Picken -	drawn AW
	checked -
Existing Plans, Section and Elevations	
drawing number 2101/SK/010	revision A

DO NOT SCALE FROM THIS DRAWING. THIS DRAWING IS COPYRIGHT ©