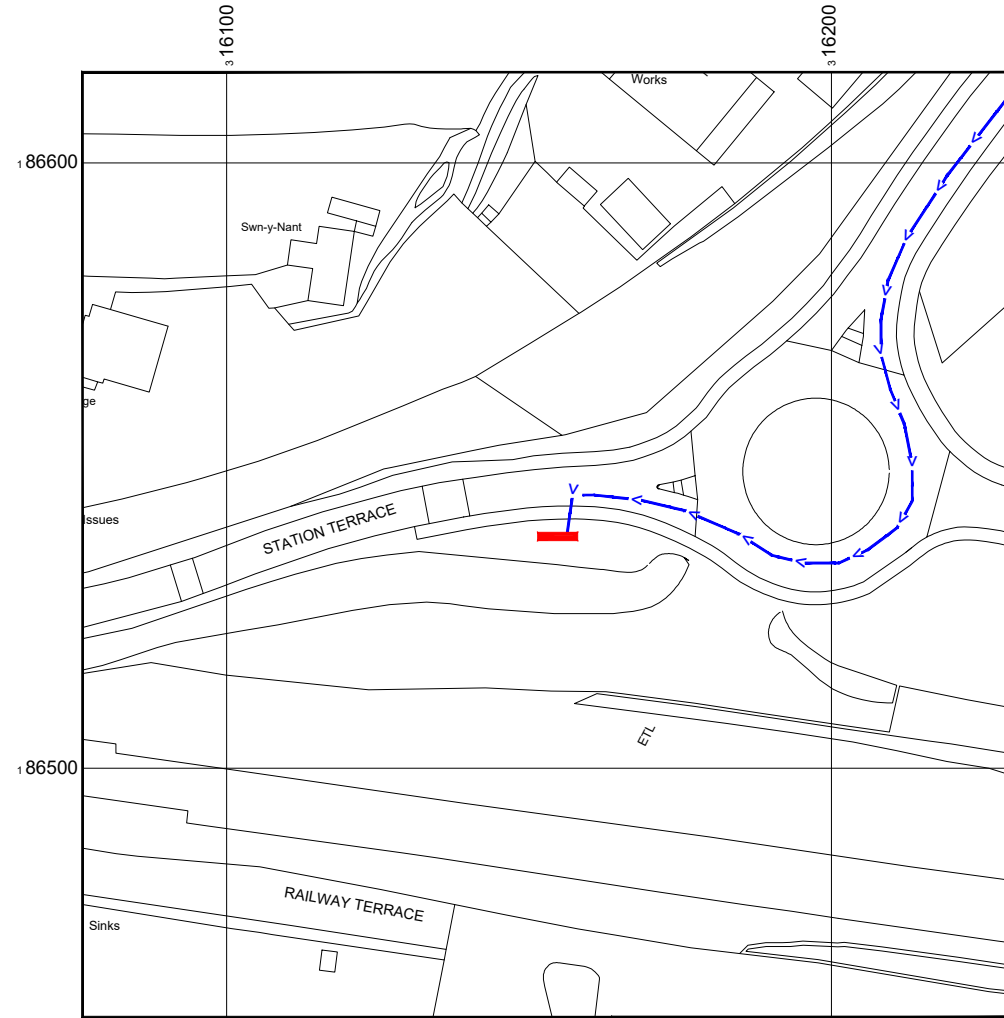


SITE LOCATION



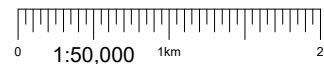
Reproduced by permission of Ordnance Survey on behalf of the Controller of Her Majesty's Stationery Office
All rights reserved. © Crown Copyright licence no. 100062043



Reproduced by permission of Ordnance Survey on behalf of the Controller of Her Majesty's Stationery Office
All rights reserved. © Crown Copyright licence no. 100062043

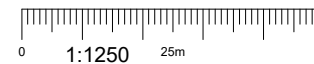
NGR E: 316154 N: 186540

SITE AREA PLAN



SITE PHOTOGRAPH

SITE LOCATION PLAN



GOOGLE MAPS QR CODE

GOOGLE MAPS - <https://goo.gl/maps/rBRoxYAJmjUdhkr5>

GOOGLE STREETVIEW - <https://goo.gl/maps/aLq3UQnPMqqGhLTy8>

NOTES:

1. ALL DIMENSIONS IN MM UNLESS OTHERWISE NOTED.

DIRECTIONS TO SITE:

Head south-west on M4. Keep right at the fork to stay on M4. At junction 30, take the A4232 exit to Cardiff/Caerdydd(Dn). At Pentwyn Interchange, take the 4th exit onto Maes-Y-Bryn Road. Continue onto Cefn-Porth Rd. Turn right onto Rudy Rd. Turn left. Turn left. Continue onto Van Rd. At the roundabout, take the 1st exit. At the roundabout, take the 1st exit. Follow Station Terrace and site location is on the left hand side.

Site Provider's Property Boundary:



Access Route To Site:



Access Route:



Master:	MBNL / EE:	Project:	Purpose of Issue:	Issue:
M001	MBNL	5G UNILATERAL	Planning	A
Date:	16/08/2021	Revision / Upgrade Description:		
Drawn:	CDN	First Issue - Site nomination dated: TBC		
Checked:	DH			
Approved:	SD			

CK Hutchison Networks (UK) Limited

Great Brighams Mead,
Vaestern Road, Reading,
Berkshire, England,
RG1 8DJ

Design Consultant & Principal Contractor:



WHP Telecoms
Unit 1 Maple Park,
Low Fields Avenue, Leeds
LS12 6HH

Tel: 01133023550
e-mail: info@whptelecoms.com

Site Name: **STATION TERRACE STREETWORKS**

Site ID: **CAE18860**

Address: **STATION TERRACE, DENSCOMBE,
ST MARTINS, CAERPHILLY, WALES,
CF83 1LN**

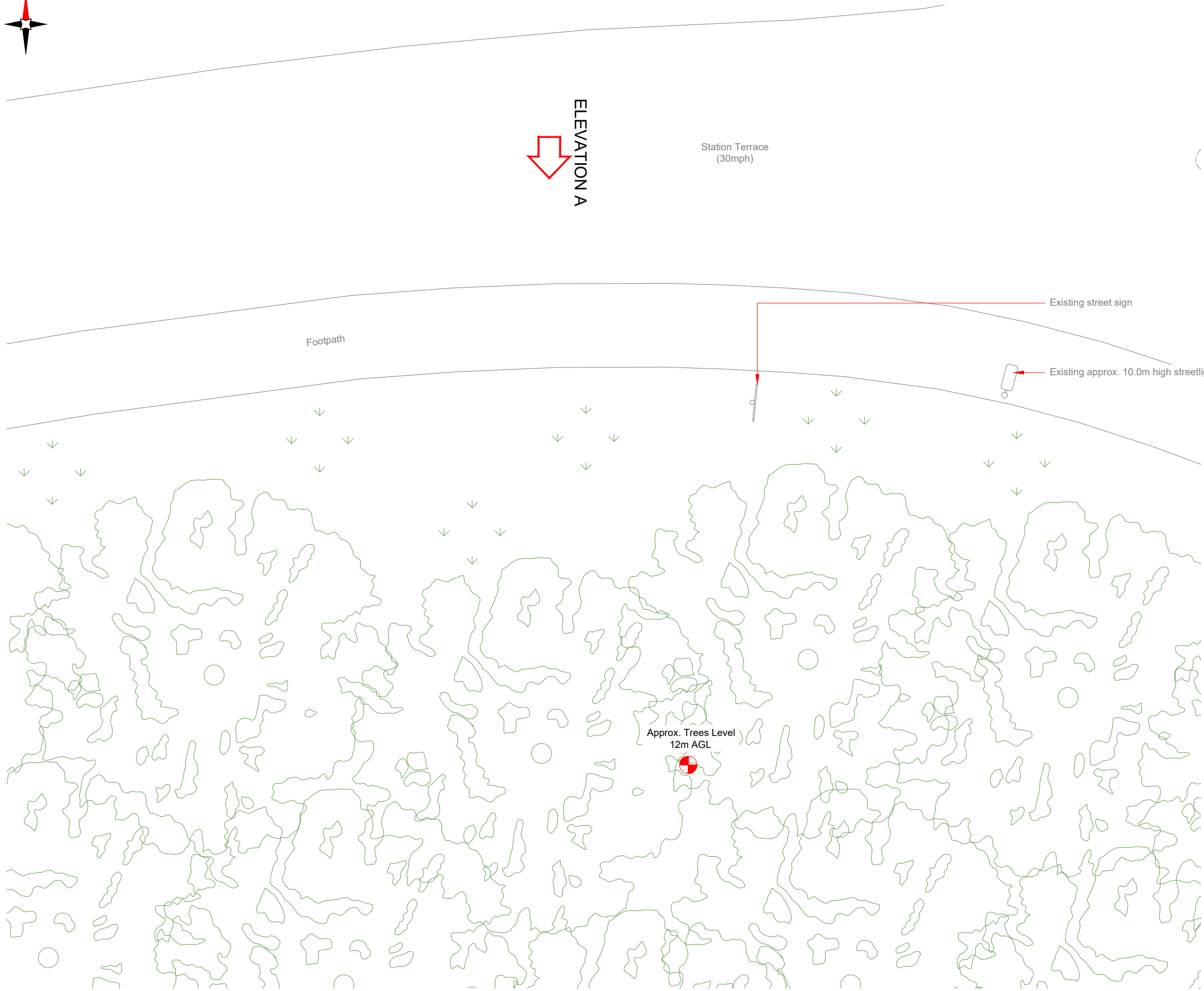
Title: **002 SITE LOCATION PLAN**

Project: **5G UNILATERAL**

Purpose of Issue: **PLANNING**

EE Cell ID:	MBNL Cell ID:	Cell ID:
N/A	N/A	N/A

Master Drawing No:	Issue:
CAE18860_M001	A



ELEVATION A

Station Terrace
(30mph)

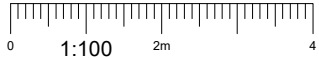
Footpath

Existing street sign

Existing approx. 10.0m high streetlight

Approx. Trees Level
12m AGL

EXISTING SITE PLAN



NOTES:

1. ALL DIMENSIONS IN MM UNLESS OTHERWISE NOTED.

Master:	MBNL / EE:	Project:	Purpose of Issue:	Issue:
M001	MBNL	5G UNILATERAL	Planning	A
Date:	Revision / Upgrade Description:			
16/08/2021	First Issue - Site nomination dated: TBC			
Drawn:	CDN			
Checked:	DH			
Approved:	SD			

CK Hutchison Networks (UK) Limited
 Great Brighams Mead,
 Vastern Road, Reading,
 Berkshire, England,
 RG1 8DJ

Design Consultant & Principal Contractor:



WHP Telecoms
 Unit 1 Maple Park,
 Low Fields Avenue, Leeds
 LS12 6HH
 Tel: 01133023550
 e-mail: info@whptelecoms.com

Site Name: **STATION TERRACE STREETWORKS**

Site ID: **CAE18860**

Address:
**STATION TERRACE, DENSCOMBE,
 ST MARTINS, CAERPHILLY, WALES,
 CF83 1LN**

Title: **100 EXISTING SITE PLAN**

Project: **5G UNILATERAL**

Purpose of Issue: **PLANNING**

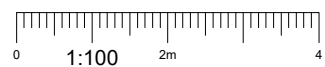
EE Cell ID:	MBNL Cell ID:	Cell ID:
N/A	N/A	N/A

Master Drawing No: **CAE18860_M001** Issue: **A**

100mm
50mm
10mm



EXISTING ELEVATION A



NOTES:

1. ALL DIMENSIONS IN MM UNLESS OTHERWISE NOTED.

Master:	MBNL / EE:	Project:	Purpose of Issue:	Issue:
M001	MBNL	5G UNILATERAL	Planning	A
Date:	16/08/2021	Revision / Upgrade Description:		
Drawn:	CDN	First Issue - Site nomination dated: TBC		
Checked:	DH			
Approved:	SD			

CK Hutchison Networks (UK) Limited

Great Brighams Mead,
Vastern Road, Reading,
Berkshire, England,
RG1 8DJ

Design Consultant & Principal Contractor:



WHP Telecoms
Unit 1 Maple Park,
Low Fields Avenue, Leeds
LS12 6HH

Tel: 01133023550
e-mail: info@whptelecoms.com

Site Name: **STATION TERRACE STREETWORKS**

Site ID: **CAE18860**

Address:
**STATION TERRACE, DENSCOMBE,
ST MARTINS, CAERPHILLY, WALES,
CF83 1LN**

Title: **150 EXISTING ELEVATION A**

Project: **5G UNILATERAL**

Purpose of Issue: **PLANNING**

EE Cell ID:	MBNL Cell ID:	Cell ID:
N/A	N/A	N/A

Master Drawing No:	Issue:
CAE18860_M001	A

100mm
50mm
10mm



Antenna Aperture ID	Proposed 4G/5G Bearing
A1	330°
A2	330°
B1	90°
B2	90°
C1	210°
C2	210°

NOTES:
1. ALL DIMENSIONS IN MM UNLESS OTHERWISE NOTED.

ELEVATION A
↓

Station Terrace
(30mph)

Existing street sign

Existing approx. 10.0m high streetlight

Footpath

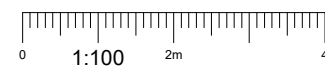
4625
0005

3000

- Proposed G-100876 cabinet
- Proposed 2No. cabinets
- Proposed 10No. paving slabs
- Proposed Phase 8 monopole c/w wraparound cabinet at base

Approx. Trees Level
12m AGL

PROPOSED SITE PLAN



Master: M001	MBNL / EE: MBNL	Project: 5G UNILATERAL	Purpose of Issue: Planning	Issue: A
Date: 16/08/2021	Drawn: CDN	Revision / Upgrade Description: First Issue - Site nomination dated: TBC		
Checked: DH	Approved: SD			

CK Hutchison Networks (UK) Limited

Great Brighams Mead,
Vastern Road, Reading,
Berkshire, England,
RG1 8DJ

Design Consultant & Principal Contractor:



WHP Telecoms
Unit 1 Maple Park,
Low Fields Avenue, Leeds
LS12 6HH

Tel: 01133023550
e-mail: info@whptelecoms.com

Site Name: **STATION TERRACE STREETWORKS**

Site ID: **CAE18860**

Address: **STATION TERRACE, DENSCOMBE,
ST MARTINS, CAERPHILLY, WALES,
CF83 1LN**

Title: **210 PROPOSED SITE PLAN**

Project: **5G UNILATERAL**

Purpose of Issue: **PLANNING**

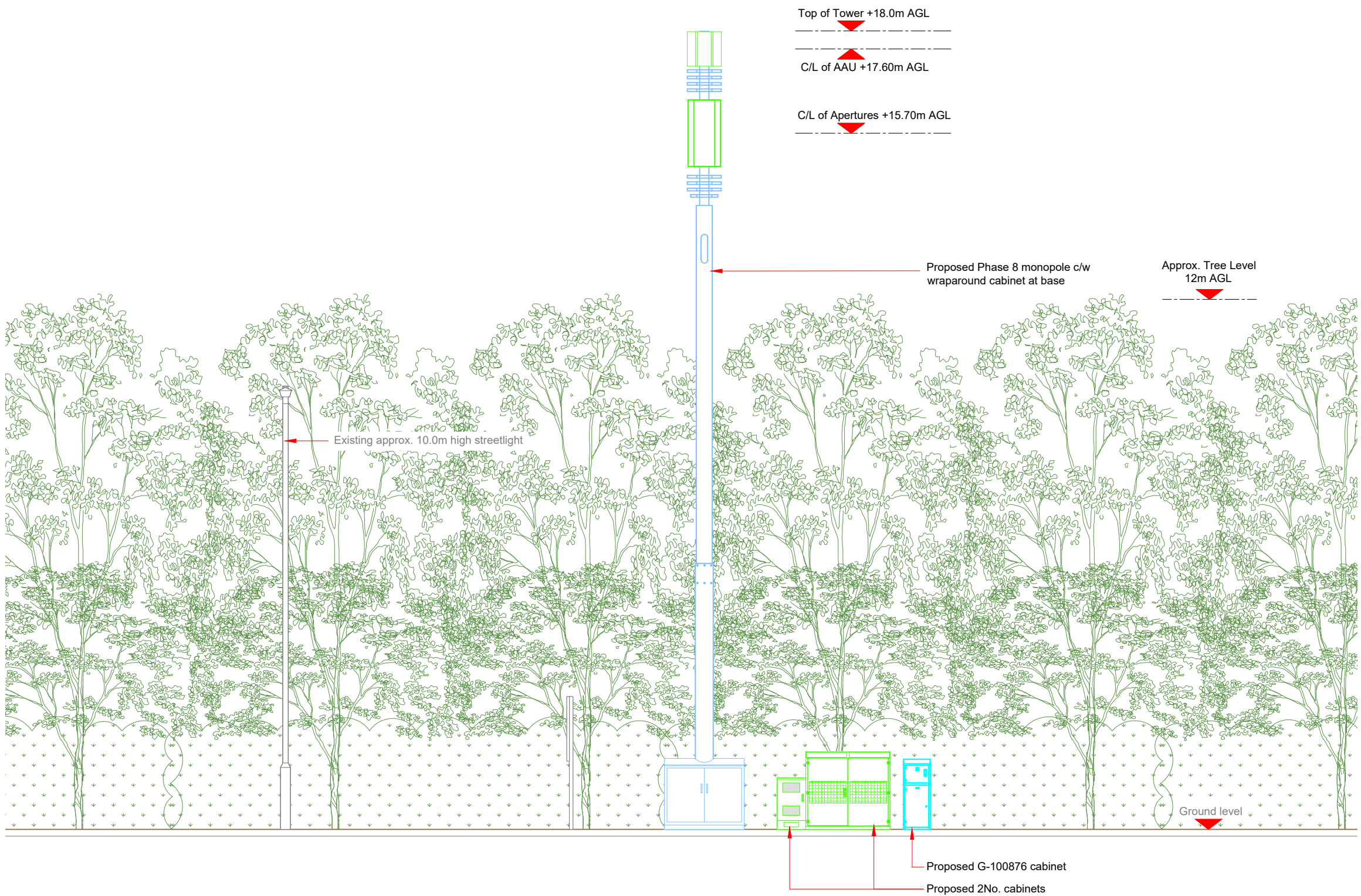
EE Cell ID: N/A	MBNL Cell ID: N/A	Cell ID: N/A
-----------------	-------------------	--------------

Master Drawing No: **CAE18860_M001** Issue: **A**

100mm
50mm
10mm

Antenna Aperture ID	Proposed 4G/5G Bearing
A1	330°
A2	330°
B1	90°
B2	90°
C1	210°
C2	210°

NOTES:
1. ALL DIMENSIONS IN MM UNLESS OTHERWISE NOTED.



Master:	MBNL / EE:	Project:	Purpose of Issue:	Issue:
M001	MBNL	5G UNILATERAL	Planning	A
Date:	16/08/2021	Revision / Upgrade Description:		
Drawn:	CDN	First Issue - Site nomination dated: TBC		
Checked:	DH			
Approved:	SD			

CK Hutchison Networks (UK) Limited
Great Brighams Mead,
Vastern Road, Reading,
Berkshire, England,
RG1 8DJ

Design Consultant & Principal Contractor:
WHP Telecoms
Unit 1 Maple Park,
Low Fields Avenue, Leeds
LS12 6HH
Tel: 01133023550
e-mail: info@whptelecoms.com

Site Name:
STATION TERRACE STREETWORKS

Site ID:
CAE18860

Address:
**STATION TERRACE, DENSCOMBE,
ST MARTINS, CAERPHILLY, WALES,
CF83 1LN**

Title:
260 PROPOSED ELEVATION

Project:
5G UNILATERAL

Purpose of Issue:
PLANNING

EE Cell ID:	MBNL Cell ID:	Cell ID:
N/A	N/A	N/A

Master Drawing No:	Issue:
CAE18860_M001	A

100mm
50mm
10mm

