











- Key**
-  Site boundary
 -  Proposed access to engineer's details
 -  Existing right of way / Wildings Lane
 -  Existing dwellings
 -  Indicative housing areas
 -  Active frontages
 -  Existing watercourse
 -  Land with Planning consent for residential development, 'Site K' Richmond Point, Queensway
 -  Open fields

REV	DESCRIPTION	DATE
 Rowland Rowland Homes Limited Farington House, Stanfield Business Park, Stanfield Lane, Leyland, Lancashire PR25 4UA Tel: 01772 621166 Fax: 01772 623552 www.rowland.co.uk		
DRAWING		
DEVELOPMENT FRAMEWORK		
PROJECT		
ROSEACRE, WILDING'S LANE, LYTHAM ST. ANNES		
SCALE	1:1000@A3	DRAWING No.
DATE	JULY '21	ROW/SKL-237
DRAWN	RHL	