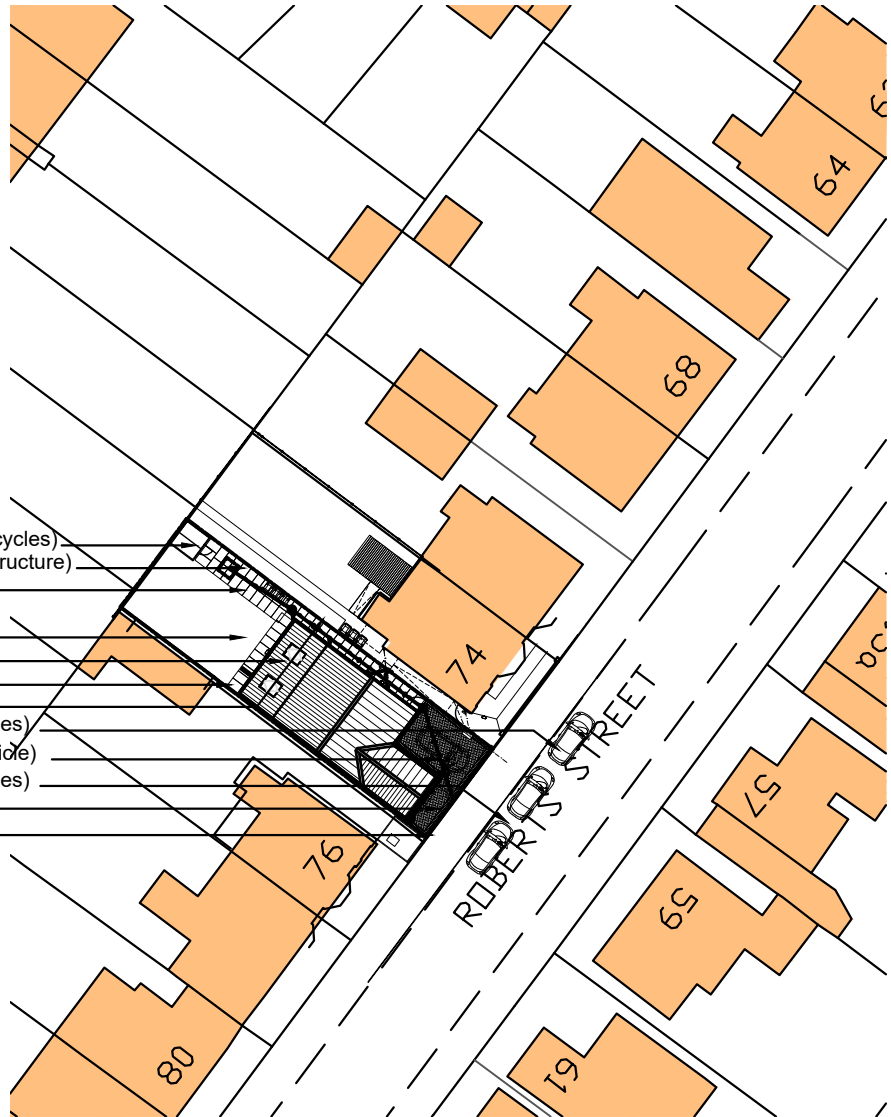
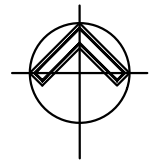
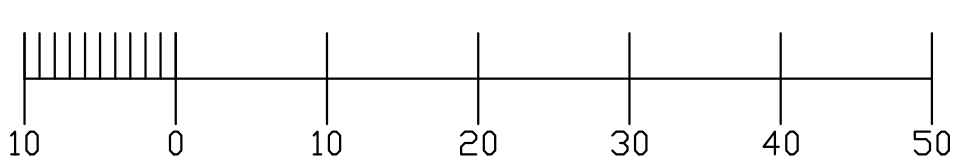


- Proposed shed (for storage of 4No. cycles)
- Proposed soakaway (5m from any structure)
- Proposed path
- Proposed hardstanding for bins
- Proposed lawn
- Proposed dwelling
- Proposed 6' timber fence panel
- Proposed 6' timber fence panel
- Existing on-road parking (1No. vehicles)
- Proposed off-road parking (1No. vehicle)
- Existing on-road parking (2No. vehicles)
- Proposed block paving
- Proposed linear drainage channel



Produced on 19 May 2021 from the Ordnance Survey National Geographic Database and incorporating surveyed revision available at this date.
 This map shows the area bounded by 488109 267605,488209 267605,488209 267705,488109 267705,488109 267605
 Reproduction in whole or part is prohibited without the prior permission of Ordnance Survey.
 Crown copyright 2021. Supplied by copla ltd trading as UKPlanningMaps.com a licensed Ordnance Survey partner (100054135).
 Data licence expires 19 May 2022. Unique plan reference: vlc/632646/857598



Title		Drawing				
74A Roberts Street WELLINGBOROUGH		Proposed Block Plan OPTION 02				
Date	Drawn	Scale	Issue	Drawing No.	Rev.	
07/09/21	#	1:500		P20		

ALL DIMENSIONS TO BE CHECKED ON SITE. ONLY FIGURED DIMENSIONS TO BE USED.