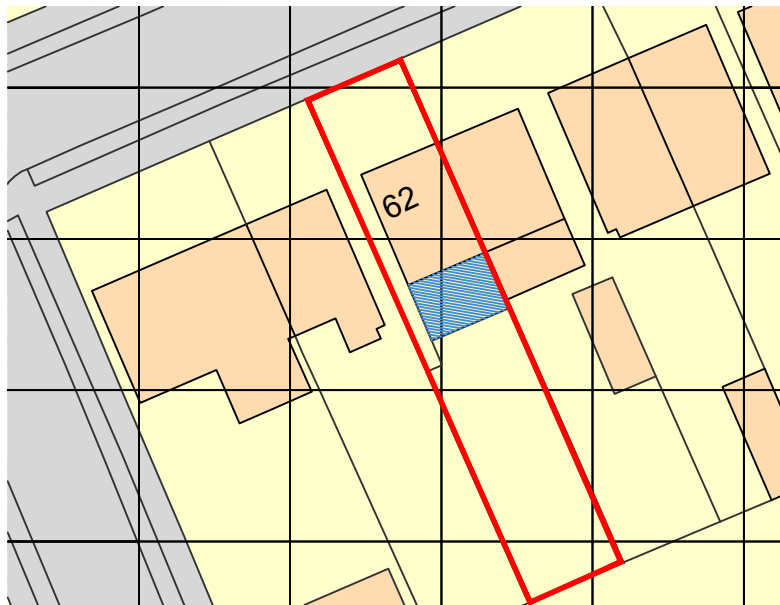
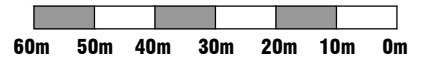


Ordnance Survey, (c) Crown Copyright 2021. All rights reserved. Licence number 100022432

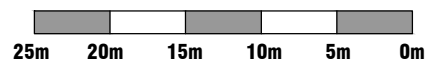
SITE LOCATION PLAN
Scale 1:1250

Scale @ 1:1250



BLOCK PLAN
Scale 1:500

Scale @ 1:500



PRELIMINARY TENDER CONSTRUCTION	62 St Johns Avenue OLD HARLOW, ESSEX CM17 0BD	scale 1:1250/500 @ A4	date/drawn AUG 21 MB
	SITE LOCATION PLAN & BLOCK PLAN	drawing no. 162 - P002	rev. P1