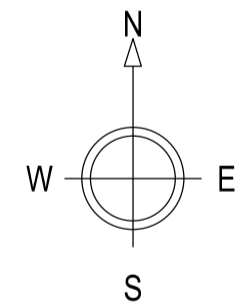


LOCATION PLAN

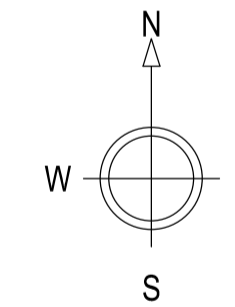
Scale 1:1250



- Ownership Boundary
- Site Boundary
- Site Access

BLOCK PLAN

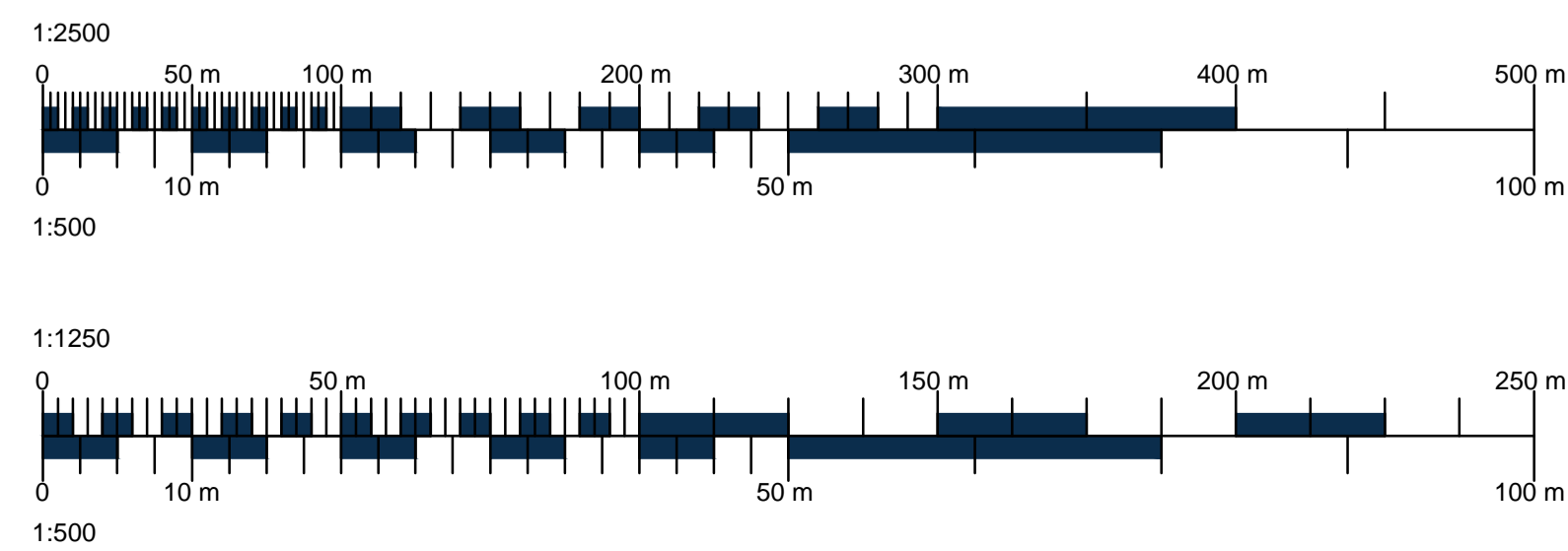
Scale 1:500



- Site Boundary

NOTES:

1. Use written dimensions only. All dimensions to be checked on site and any discrepancies reported to ACORUS immediately. If in doubt ask.
 2. Where relevant, significant hazards have been identified on the drawing. Hazards which should be obvious to a competent contractor or unforeseeable have not been identified.
 3. This drawing is confidential and remains the exclusive property of ACORUS.
 4. Ordnance Survey Paper Map Copying Licence Number: 100039456.
- © ACORUS Rural Property Services Ltd.



- Ownership Boundary
- Site Boundary

Rev.	Date	Description	Dim	Chk
			Drawn	Checked
PROJECT				
Mr & Mrs G Frankpitt The Granary, Woodbere Gardens, Plymtree, Cullompton, EX15 2LN				
TITLE				
Retrospective Planning & Listed Building Location & Block Plan				
SCALE DATE DRAWN BY CHECKED BY				
AS SHOWN	0A1	JUL/21	HJB	JW
JOB NO. DRAWING NO. REVISION				
JW/1598/0421	200_01			

