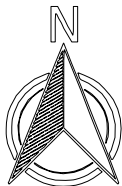
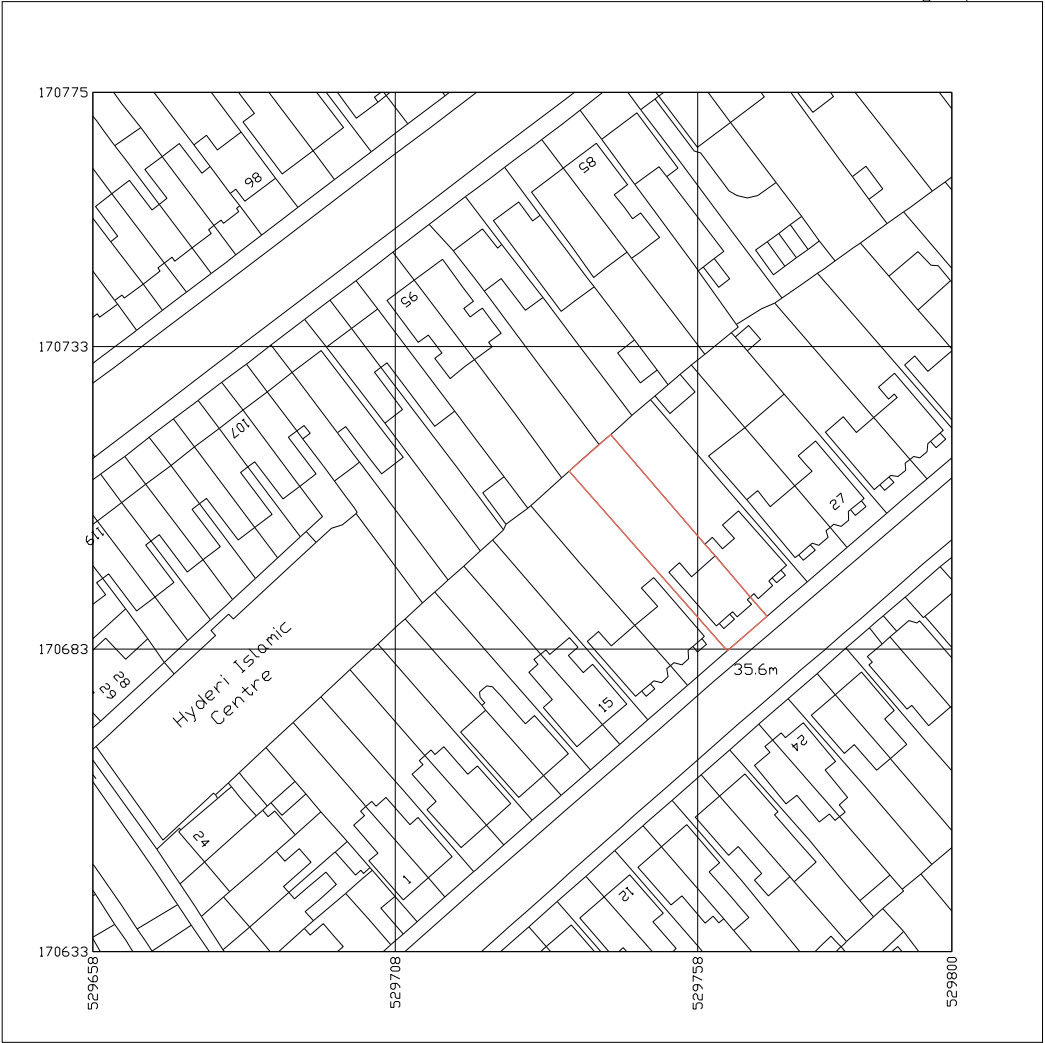




01856 898 022  
www.UKPlanningMaps.com



Produced on 16 July 2021 from the Ordnance Survey National Geographic Database and incorporating surveyed revision available at this date.  
This map shows the area bounded by 529658 170633,529800 170633,529800 170775,529658 170775,529658 170633  
Reproduction in whole or part is prohibited without the prior permission of Ordnance Survey.  
Crown copyright 2021. Supplied by copla ltd trading as UKPlanningMaps.com a licensed Ordnance Survey partner (100054135).  
Data licence expires 16 July 2022. Unique plan reference: v2c/662595/897768



Notes

Do not scale from this drawing.

Verify all dimensions on site.

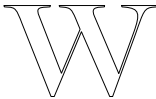
All demolition to be approved by a Chartered Structural Engineer prior to commencement.

For purpose as per the Status of the drawing only - not for Construction.

Re-routing of existing and running of new pipe work and drainage to be to contractor's design.

All works to be in accordance with current Building Regulations and Structural Engineer's information.

Copyright Studio Werc Limited.



Studio Werc Architects

studiowerc.com

info@studiowerc.com

Project 21 BARROW ROAD,  
LONDON, SW16 5PE

Title SITE LOCATION PLAN

Number 2163\_E1\_00

Status EXISTING Scale 1:1250