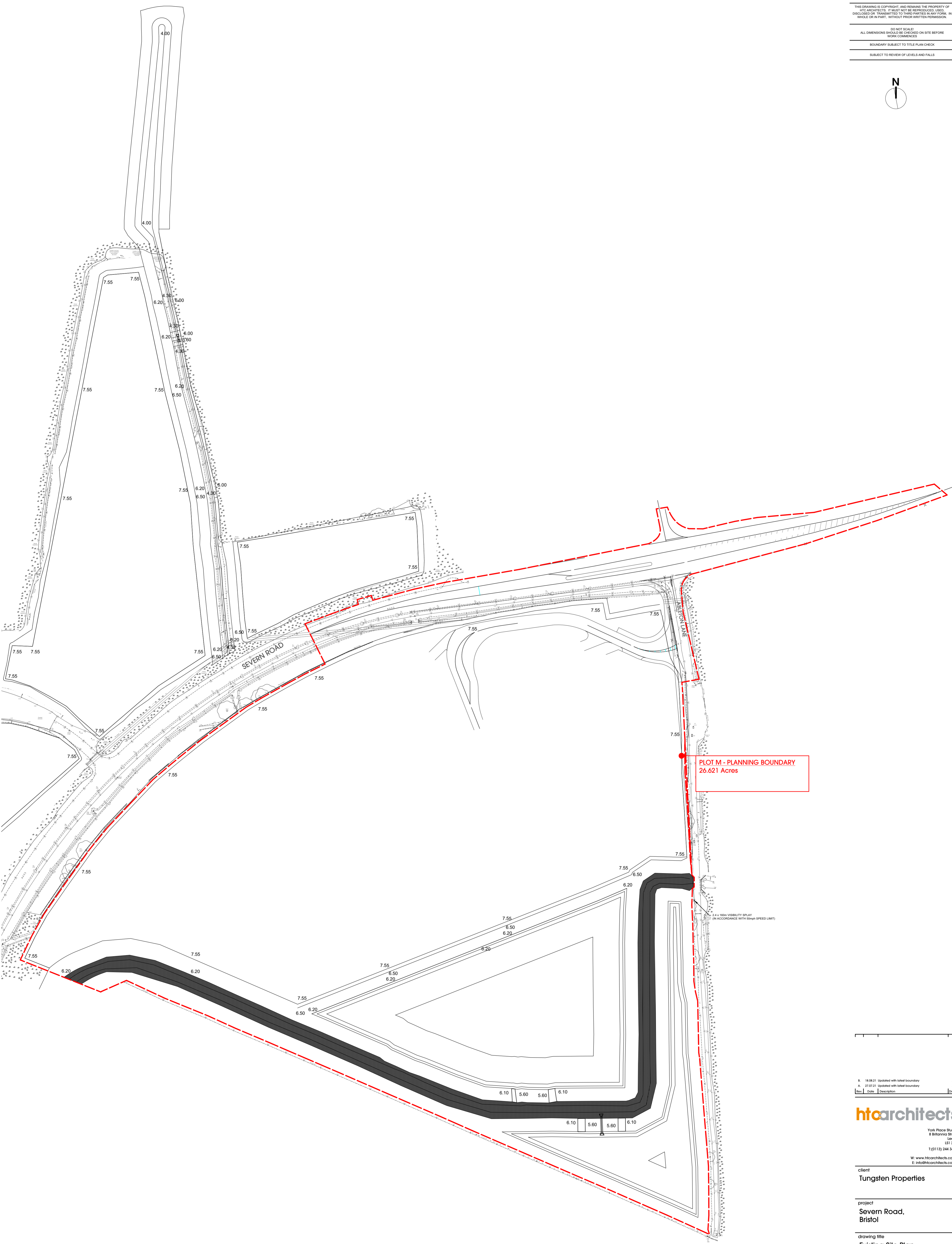
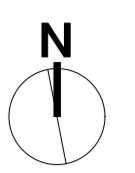



THIS DRAWING IS COPYRIGHT AND REMAINS THE PROPERTY OF HTA ARCHITECTS. IT MUST NOT BE REPRODUCED, USED, DISCLOSED OR TRANSMITTED TO THIRD PARTIES IN ANY FORM, IN WHOLE OR IN PART, WITHOUT PRIOR WRITTEN PERMISSION.

DO NOT SCALE  
ALL DIMENSIONS SHOULD BE CHECKED ON SITE BEFORE WORK COMMENCES  
BOUNDARY SUBJECT TO TITLE PLAN CHECK  
SUBJECT TO REVIEW OF LEVELS AND FALLS



**PLOT M - PLANNING BOUNDARY**  
26.621 Acres

24 x 160m VISIBILITY SPY (IN ACCORDANCE WITH 50mph SPEED LIMIT)



Rev.	Date	Description	Drawn
A	18.08.21	Updated with latest boundary	AJ
A	27.07.21	Updated with latest boundary	AJ

**htaarchitects**  
York Place Studio  
8 Britannia Street  
Leeds  
LS1 2DZ  
T: (0113) 244 3457  
W: www.htaarchitects.co.uk  
E: info@htaarchitects.co.uk

Client  
**Tungsten Properties**

Project  
**Severn Road,  
Bristol**

Drawing Title  
**Existing Site Plan**

date **MAY 2021**  
status **Planning**  
scale **1:1000 @ A1**  
drawn **AJ** checked **DW**  
job no. **2576** dwg no. **P401** rev. **B**

