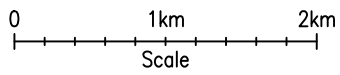
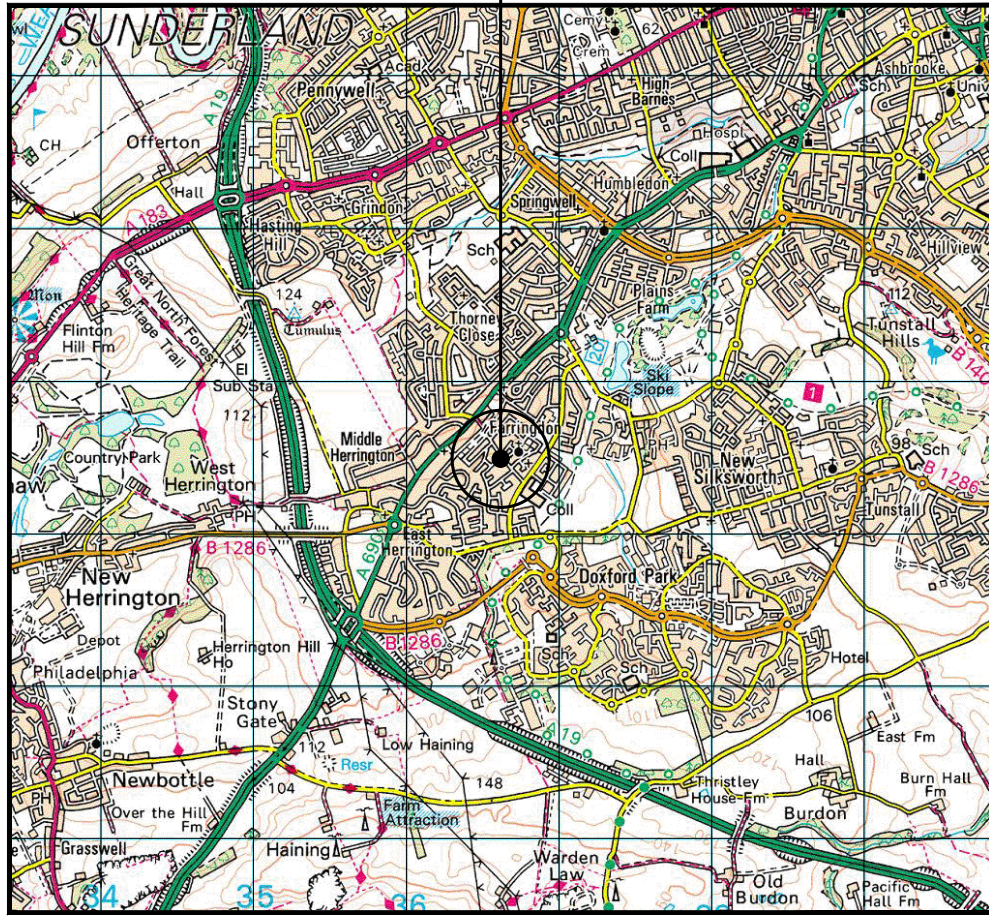


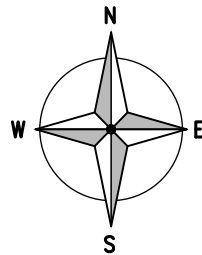
SITE LOCATION



SITE LOCATION
(Scale 1:50000)

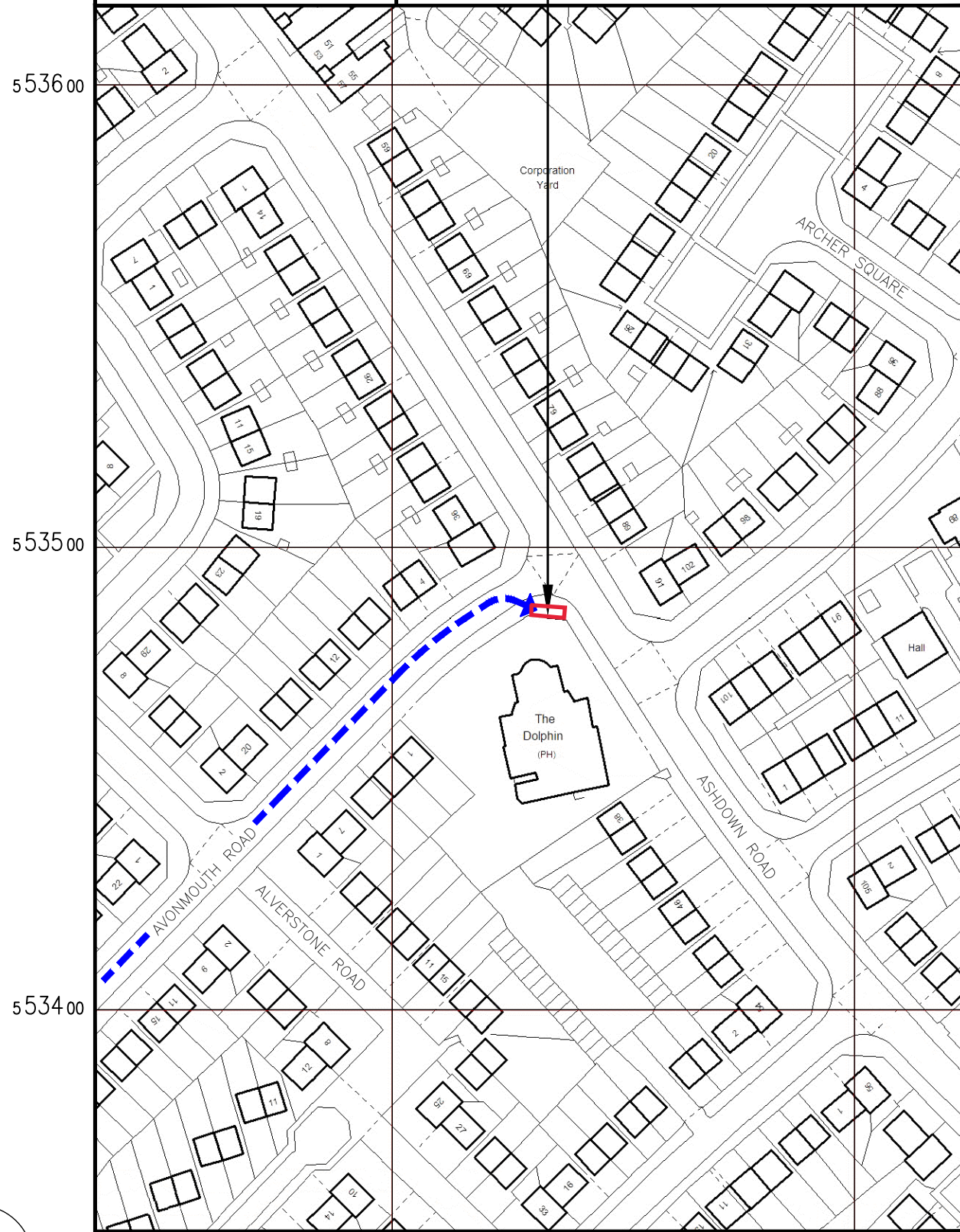


SITE PHOTOGRAPH

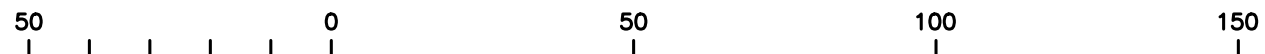


= Right of Access
 = Public Access Route

SITE LOCATION



DETAILED SITE LOCATION
(Scale 1:1250)



ORIGINAL SCALE AT A3 - 1:1250

ALL DIMENSIONS IN METRES

ALL DIMENSIONS ARE IN mm UNLESS NOTED OTHERWISE

N.G.R | E: 436633 N: 553489

CONCESSION REQUIRED | NO

DIRECTIONS TO SITE:
 HEAD NORTH ON A1(M) TOWARD EXIT 62 AT JUNCTION 62, TAKE THE A690 EXIT TO A691 / SUNDERLAND / DURHAM / CONSETT AT THE ROUNDABOUT, TAKE THE 3RD EXIT ONTO A690 GO THROUGH 1 ROUNDABOUT GO 6.7 MI, AT THE ROUNDABOUT, TAKE THE 3RD EXIT ONTO SILKSWORTH RD GO 0.6 MI TURN LEFT ONTO ALLENDALE RD GO 0.1 MI, TURN LEFT ONTO AVONMOUTH RD DESTINATION WILL BE ON THE RIGHT AT JUNCTION OF ASHDOWN ROAD OUTSIDE THE DOLPHIN PUBLIC HOUSE.

NOTES:

B	NGRs Revised	FLCS	NDS	07.09.21
A	Issued for Approval	FLCS	NDS	25.05.21
REV	MODIFICATION	BY	CH	DATE



CORNERSTONE - BEACON 3

Cell Name	Opt.
SW OUTSIDE THE DOLPHIN P.H.	A

Cell ID No		
CTIL	TEF	VF
11492922	036871	N/A

Site Address / Contact Details
 STREETWORKS OUTSIDE THE DOLPHIN PUBLIC HOUSE
 AVONMOUTH ROAD
 SUNDERLAND
 TYNE & WEAR
 SR3 3HY

Drawing Title: **SITE LOCATION MAPS**

Purpose of issue: **PLANNING** Dwg Rev:

Drawing Number: **100** B

Surveyed By: **NDS** Original Sheet Size: **A3** Pack Issue:

Drawn: **FLCS** Date: **25.05.21** Checked: **NDS** Date: **25.05.21** C