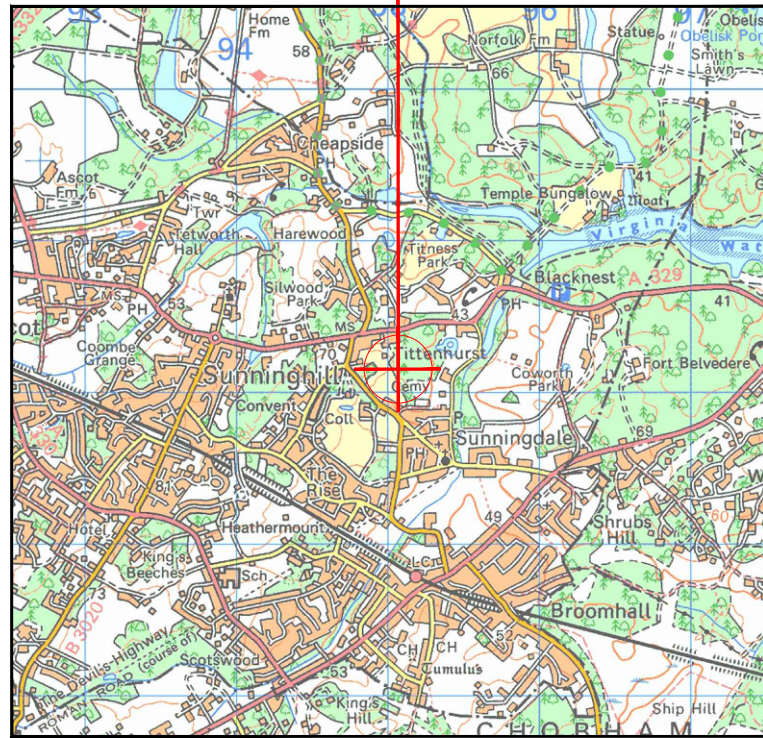
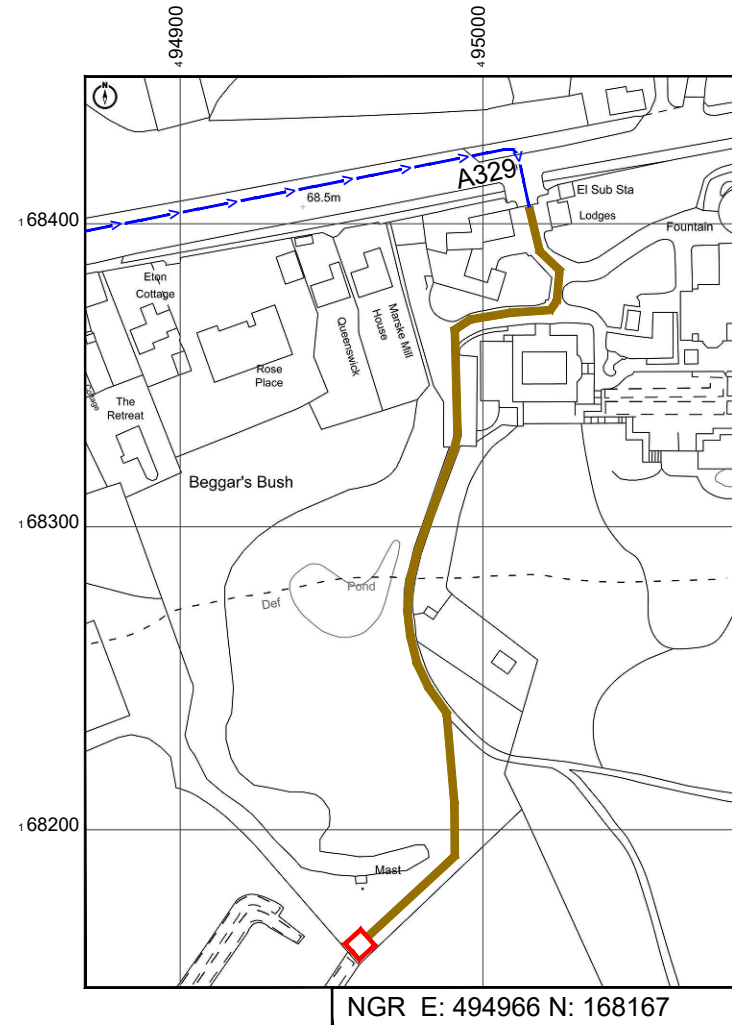




SITE LOCATION



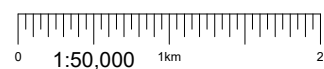
Reproduced by permission of Ordnance Survey on behalf of the Controller of Her Majesty's Stationery Office
All rights reserved. © Crown Copyright licence no.100036966



NGR E: 494966 N: 168167

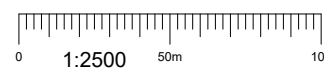
Reproduced by permission of Ordnance Survey on behalf of the Controller of Her Majesty's Stationery Office
All rights reserved. © Crown Copyright licence no.100036966

SITE AREA PLAN



SITE PHOTOGRAPH

SITE LOCATION PLAN



GOOGLE MAPS QR CODE

GOOGLE MAPS - HYPERLINK

GOOGLE STREET VIEW - HYPERLINK

NOTES:

1. ALL DIMENSIONS IN MM UNLESS OTHERWISE NOTED.

DIRECTIONS:

Exit M2 at junction 3, taking the turning for A322, signposted for Bracknell. Follow the road for 3.7m before taking the third exit at the roundabout second roundabout, onto High Street/A329. Continue for 2.4m before turning right into Tittenhurst Park. The site entrance is set back from the road through double wrought iron gates. Proceed in a southern direction, via hardstanding/pathway before turning off across a lawned area, between two lines of trees. Follow the tree line and the site will be straight ahead in the corner of the area, adjacent to a TEF site on the right hand side.

Demise:



Access Route To Site:



Access Route:



Master: M002	MBNL / EE / H3G: EE	Project: EE NTQ	Purpose of Issue: Planning	Issue: B
Date: 16.09.21	Revision / Upgrade Description: planning rejection comments addressed, configs amended, GPS Node relocated to top of tower, various corrections.			
Drawn: J Wardlaw				
Checked: J Wardlaw				
Approved: D Palmer				
Master: M001	MBNL / EE / H3G: EE	Project: EE NTQ	Purpose of Issue: Planning	Issue: A
Date: 14/05/2021	Revision / Upgrade Description: First Issue			
Drawn: L Stratton				
Checked: K Parker				
Approved: D Palmer				



Hatfield Business Park
Hatfield
Hertfordshire
AL10 9BW

Tel: 01707 315000
Fax: 01707 319001



HARLEQUIN GROUP
INNOVATION CENTRE
MAIDSTONE ROAD
CHATHAM
KENT, ME5 9FD
TEL: +44 (0) 1634 683635

HARLEQUIN GROUP
RUTLAND HOUSE
5 ALLEN ROAD
LIVINGSTON
WEST LOTHIAN, EH54 6TQ
TEL: +44 (0) 1506 462174

Site Name: TITTENHURST PARK O2

Site ID: 1636306

Address: TITTENHURST PARK
LONDON ROAD
ASCOT, BERKSHIRE
SL5 0PP

Title: 002 SITE LOCATION PLAN

Project: EE NTQ

Purpose of Issue: PLANNING

EE Cell ID: 95980	MBNL Cell ID: WAM144	3UK Cell ID: N/A
-------------------	----------------------	------------------

Master Drawing No: 1636306_WAM144_95980_N/A_M002 Issue: B