



SITE MAP
scale 1:5000

NOTES

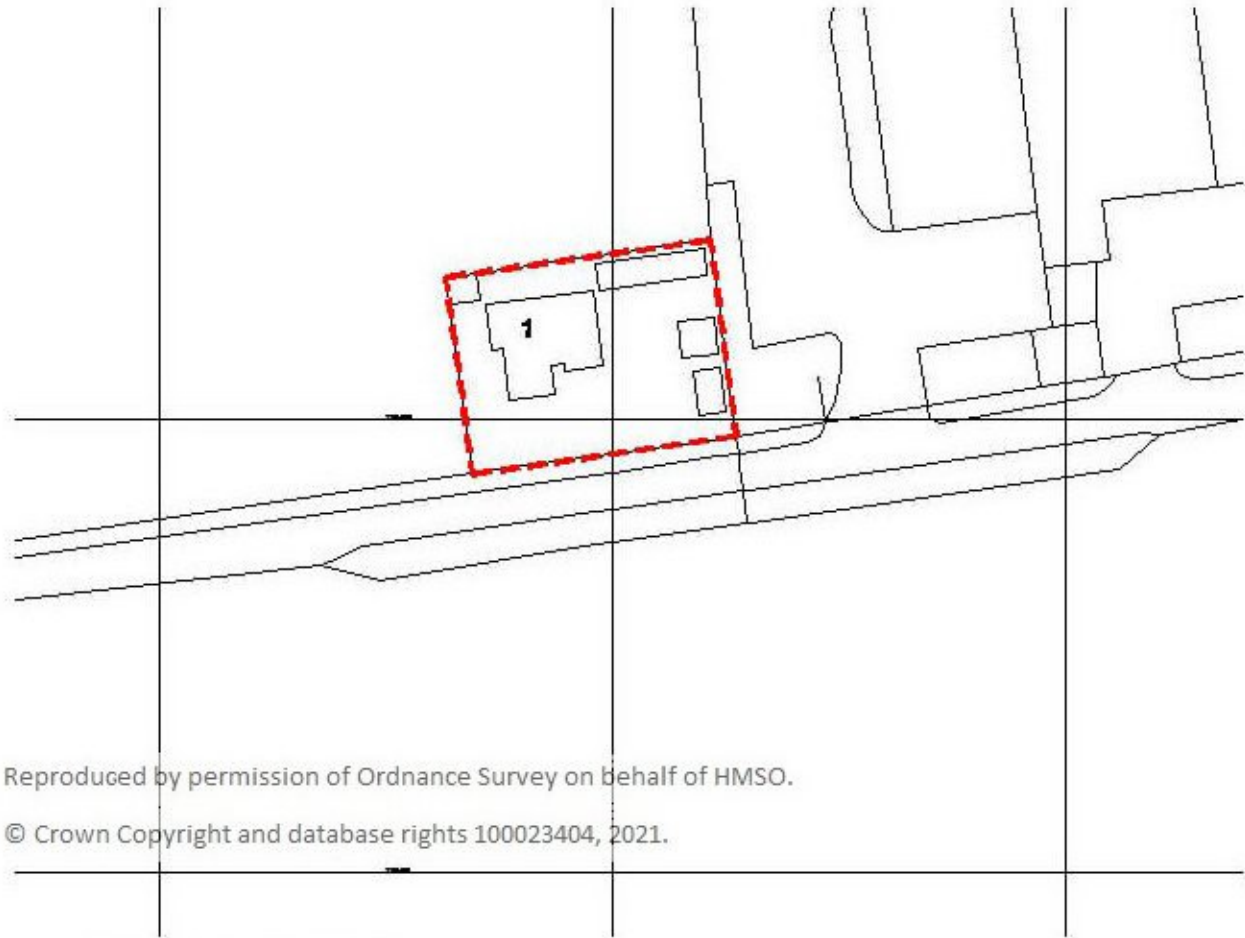
THIS DRAWING TO BE READ IN CONJUNCTION WITH ALL OTHER RELEVANT DRAWINGS AND SPECIFICATIONS.

ALL DIMENSIONS AND LEVELS TO BE CHECKED ON SITE PRIOR TO CONSTRUCTION. ANY ERRORS TO BE REPORTED BEFORE COMMENCING WORK.

ALL DIMENSIONS IN MILLIMETRES UNLESS OTHERWISE STATED - DO NOT SCALE.

ALL WORKS TO BE CARRIED OUT IN ACCORDANCE WITH CURRENT BRITISH STANDARDS AND MANUFACTURERS INSTRUCTIONS AND SPECIFICATIONS.

ALL WORKS TO BE CARRIED OUT IN ACCORDANCE WITH THE CURRENT LOCAL BUILDING AUTHORITY REGULATIONS AND TO THE BUILDING INSPECTORS SATISFACTION.

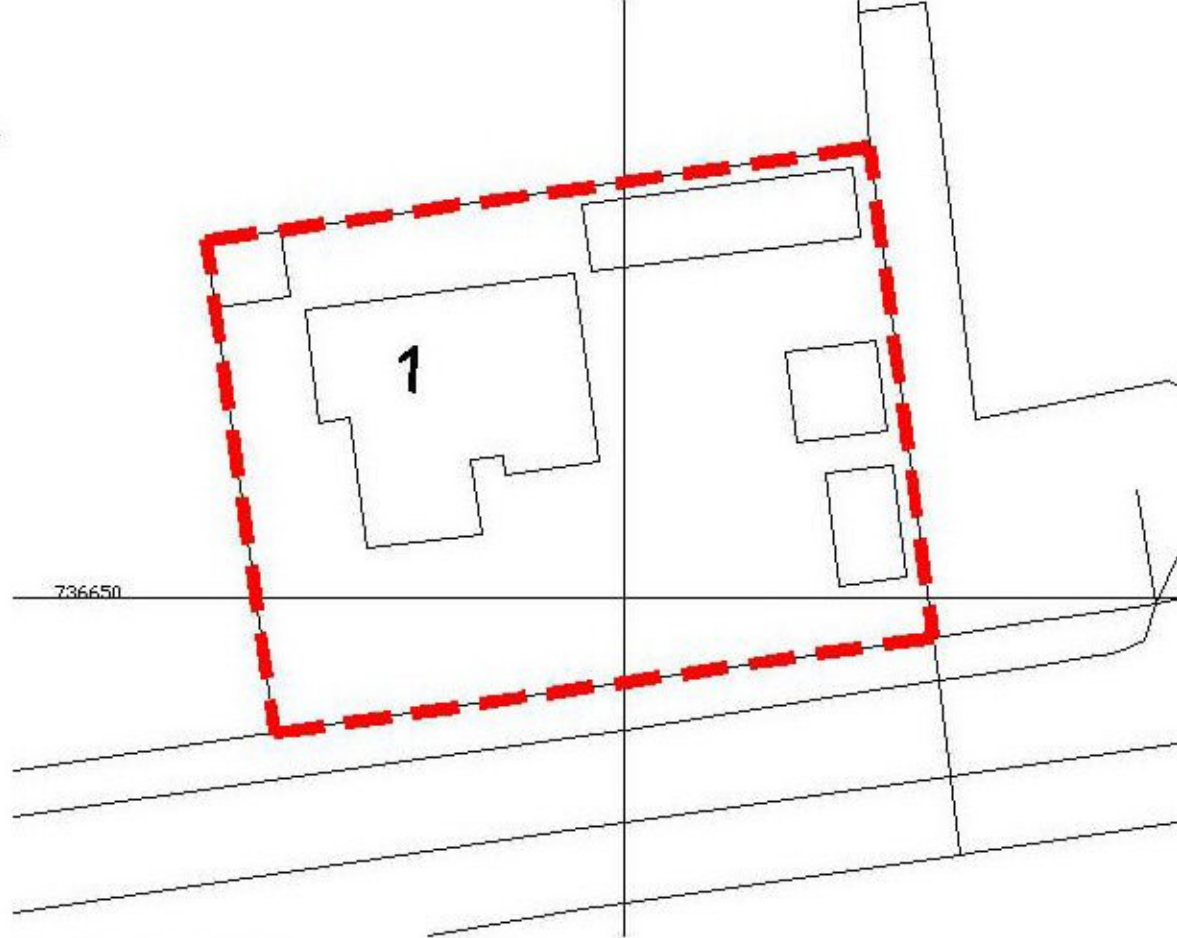


Reproduced by permission of Ordnance Survey on behalf of HMSO.
© Crown Copyright and database rights 100023404, 2021.


SITE LOCATION PLAN
scale 1:1250



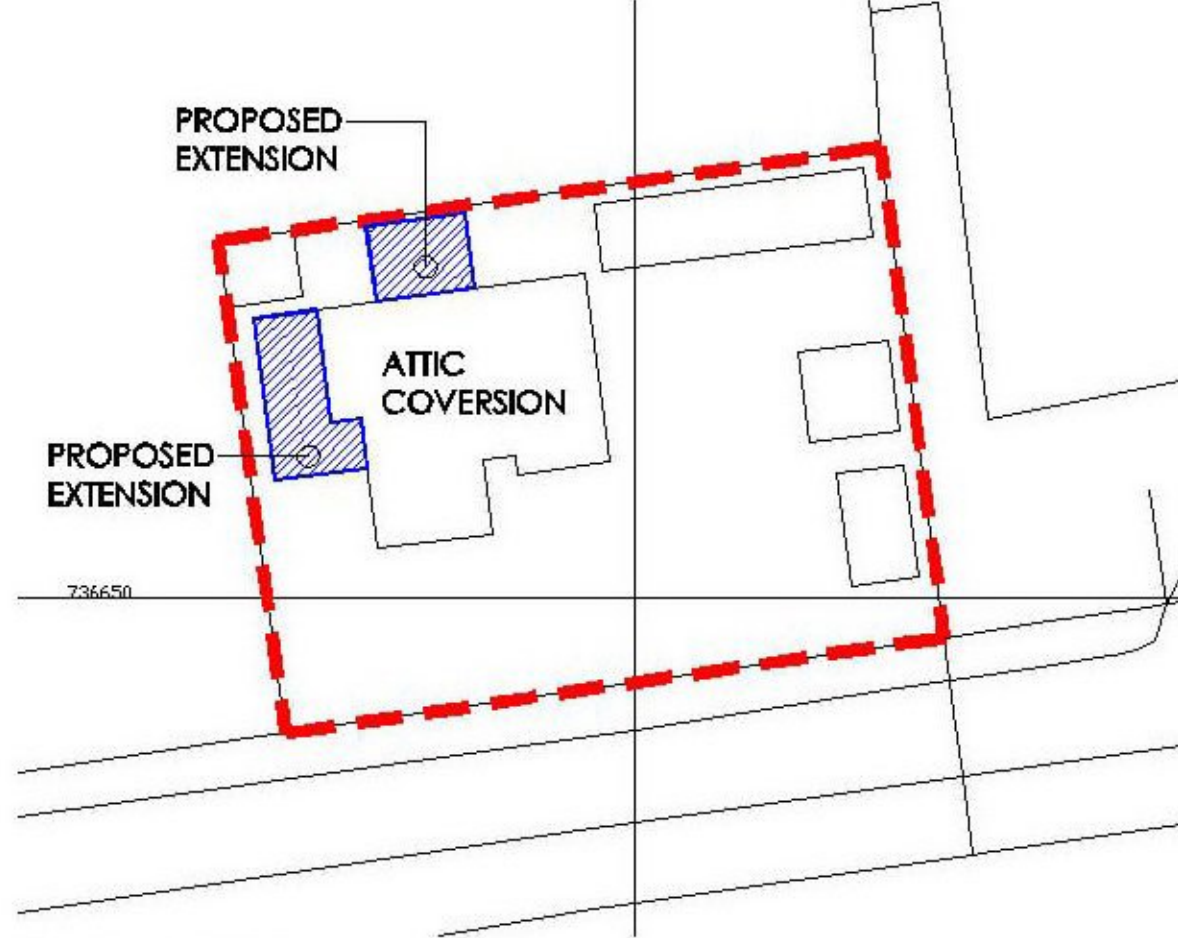
VISUAL SCALE 1:1250 @ A3



EXISTING SITE PLAN
scale 1:500



VISUAL SCALE 1:500 @ A3



EXISTING SITE PLAN
scale 1:500

REV	DATE	REMARKS
DSB DESIGN CHARTERED ARCHITECTURAL TECHNOLOGISTS		
DRAWING TITLE		JOB: 0414
SITE LOCATION PLAN, EXISTING SITE PLAN AND PROPOSED SITE PLAN		SCALE: Noted-A3
		DR No: SLP-01
PROJECT		DATE: 31.08.2021
Proposed Extensions to House 1 Moatmill Farm Cottages Moatmill, Tealing, DD4 0QL		