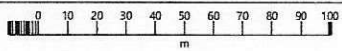
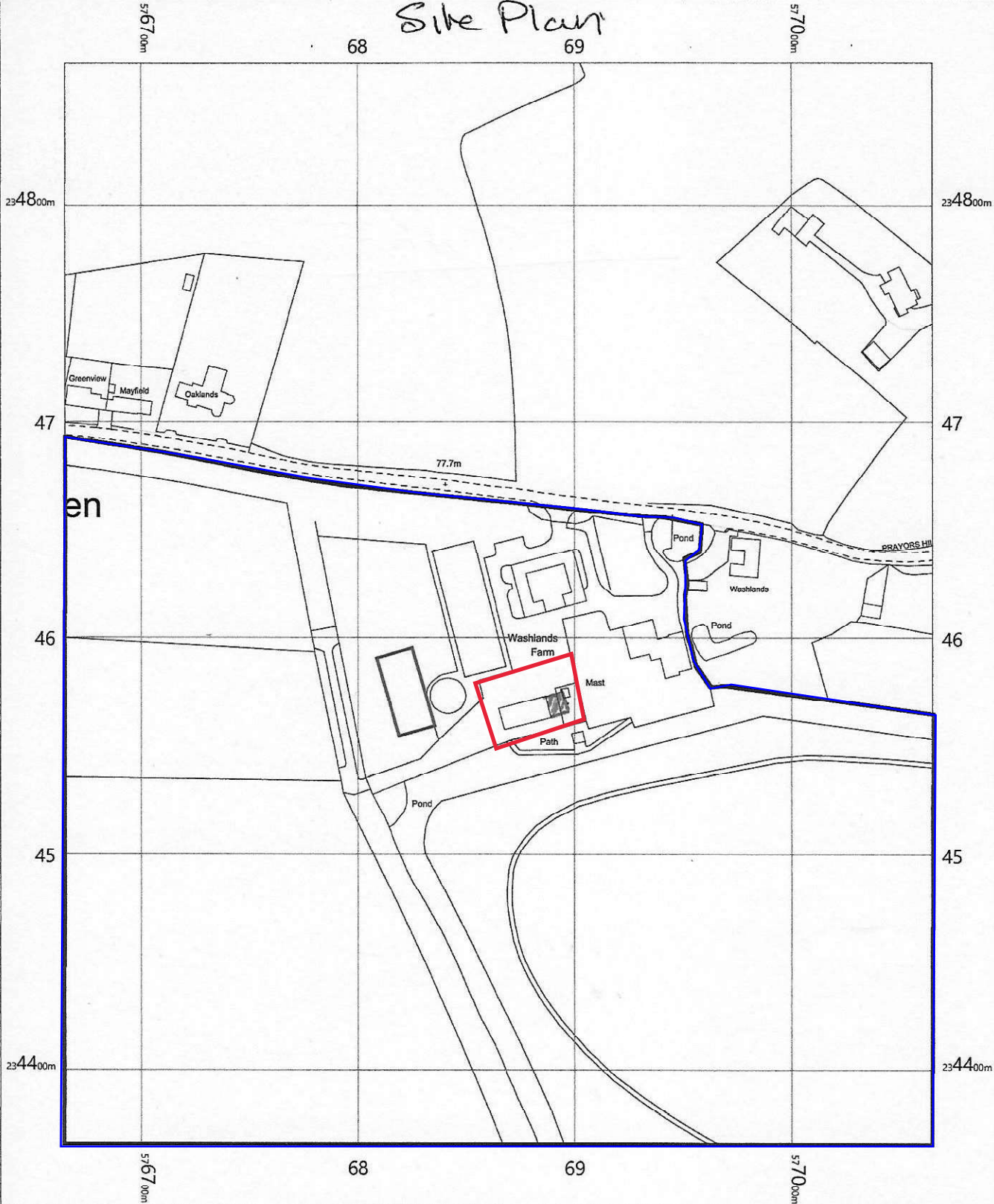


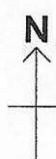


# Site Plan



 proposed two bay extension

 hay barn under construction



**Location Plan**  
 Wash Lands Farm  
 Prayors Hill  
 Sible Headingham  
 Halstead

OS MasterMap 1250/2500/10000 scale  
 Tuesday, April 6, 2021, ID: HMC-00951790  
 www.themapcentre.com  
 1:2500 scale print at A4, Centre: 576865 E, 234616 N  
 ©Crown Copyright Ordnance Survey. Licence no. 100018971

