

# Riverside Energy Park

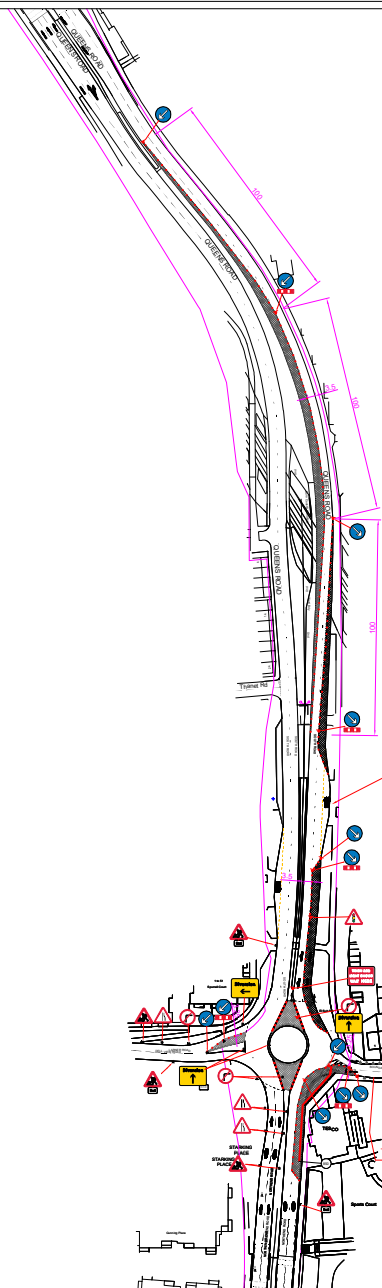
Construction Traffic Management Plan

Electrical Connection – London Borough of Bexley

In accordance with Requirement 13, Schedule 2, of the Riverside Energy Park Order (2020) as amended

Appendix C3 REP EC Draft TM Plans LBB





**SIGNS TO BE PLACED IN ADVANCE**

**SIGNS TO BE PLACED IN JAMES WATT WAY**



**Traffic Management Notes**

- 1) All temporary traffic management shall be in accordance with chapter 8 of the Traffic Signs Manual 2009.
- 2) All temporary traffic management shall be in accordance with the Traffic Signs Regulations and General Directions 2016
- 3) All temporary traffic management shall conform to the Safety at Street Works and Road Works, a code of Practice 2013.
- 4) All temporary traffic management signs should be located 450mm minimum from the kerb face.
- 5) All temporary traffic management sign locations are indicative and are subject to a on-site approval from the Engineer.

This drawing has been produced for the specific client and project identified below and is not intended for use by any other person or for any other purpose (c) Priority TM Ltd  
 This drawing is a representation of the traffic management systems, which must be installed by qualified personnel. Distances between signs may NOT be to scale for purposes of clarity.  
 On installations Taper Lengths, Safety Zones, Minimum Visibility to first sign & Minimum size of Signs & Cones will conform to Chp8 Guidelines for the speed of the road.

**KEY**

- Works /Excavation
- Safety zone
- 1m Road cones
- Welfare
- Traffic Head
- Aspect of sign view
- Pedestrian barrier
- Pedestrian walkway
- Stop and Go sign
- Road runner barrier
- No Parking cones

UNIT 6  
 TEMPLE WOOD ESTATE  
 STOCK ROAD  
 WEST HANNINGFIELD  
 CM2 8LP  
 www.prioritytm.co.uk  
 Phone: 020 8432 8732  
 Fax: 020 8305 9189  
 24hr: 07973 659490  
 email: Drawings@prioritytm.co.uk

Customer:

Site Agent/Contact:

Site Address:

Speed of Road:

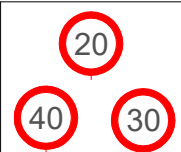
Drawing Number:

28237-D17-OVERVIEW



Gary May

South Rd J/O  
 Boundary St  
 Erith  
 DA8 2PP



Scale @A3 1:250

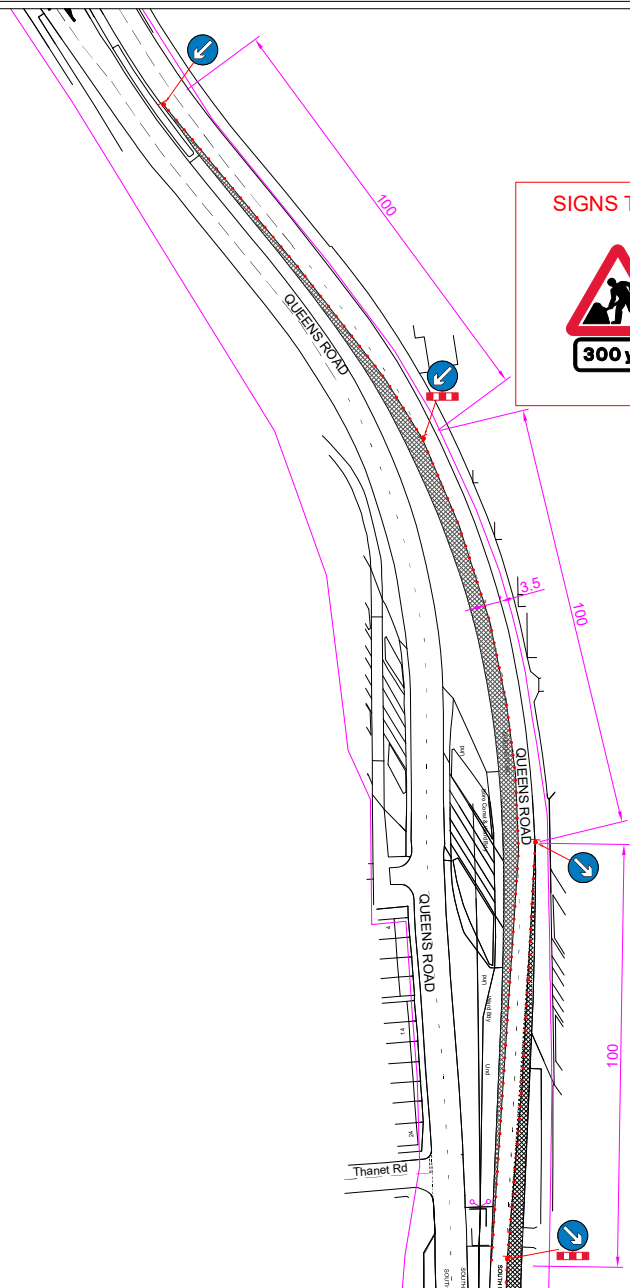
Date Drawn: 12.04.21

Works Date: TBC

Drawn By: LC

Checked By: RC

**PRIORITY**  
 TM Ltd  
 Traffic Management  
 020 8432 8732



**SIGNS TO BE PLACED IN ADVANCE**

**SIGNS TO BE PLACED IN JAMES WATT WAY**



**Traffic Management Notes**

- 1) All temporary traffic management shall be in accordance with chapter 8 of the Traffic Signs Manual 2009.
- 2) All temporary traffic management shall be in accordance with the Traffic Signs Regulations and General Directions 2016
- 3) All temporary traffic management shall conform to the Safety at Street Works and Road Works, a code of Practice 2013.
- 4) All temporary traffic management signs should be located 450mm minimum from the kerb face.
- 5) All temporary traffic management sign locations are indicative and are subject to a on-site approval from the Engineer.

This drawing has been produced for the specific client and project identified below and is not intended for use by any other person or for any other purpose (c) Priority TM Ltd  
 This drawing is a representation of the traffic management systems, which must be installed by qualified personnel. Distances between signs may NOT be to scale for purposes of clarity.  
 On installations Taper Lengths, Safety Zones, Minimum Visibility to first sign & Minimum size of Signs & Cones will conform to Chp8 Guidelines for the speed of the road.

**KEY**

- Works /Excavation
- Safety zone
- 1m Road cones
- Welfare
- Traffic Head
- Aspect of sign view
- Pedestrian barrier
- Pedestrian walkway
- Stop and Go sign
- Road runner barrier
- No Parking cones

UNIT 6  
 TEMPLE WOOD ESTATE  
 STOCK ROAD  
 WEST HANNINGFIELD  
 CM2 8LP  
 www.prioritytm.co.uk  
 Phone: 020 8432 8732  
 Fax: 020 8305 9189  
 24hr: 07973 659490  
 email: Drawings@prioritytm.co.uk

Customer:

Site Agent/Contact:

Site Address:

Speed of Road:

Drawing Number:

28237-D17-SECTION1



Gary May

South Rd J/O  
 Boundary St  
 Erith  
 DA8 2PP

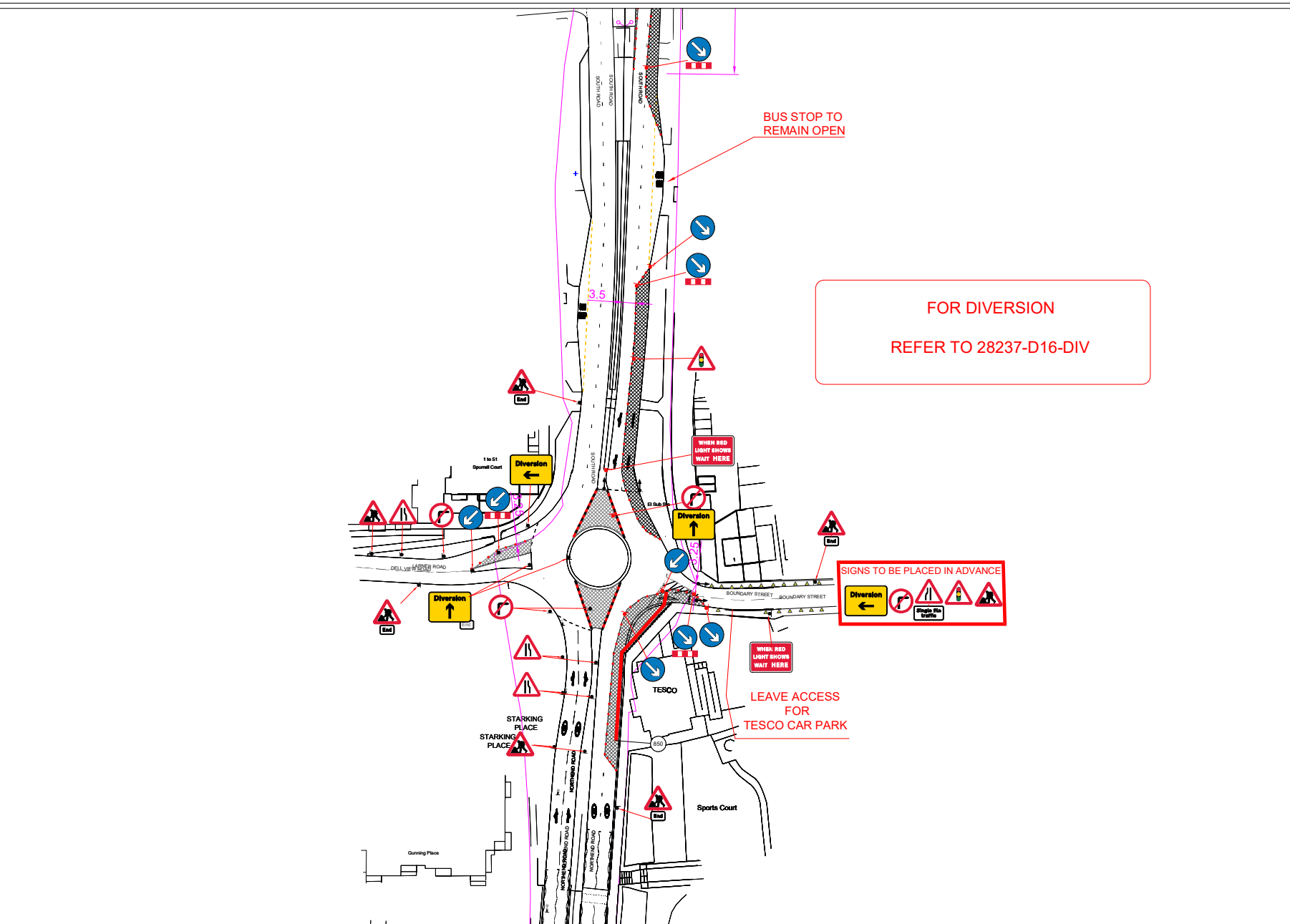
Scale @A3 1:250

Date Drawn: 12.04.21

Works Date: TBC

Drawn By: LC  
 Checked By: RC

**PRIORITY**  
 TM Ltd  
 Traffic Management  
 020 8432 8732



**Traffic Management Notes**

- 1) All temporary traffic management shall be in accordance with chapter 8 of the Traffic Signs Manual 2009.
- 2) All temporary traffic management shall be in accordance with the Traffic Signs Regulations and General Directions 2016
- 3) All temporary traffic management shall conform to the Safety at Street Works and Road Works, a code of Practice 2013.
- 4) All temporary traffic management signs should be located 450mm minimum from the kerb face.
- 5) All temporary traffic management sign locations are indicative and are subject to a on-site approval from the Engineer.

This drawing has been produced for the specific client and project identified below and is not intended for use by any other person or for any other purpose (c) Priority TM Ltd  
 This drawing is a representation of the traffic management systems, which must be installed by qualified personnel. Distances between signs may NOT be to scale for purposes of clarity.  
 On installations Taper Lengths, Safety Zones, Minimum Visibility to first sign & Minimum size of Signs & Cones will conform to Chp8 Guidelines for the speed of the road.

KEY	
	Works /Excavation
	Safety zone
	1m Road cones
	Welfare
	Traffic Head
	Aspect of sign view
	Pedestrian barrier
	Pedestrian walkway
	Stop and Go sign
	Road runner barrier
	No Parking cones

UNIT 6  
 TEMPLE WOOD ESTATE  
 STOCK ROAD  
 WEST HANNINGFIELD  
 CM2 8LP  
 www.prioritytm.co.uk  
 Phone: 020 8432 8732  
 Fax: 020 8305 9189  
 24hr: 07973 659490  
 email: Drawings@prioritytm.co.uk

Customer:

Site Agent/Contact:

Site Address:

Speed of Road:

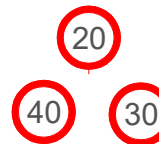
Drawing Number:

28237-D17-SECTION2



Gary May

South Rd J/O  
 Boundary St  
 Erith  
 DA8 2PP



Scale @A3

1:250

Date Drawn:

12.04.21

Works Date:

TBC

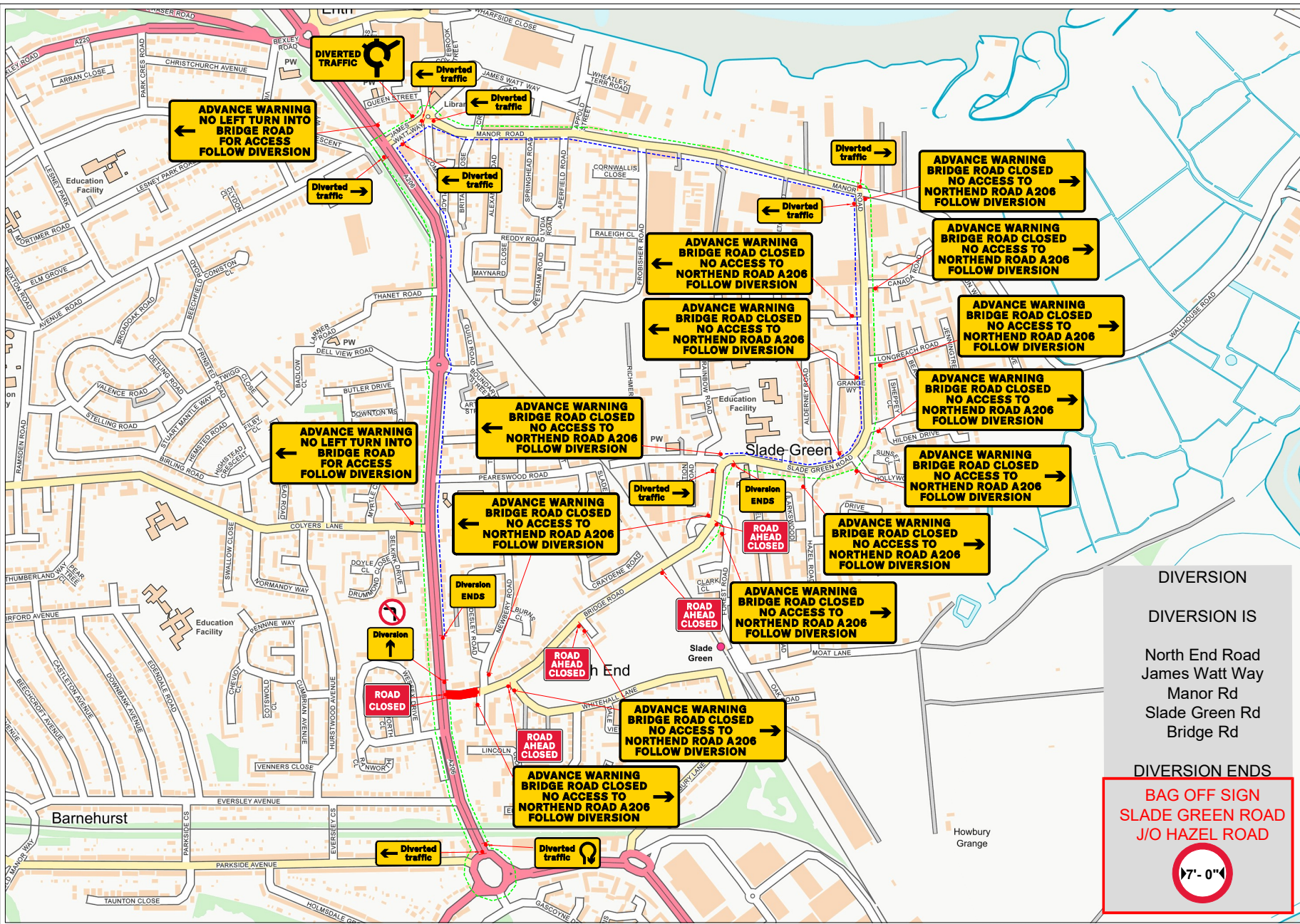
Drawn By:

LC

Checked By:

RC





- Traffic Management Notes**
- 1) All temporary traffic management shall be in accordance with chapter 8 of the Traffic Signs Manual 2009.
  - 2) All temporary traffic management shall be in accordance with the Traffic Signs Regulations and General Directions 2016
  - 3) All temporary traffic management shall conform to the Safety at Street Works and Road Works, a code of Practice 2013.
  - 4) All temporary traffic management signs should be located 450mm minimum from the kerb face.
  - 5) All temporary traffic management sign locations are indicative and are subject to a on-site approval from the Engineer.

This drawing has been produced for the specific client and project identified below and is not intended for use by any other person or for any other purpose (c) Priority TM Ltd  
 This drawing is a representation of the traffic management systems, which must be installed by qualified personnel. Distances between signs may NOT be to scale for purposes of clarity.  
 On installations Taper Lengths, Safety Zones, Minimum Visibility to first sign & Minimum size of Signs & Cones will conform to Chp8 Guidelines for the speed of the road.

**KEY**

- Works /Excavation
- Safety zone
- 1m Road cones
- Welfare
- Traffic Head
- Aspect of sign view
- Pedestrian barrier
- Pedestrian walkway
- Stop and Go sign
- Road runner barrier
- No Parking cones

**DIVERSION**  
 DIVERSION IS  
 North End Road  
 James Watt Way  
 Manor Rd  
 Slade Green Rd  
 Bridge Rd

**DIVERSION ENDS**  
**BAG OFF SIGN**  
**SLADE GREEN ROAD**  
**J/O HAZEL ROAD**

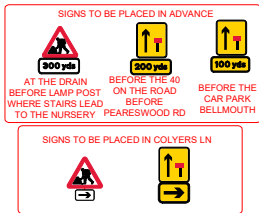
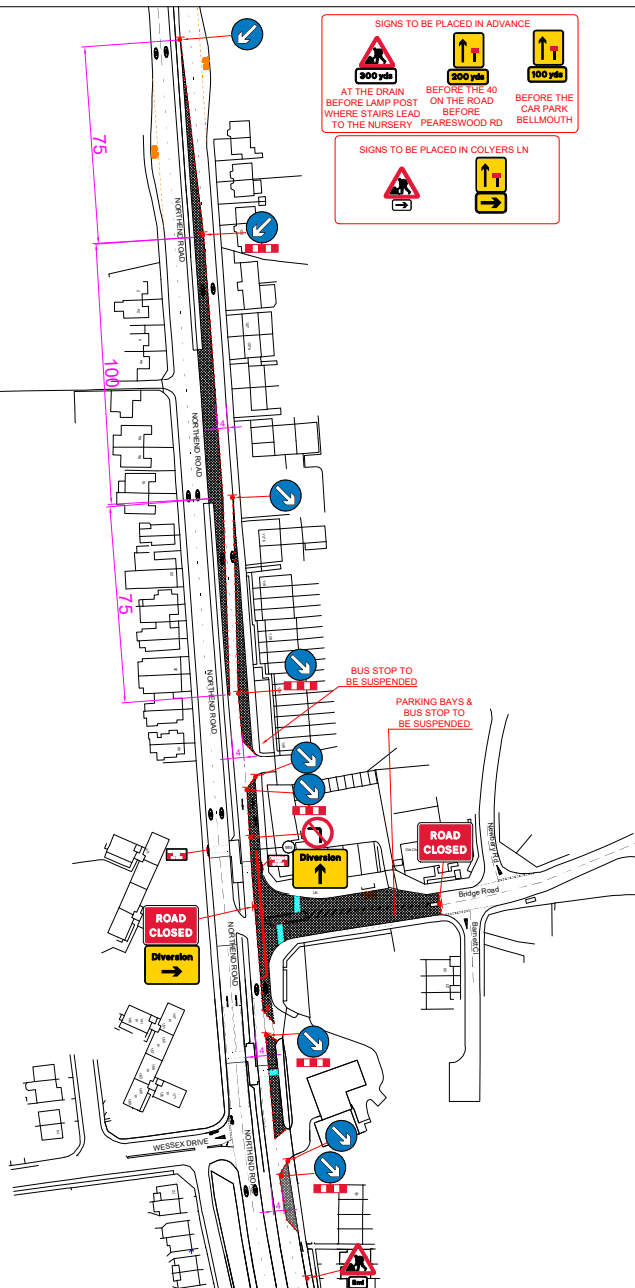
Customer:	Site Agent/Contact:	Site Address:	Speed of Road:	Drawing Number:	28237-D18-DIV
	Gary May	Northend Rd Bridge Rd Erith DA8 2BX	 	Scale	1:250
				Date Drawn:	20.04.21
				Works Date:	TBC
				Drawn By:	LC
				Checked By:	RC

PRIORITY

TM Ltd

Traffic Management

020 8432 8732



**Traffic Management Notes**

- 1) All temporary traffic management shall be in accordance with chapter 8 of the Traffic Signs Manual 2009.
- 2) All temporary traffic management shall be in accordance with the Traffic Signs Regulations and General Directions 2016
- 3) All temporary traffic management shall conform to the Safety at Street Works and Road Works, a code of Practice 2013.
- 4) All temporary traffic management signs should be located 450mm minimum from the kerb face.
- 5) All temporary traffic management sign locations are indicative and are subject to a on-site approval from the Engineer.

This drawing has been produced for the specific client and project identified below and is not intended for use by any other person or for any other purpose (c) Priority TM Ltd  
 This drawing is a representation of the traffic management systems, which must be installed by qualified personnel. Distances between signs may NOT be to scale for purposes of clarity.  
 On installations Taper Lengths, Safety Zones, Minimum Visibility to first sign & Minimum size of Signs & Cones will conform to Chp8 Guidelines for the speed of the road.

**KEY**

	Works /Excavation
	Safety zone
	1m Road cones
	Welfare
	Traffic Head
	Aspect of sign view
	Pedestrian barrier
	Pedestrian walkway
	Stop and Go sign
	Road runner barrier
	No Parking cones

UNIT 6  
 TEMPLE WOOD ESTATE  
 STOCK ROAD  
 WEST HANNINGFIELD  
 CM2 8LP  
 www.prioritytm.co.uk  
 Phone: 020 8432 8732  
 Fax: 020 8305 9189  
 24hr: 07973 659490  
 email:  
 Drawings@prioritytm.co.uk

Customer:

Site Agent/Contact:

Site Address:

Speed of Road:


Drawing Number:

28237-D18



Gary May

Northend Rd  
 Bridge Rd  
 Erith  
 DA8 2BX



Scale  
 @A3  
 Works  
 Date:

1:250

TBC

Date  
 Drawn:

20.04.21

LC

Checked  
 By:

RC













**Traffic Management Notes**

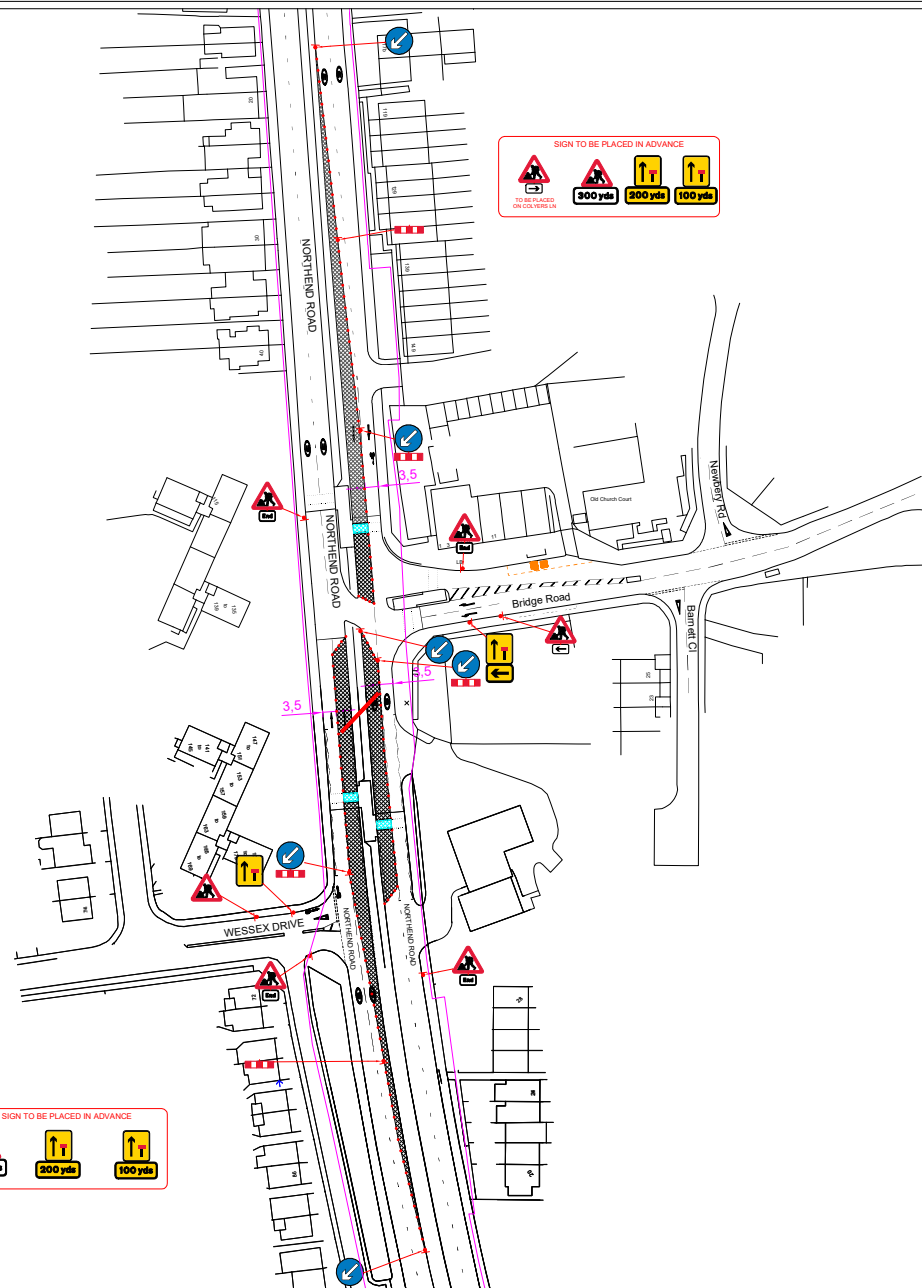
- 1) All temporary traffic management shall be in accordance with chapter 8 of the Traffic Signs Manual 2009.
- 2) All temporary traffic management shall be in accordance with the Traffic Signs Regulations and General Directions 2016
- 3) All temporary traffic management shall conform to the Safety at Street Works and Road Works, a code of Practice 2013.
- 4) All temporary traffic management signs should be located 450mm minimum from the kerb face.
- 5) All temporary traffic management sign locations are indicative and are subject to a on-site approval from the Engineer.

This drawing has been produced for the specific client and project identified below and is not intended for use by any other person or for any other purpose (c) Priority TM Ltd  
 This drawing is a representation of the traffic management systems, which must be installed by qualified personnel. Distances between signs may NOT be to scale for purposes of clarity.  
 On installations Taper Lengths, Safety Zones, Minimum Visibility to first sign & Minimum size of Signs & Cones will conform to Chp8 Guidelines for the speed of the road.

**KEY**

-  Works /Excavation
-  Safety zone
-  1m Road cones
-  Welfare
-  Traffic Head
-  Aspect of sign view
-  Pedestrian barrier
-  Pedestrian walkway
-  Stop and Go sign
-  Road runner barrier
-  No Parking cones

UNIT 6  
 TEMPLE WOOD ESTATE  
 STOCK ROAD  
 WEST HANNINGFIELD  
 CM2 8LP  
 www.prioritytm.co.uk  
 Phone: 020 8432 8732  
 Fax: 020 8305 9189  
 24hr: 07973 659490  
 email: Drawings@prioritytm.co.uk



Customer:

Site Agent/Contact:

Site Address:

Speed of Road:

Drawing Number:

28237-D19



Gary May

Northend Rd  
Bridge Rd  
Erith  
DA8 2BX



Scale @A3

1:250

Date Drawn:

20.04.21

Works Date:

TBC

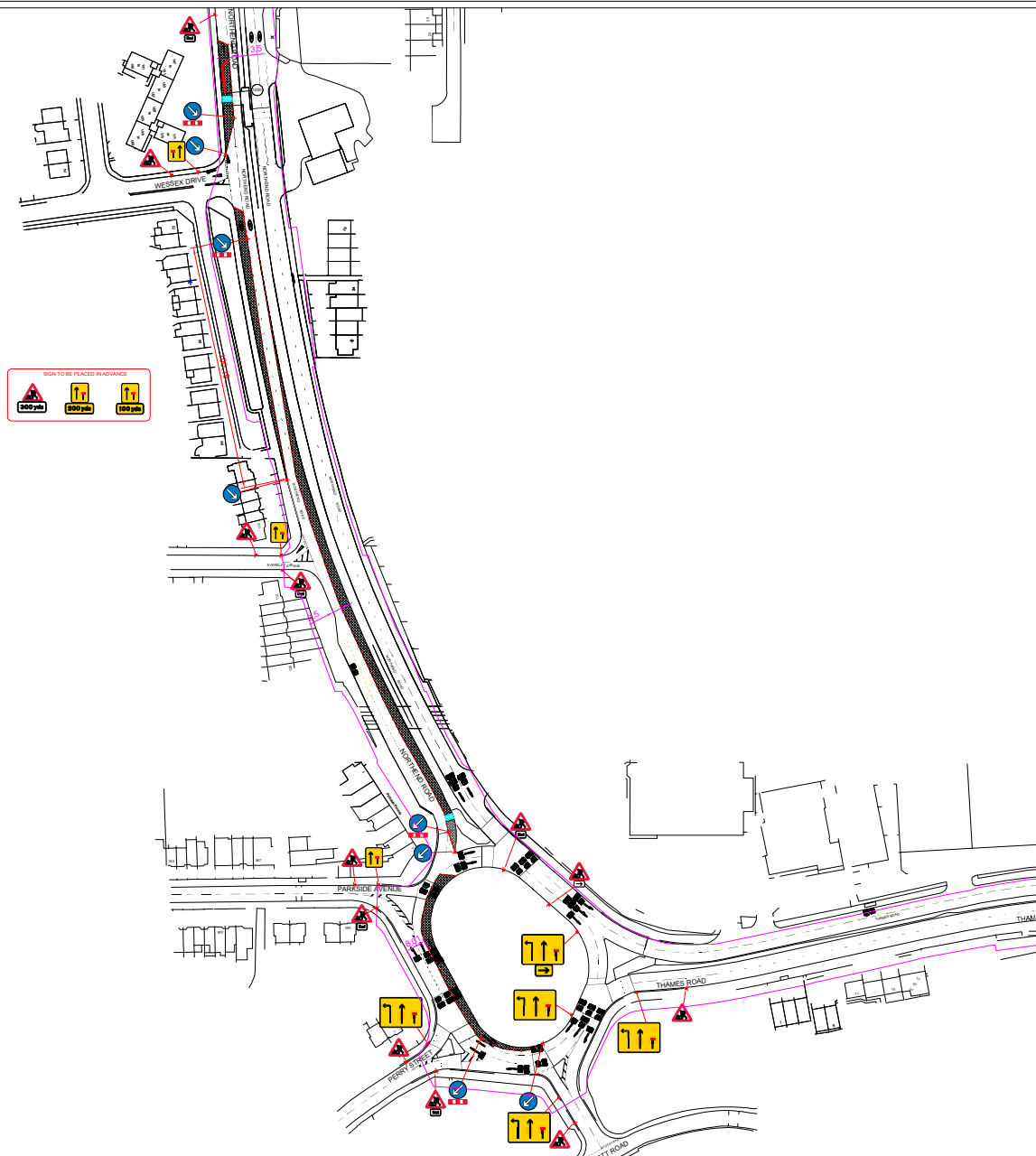
Drawn By:

LC

Checked By:

RC





- Traffic Management Notes**
- 1) All temporary traffic management shall be in accordance with chapter 8 of the Traffic Signs Manual 2009.
  - 2) All temporary traffic management shall be in accordance with the Traffic Signs Regulations and General Directions 2016
  - 3) All temporary traffic management shall conform to the Safety at Street Works and Road Works, a code of Practice 2013.
  - 4) All temporary traffic management signs should be located 450mm minimum from the kerb face.
  - 5) All temporary traffic management sign locations are indicative and are subject to a on-site approval from the Engineer.

This drawing has been produced for the specific client and project identified below and is not intended for use by any other person or for any other purpose (c) Priority TM Ltd  
 This drawing is a representation of the traffic management systems, which must be installed by qualified personnel. Distances between signs may NOT be to scale for purposes of clarity.  
 On installations Taper Lengths, Safety Zones, Minimum Visibility to first sign & Minimum size of Signs & Cones will conform to Chp8 Guidelines for the speed of the road.

- KEY**
- Works /Excavation
  - Safety zone
  - 1m Road cones
  - Welfare
  - Traffic Head
  - Aspect of sign view
  - Pedestrian barrier
  - Pedestrian walkway
  - Stop and Go sign
  - Road runner barrier
  - No Parking cones

UNIT 6  
 TEMPLE WOOD ESTATE  
 STOCK ROAD  
 WEST HANNINGFIELD  
 CM2 8LP  
 www.prioritytm.co.uk  
 Phone: 020 8432 8732  
 Fax: 020 8305 9189  
 24hr: 07973 659490  
 email: Drawings@prioritytm.co.uk

Customer:

Site Agent/Contact:

Site Address:

Speed of Road:

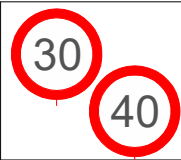
Drawing Number:

28237-D20



Gary May

Northend Rd  
 Erith  
 DA8 3AH

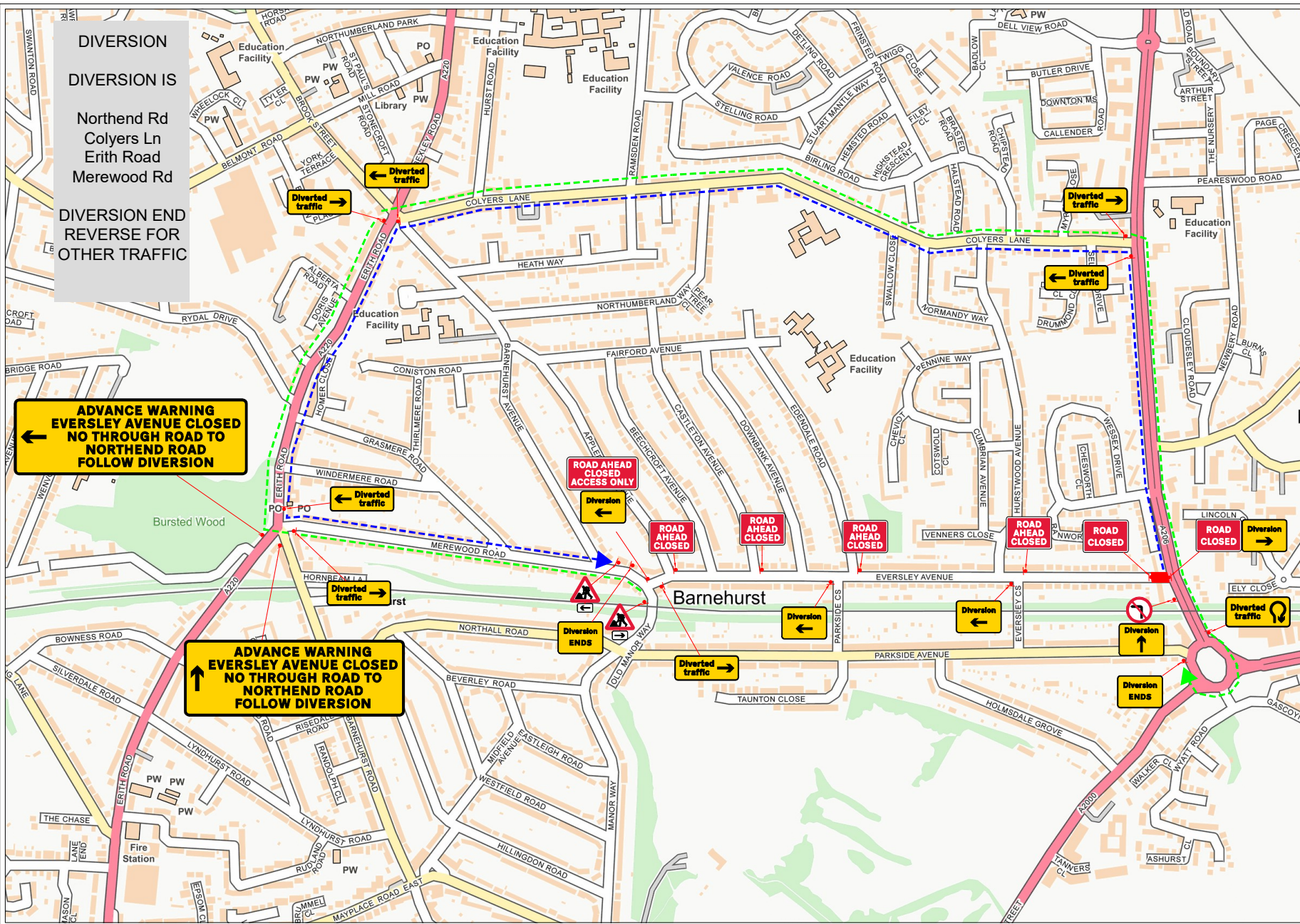


Scale @A3 1:250  
 Works Date: TBC

Date Drawn: 20.04.21  
 Drawn By: LC  
 Checked By: RC







**DIVERSION**  
**DIVERSION IS**  
 Northend Rd  
 Colyers Ln  
 Erith Road  
 Merewood Rd  
**DIVERSION END**  
**REVERSE FOR**  
**OTHER TRAFFIC**

**ADVANCE WARNING**  
**EVERSLEY AVENUE CLOSED**  
**NO THROUGH ROAD TO**  
**NORTHEND ROAD**  
**FOLLOW DIVERSION**

**ADVANCE WARNING**  
**EVERSLEY AVENUE CLOSED**  
**NO THROUGH ROAD TO**  
**NORTHEND ROAD**  
**FOLLOW DIVERSION**

- Traffic Management Notes**
- 1) All temporary traffic management shall be in accordance with chapter 8 of the Traffic Signs Manual 2009.
  - 2) All temporary traffic management shall be in accordance with the Traffic Signs Regulations and General Directions 2016
  - 3) All temporary traffic management shall conform to the Safety at Street Works and Road Works, a code of Practice 2013.
  - 4) All temporary traffic management signs should be located 450mm minimum from the kerb face.
  - 5) All temporary traffic management sign locations are indicative and are subject to a on-site approval from the Engineer.

This drawing has been produced for the specific client and project identified below and is not intended for use by any other person or for any other purpose (c) Priority TM Ltd  
 This drawing is a representation of the traffic management systems, which must be installed by qualified personnel. Distances between signs may NOT be to scale for purposes of clarity.  
 On installations Taper Lengths, Safety Zones, Minimum Visibility to first sign & Minimum size of Signs & Cones will conform to Chp8 Guidelines for the speed of the road.

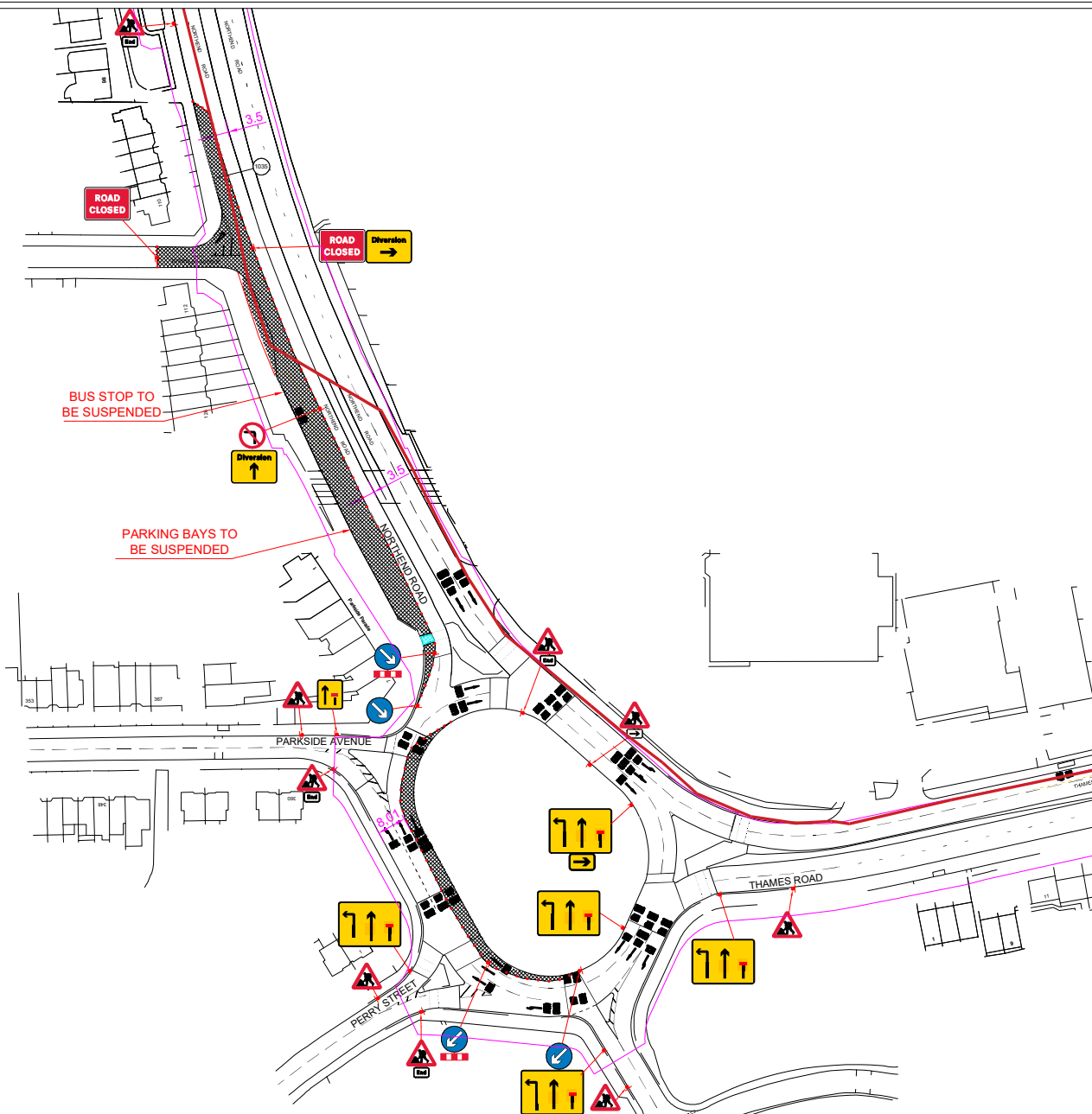
**KEY**

- Works /Excavation
- Safety zone
- 1m Road cones
- Welfare
- Traffic Head
- Aspect of sign view
- Pedestrian barrier
- Pedestrian walkway
- Stop and Go sign
- Road runner barrier
- No Parking cones

UNIT 6  
 TEMPLE WOOD ESTATE  
 STOCK ROAD  
 WEST HANNINGFIELD  
 CM2 8LP  
 www.prioritytm.co.uk  
 Phone: 020 8432 8732  
 Fax: 020 8305 9189  
 24hr: 07973 659490  
 email:  
 Drawings@prioritytm.co.uk

Customer:	Site Agent/Contact:	Site Address:	Speed of Road:	Drawing Number:	28237-D21-DIV
	Gary May	Northend Rd Dartford DA1 4RA		Scale @A3: 1:250	Date Drawn: 20.04.21
				Works Date: TBC	Checked By: RC
				Drawn By: LC	

**PRIORITY**  
 TM Ltd  
 Traffic Management  
 020 8432 8732



**Traffic Management Notes**

- 1) All temporary traffic management shall be in accordance with chapter 8 of the Traffic Signs Manual 2009.
- 2) All temporary traffic management shall be in accordance with the Traffic Signs Regulations and General Directions 2016
- 3) All temporary traffic management shall conform to the Safety at Street Works and Road Works, a code of Practice 2013.
- 4) All temporary traffic management signs should be located 450mm minimum from the kerb face.
- 5) All temporary traffic management sign locations are indicative and are subject to a on-site approval from the Engineer.

This drawing has been produced for the specific client and project identified below and is not intended for use by any other person or for any other purpose (c) Priority TM Ltd  
 This drawing is a representation of the traffic management systems, which must be installed by qualified personnel. Distances between signs may NOT be to scale for purposes of clarity.  
 On installations Taper Lengths, Safety Zones, Minimum Visibility to first sign & Minimum size of Signs & Cones will conform to Chp8 Guidelines for the speed of the road.

KEY	
	Works /Excavation
	Safety zone
	1m Road cones
	Welfare
	Traffic Head
	Aspect of sign view
	Pedestrian barrier
	Pedestrian walkway
	Stop and Go sign
	Road runner barrier
	No Parking cones

UNIT 6  
 TEMPLE WOOD ESTATE  
 STOCK ROAD  
 WEST HANNINGFIELD  
 CM2 8LP  
 www.prioritytm.co.uk  
 Phone: 020 8432 8732  
 Fax: 020 8305 9189  
 24hr: 07973 659490  
 email: Drawings@prioritytm.co.uk

Customer:

Site Agent/Contact:

Site Address:

Speed of Road:


Drawing Number:

28237-D21



Gary May

Northend Rd  
 Dartford  
 DA1 4RA



Scale @A3

1:250

Date Drawn:

20.04.21

Works Date:

TBC

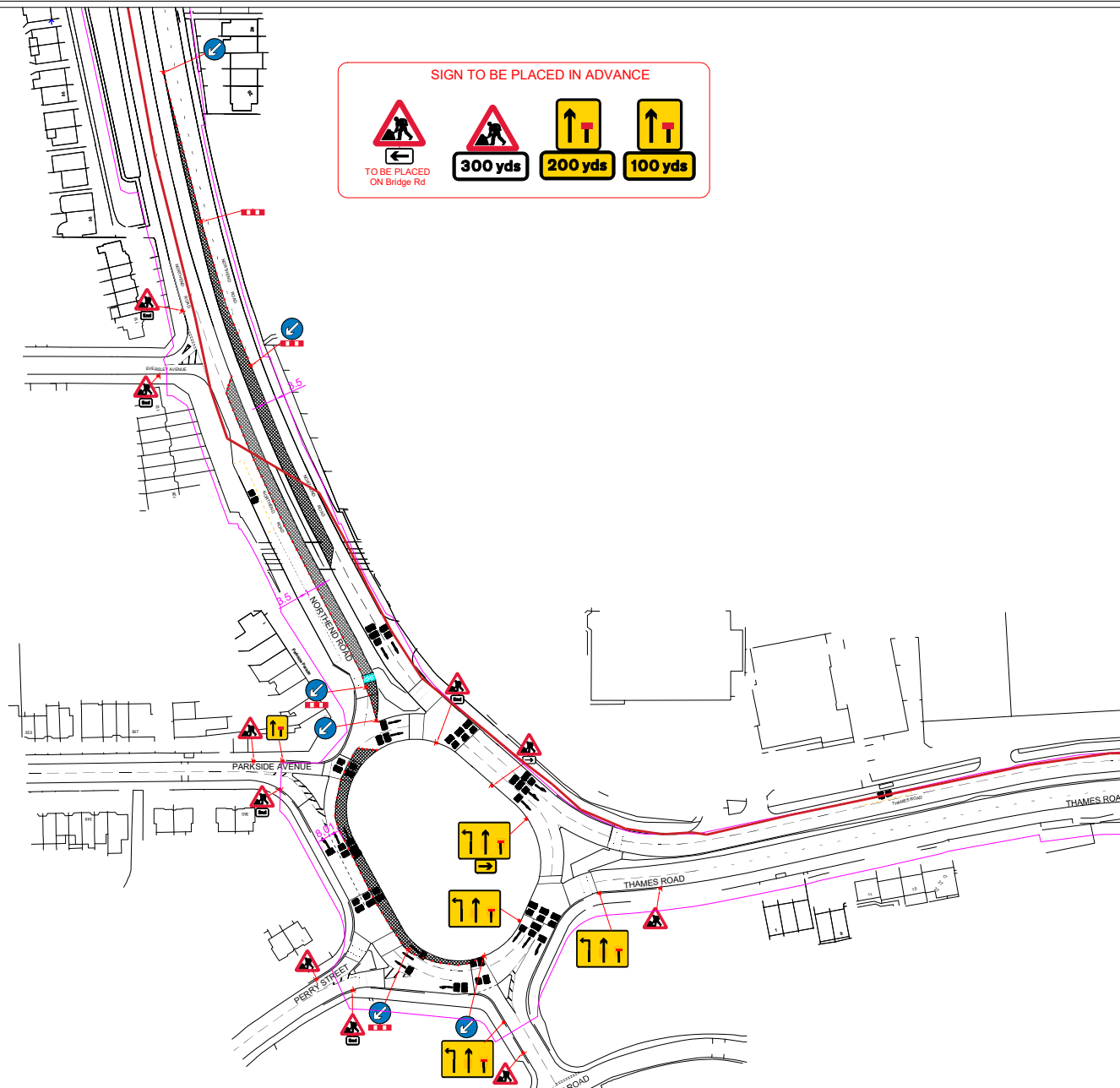
Drawn By:

LC

Checked By:

RC





SIGN TO BE PLACED IN ADVANCE

TO BE PLACED ON Bridge Rd

**300 yds**

**200 yds**

**100 yds**



Traffic Management Notes

- 1) All temporary traffic management shall be in accordance with chapter 8 of the Traffic Signs Manual 2009.
- 2) All temporary traffic management shall be in accordance with the Traffic Signs Regulations and General Directions 2016
- 3) All temporary traffic management shall conform to the Safety at Street Works and Road Works, a code of Practice 2013.
- 4) All temporary traffic management signs should be located 450mm minimum from the kerb face.
- 5) All temporary traffic management sign locations are indicative and are subject to a on-site approval from the Engineer.

This drawing has been produced for the specific client and project identified below and is not intended for use by any other person or for any other purpose (c) Priority TM Ltd  
 This drawing is a representation of the traffic management systems, which must be installed by qualified personnel. Distances between signs may NOT be to scale for purposes of clarity.  
 On installations Taper Lengths, Safety Zones, Minimum Visibility to first sign & Minimum size of Signs & Cones will conform to Chp8 Guidelines for the speed of the road.

- KEY**
- Works /Excavation
  - Safety zone
  - 1m Road cones
  - Welfare
  - Traffic Head
  - Aspect of sign view
  - Pedestrian barrier
  - Pedestrian walkway
  - Stop and Go sign
  - Road runner barrier
  - No Parking cones

UNIT 6  
 TEMPLE WOOD ESTATE  
 STOCK ROAD  
 WEST HANNINGFIELD  
 CM2 8LP  
 www.prioritytm.co.uk

Phone: 020 8432 8732  
 Fax: 020 8305 9189  
 24hr: 07973 659490  
 email: Drawings@prioritytm.co.uk

Customer:

Site Agent/Contact:

Site Address:

Speed of Road:


Drawing Number:

28237-D22



Gary May

Northend Rd  
 Dartford  
 DA1 4RA



Scale @A3 1:250

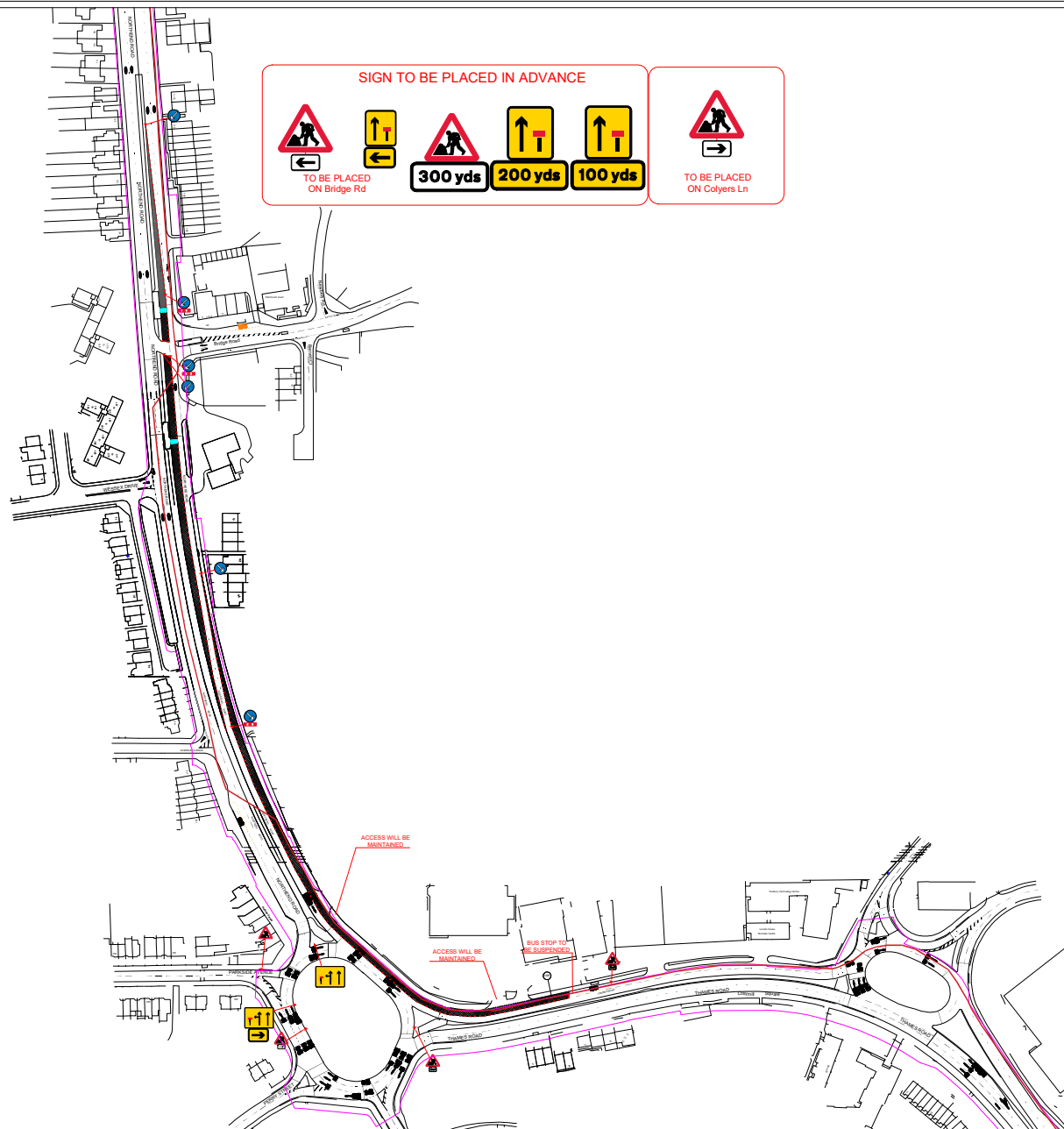
Date Drawn: 20.04.21

Works Date: TBC

Drawn By: LC

Checked By: RC





**SIGN TO BE PLACED IN ADVANCE**

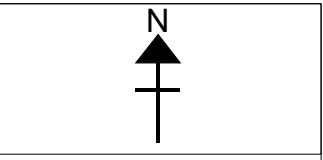
TO BE PLACED ON Bridge Rd

300 yds

200 yds

100 yds

TO BE PLACED ON Colyers Ln



- Traffic Management Notes**
- 1) All temporary traffic management shall be in accordance with chapter 8 of the Traffic Signs Manual 2009.
  - 2) All temporary traffic management shall be in accordance with the Traffic Signs Regulations and General Directions 2016
  - 3) All temporary traffic management shall conform to the Safety at Street Works and Road Works, a code of Practice 2013.
  - 4) All temporary traffic management signs should be located 450mm minimum from the kerb face.
  - 5) All temporary traffic management sign locations are indicative and are subject to a on-site approval from the Engineer.

This drawing has been produced for the specific client and project identified below and is not intended for use by any other person or for any other purpose (c) Priority TM Ltd  
 This drawing is a representation of the traffic management systems, which must be installed by qualified personnel. Distances between signs may NOT be to scale for purposes of clarity.  
 On installations Taper Lengths, Safety Zones, Minimum Visibility to first sign & Minimum size of Signs & Cones will conform to Chp8 Guidelines for the speed of the road.

- KEY**
- Works /Excavation
  - Safety zone
  - 1m Road cones
  - Welfare
  - Traffic Head
  - ←

 Aspect of sign view
  - Pedestrian barrier
  - Pedestrian walkway
  - STOP

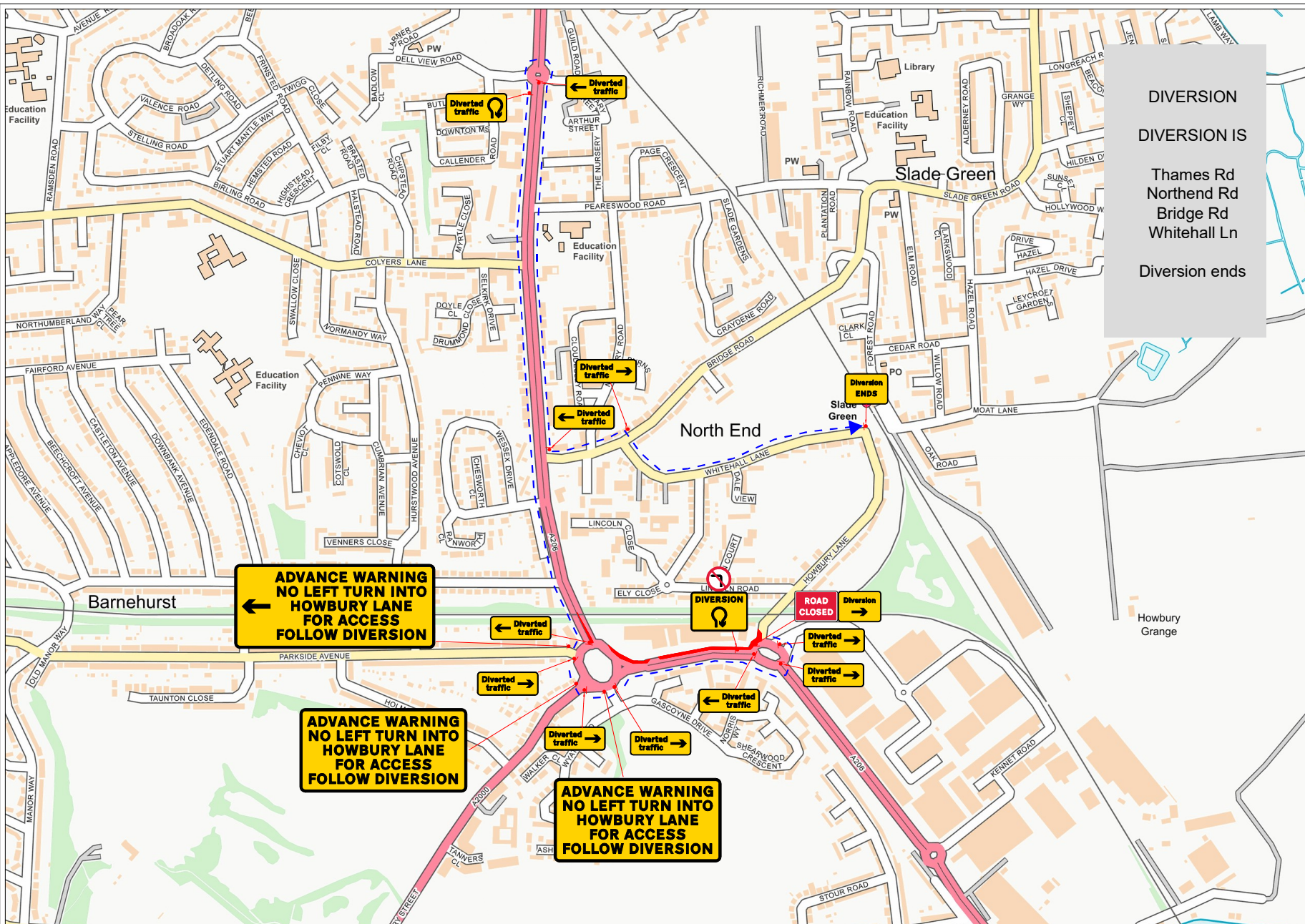
 Stop and Go sign
  - Road runner barrier
  - No Parking cones

UNIT 6  
 TEMPLE WOOD ESTATE  
 STOCK ROAD  
 WEST HANNINGFIELD  
 CM2 8LP  
 www.prioritytm.co.uk

Phone: 020 8432 8732  
 Fax: 020 8305 9189  
 24hr: 07973 659490  
 email: Drawings@prioritytm.co.uk

<b>Customer:</b>	<b>Site Agent/Contact:</b>	<b>Site Address:</b>	<b>Speed of Road:</b>	<b>Drawing Number:</b>	
	Gary May	Northend Rd Dartford DA1 4RA	 		28237-D23
				<b>Scale @A3</b>	1:250
				<b>Date Drawn:</b>	20.04.21
				<b>Works Date:</b>	TBC
				<b>Drawn By:</b>	LC
				<b>Checked By:</b>	RC





**DIVERSION**  
**DIVERSION IS**  
 Thames Rd  
 Northend Rd  
 Bridge Rd  
 Whitehall Ln  
**Diversion ends**

- Traffic Management Notes**
- 1) All temporary traffic management shall be in accordance with chapter 8 of the Traffic Signs Manual 2009.
  - 2) All temporary traffic management shall be in accordance with the Traffic Signs Regulations and General Directions 2016
  - 3) All temporary traffic management shall conform to the Safety at Street Works and Road Works, a code of Practice 2013.
  - 4) All temporary traffic management signs should be located 450mm minimum from the kerb face.
  - 5) All temporary traffic management sign locations are indicative and are subject to a on-site approval from the Engineer.

This drawing has been produced for the specific client and project identified below and is not intended for use by any other person or for any other purpose (c) Priority TM Ltd  
 This drawing is a representation of the traffic management systems, which must be installed by qualified personnel. Distances between signs may NOT be to scale for purposes of clarity.  
 On installations Taper Lengths, Safety Zones, Minimum Visibility to first sign & Minimum size of Signs & Cones will conform to Chp8 Guidelines for the speed of the road.

- KEY**
- Works /Excavation
  - Safety zone
  - 1m Road cones
  - Welfare
  - Traffic Head
  - Aspect of sign view
  - Pedestrian barrier
  - Pedestrian walkway
  - Stop and Go sign
  - Road runner barrier
  - No Parking cones

UNIT 6  
 TEMPLE WOOD ESTATE  
 STOCK ROAD  
 WEST HANNINGFIELD  
 CM2 8LP  
 www.prioritytm.co.uk

Phone: 020 8432 8732  
 Fax: 020 8305 9189  
 24hr: 07973 659490  
 email: Drawings@prioritytm.co.uk



Customer:  
 Site Agent/Contact:  
 Gary May

Site Address:  
 Thames Rd  
 Dartford  
 DA1 4TB

Speed of Road:

Drawing Number: 28237-D24-DIV  
 Scale @A3: 1:250  
 Date Drawn: 22.04.21  
 Works Date: TBC  
 Drawn By: LC  
 Checked By: RC















**Traffic Management Notes**

- 1) All temporary traffic management shall be in accordance with chapter 8 of the Traffic Signs Manual 2009.
- 2) All temporary traffic management shall be in accordance with the Traffic Signs Regulations and General Directions 2016
- 3) All temporary traffic management shall conform to the Safety at Street Works and Road Works, a code of Practice 2013.
- 4) All temporary traffic management signs should be located 450mm minimum from the kerb face.
- 5) All temporary traffic management sign locations are indicative and are subject to a on-site approval from the Engineer.


This drawing has been produced for the specific client and project identified below and is not intended for use by any other person or for any other purpose (c) Priority TM Ltd  
 This drawing is a representation of the traffic management systems, which must be installed by qualified personnel. Distances between signs may NOT be to scale for purposes of clarity.  
 On installations Taper Lengths, Safety Zones, Minimum Visibility to first sign & Minimum size of Signs & Cones will conform to Chp8 Guidelines for the speed of the road.


**KEY**


-  Works /Excavation
-  Safety zone
-  1m Road cones
-  Welfare
-  Traffic Head
-  Aspect of sign view
-  Pedestrian barrier
-  Pedestrian walkway
-  Stop and Go sign
-  Road runner barrier
-  No Parking cones

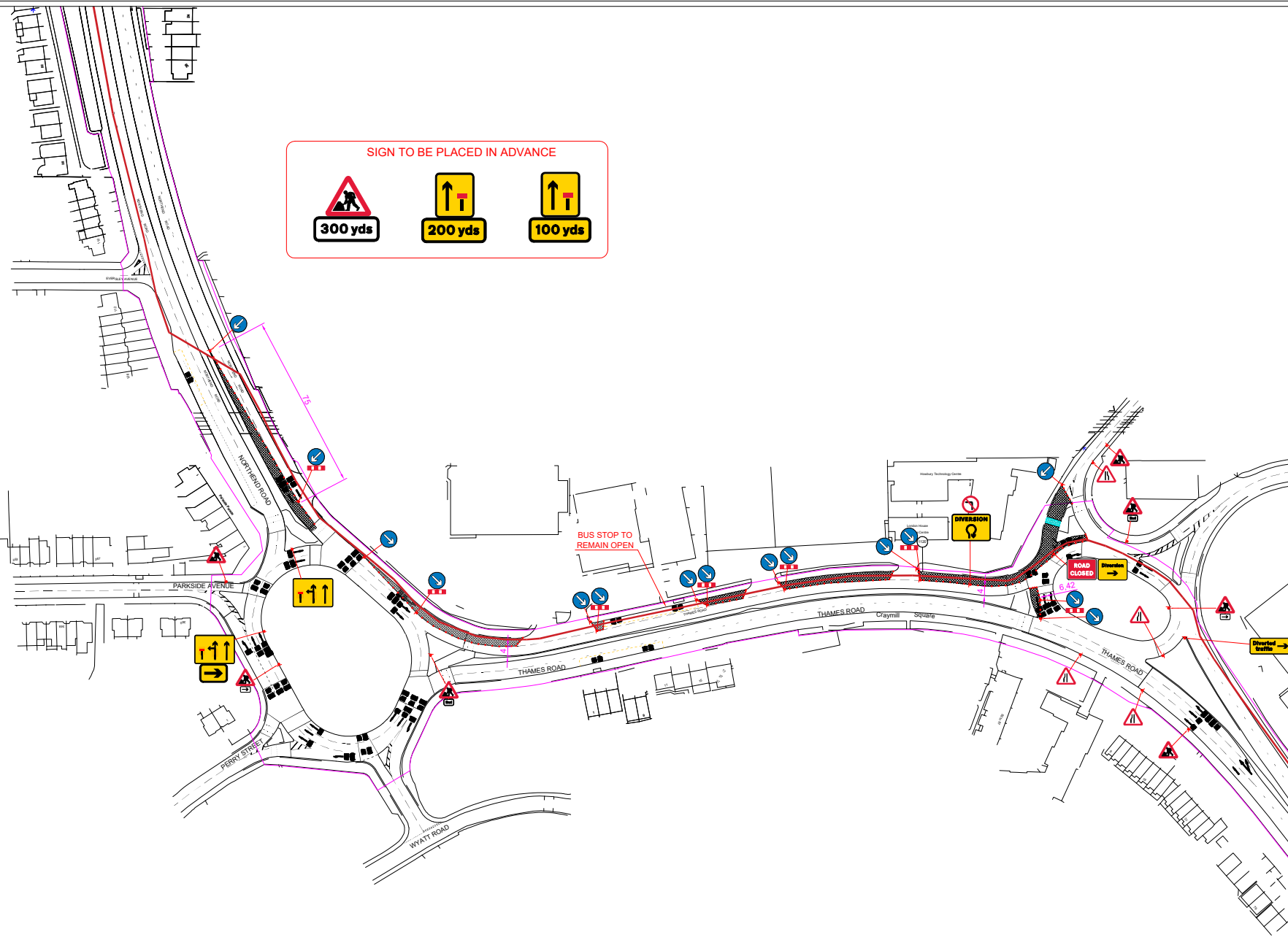
UNIT 6  
 TEMPLE WOOD ESTATE  
 STOCK ROAD  
 WEST HANNINGFIELD  
 CM2 8LP  
 www.prioritytm.co.uk  
 Phone: 020 8432 8732  
 Fax: 020 8305 9189  
 24hr: 07973 659490  
 email: Drawings@prioritytm.co.uk

SIGN TO BE PLACED IN ADVANCE

  
300 yds

  
200 yds

  
100 yds



Customer:

Site Agent/Contact:

Site Address:

Speed of Road:


Drawing Number:

28237-D24



Gary May

Thames Rd  
Dartford  
DA1 4TB



Scale @A3

1:250

Date Drawn:

22.04.21

Works Date:

TBC

Drawn By:

LC

Checked By:

RC

