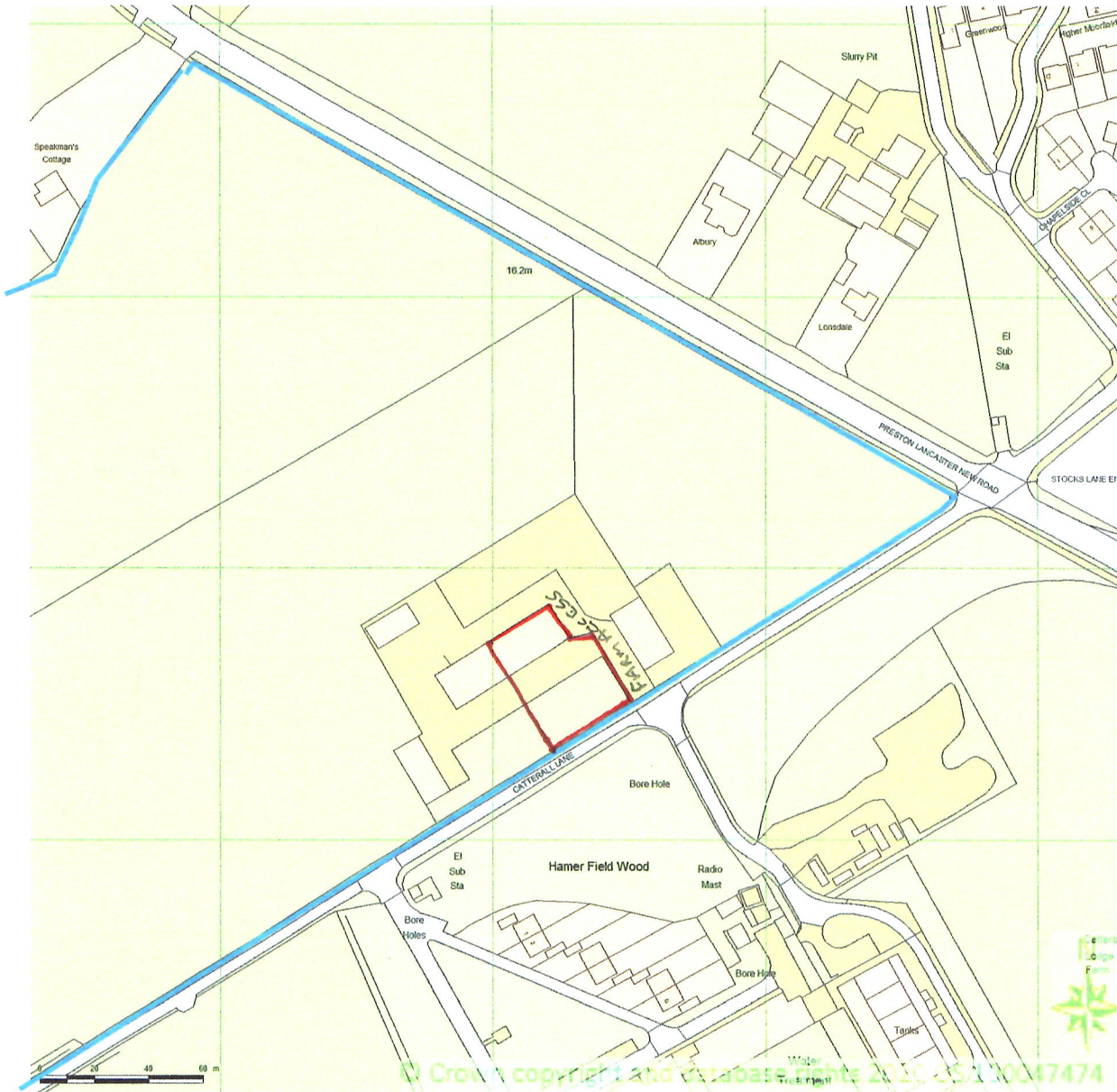




RIPON HALL FARM SITE LOCATION PLAN
AREA 16 HA
SCALE 1:2500 on A4
CENTRE COORDINATES: 349330, 442507



 Ownership boundary

 Proposed development

