

Appendix 5 Historic Map Evidence

Historic Map 1: Isaac Taylor's Map of Hampshire, 1759



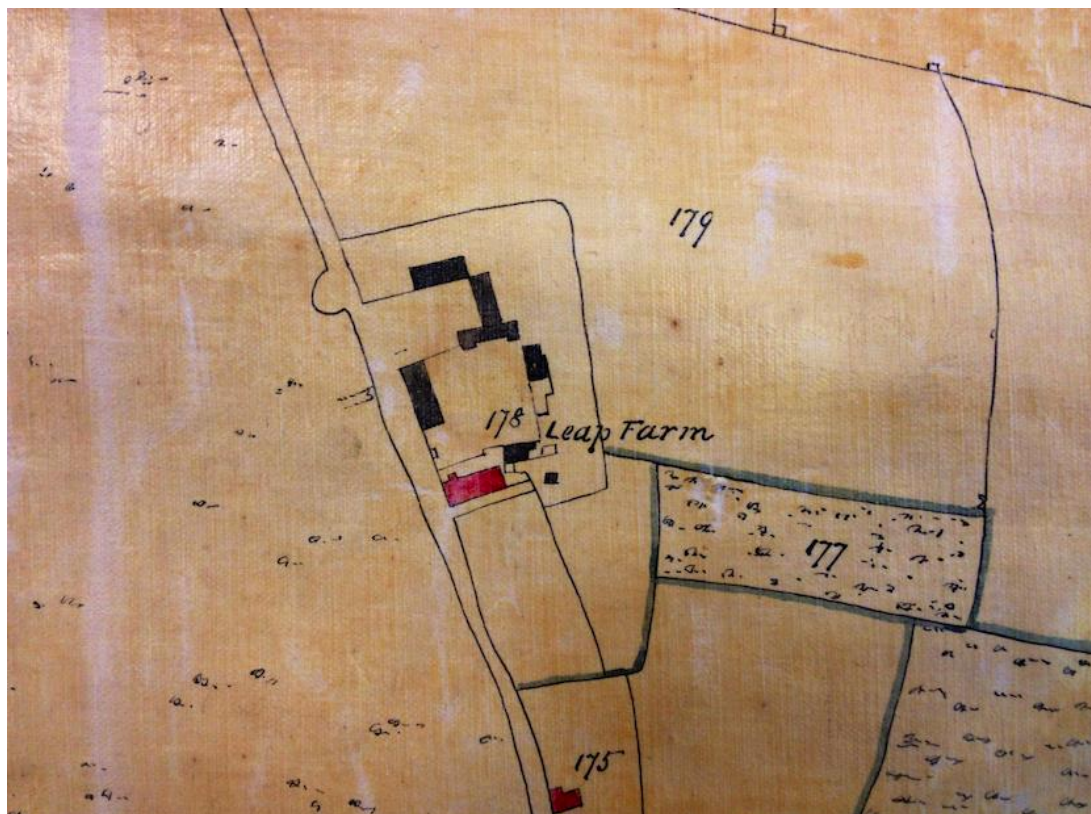
Historic Map 2: Thomas Milne's Map of Hampshire, 1791



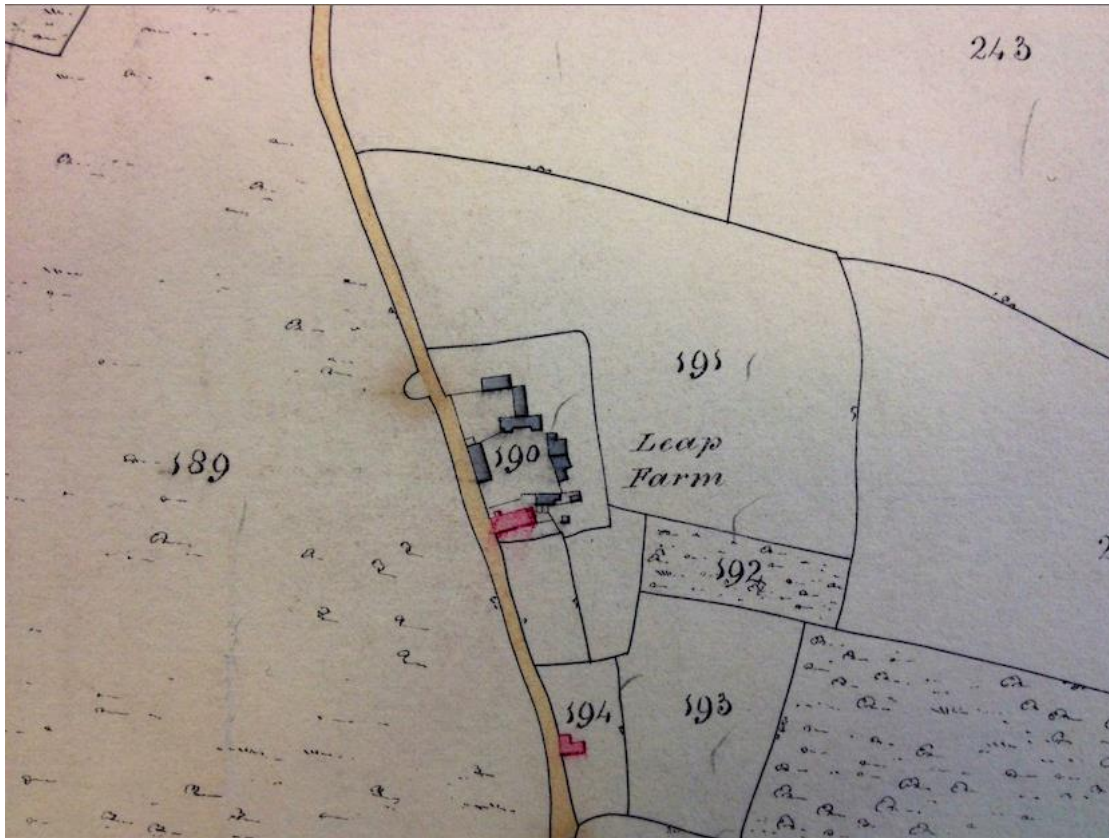
Historic Map 3: Ordnance Survey Old Series Map of Hampshire, c.1810-1855



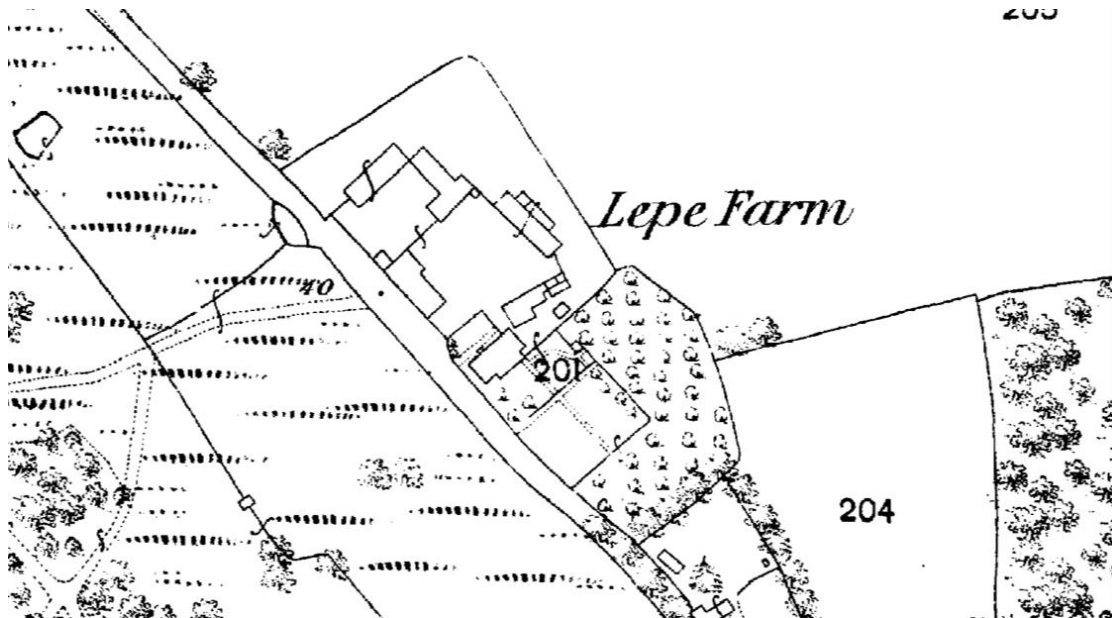
Historic Map 4: Exbury Estate Plan, 1824



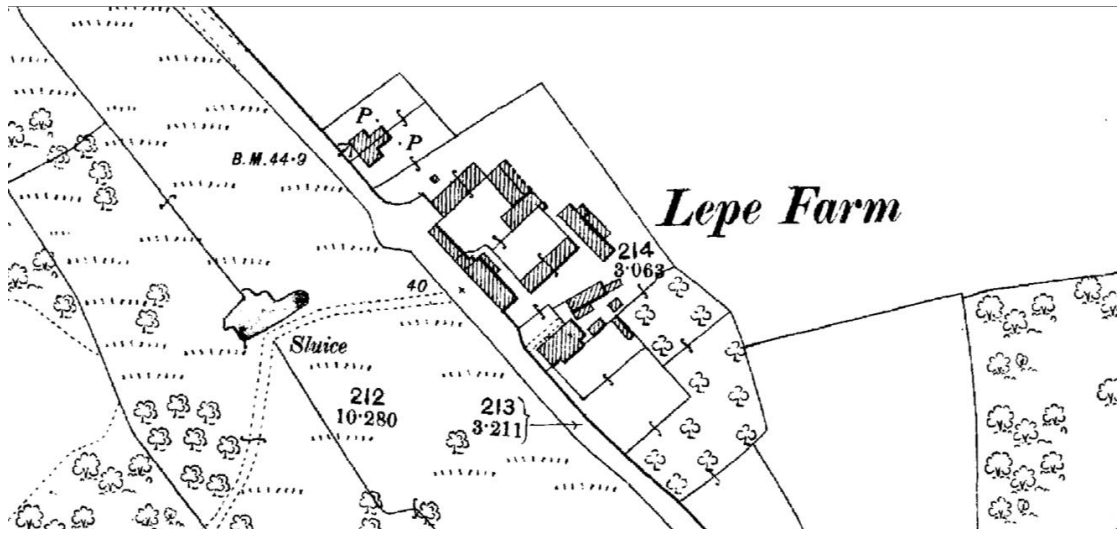
Historic Map 5: Exbury Parish Tithe Map, 1838



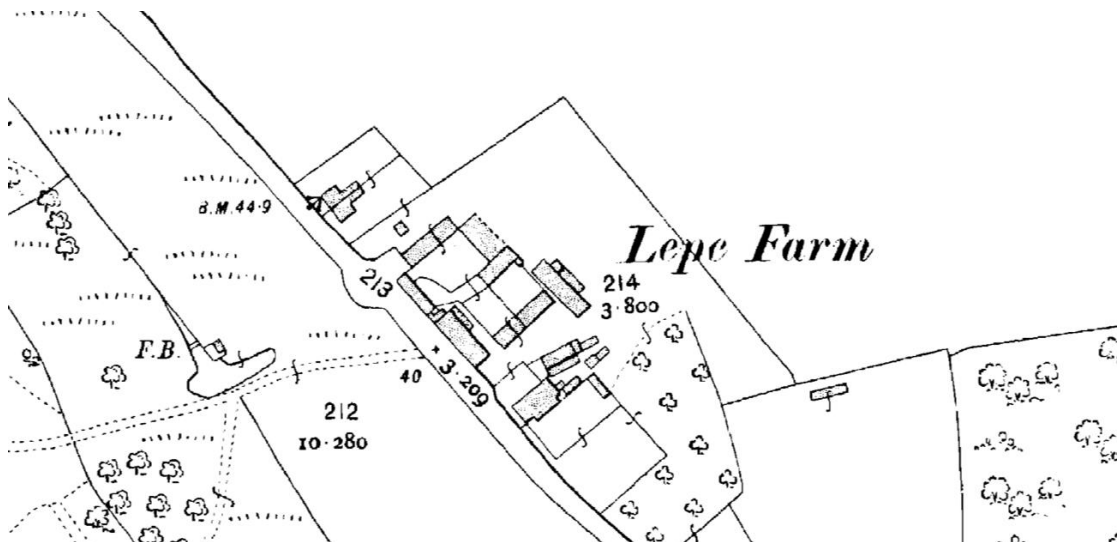
Historic Map 6: First Edition Ordnance Survey Map, 1: 2,500 scale, 1868-69



Historic Map 7: Ordnance Survey Map, 1: 2,500 scale, 1897



Historic Map 8: Ordnance Survey Map, 1: 2,500 scale, 1909



Historic Map 9: Land Registry Title Plan, c.2005-2010

