© Crown Copyright. All Rights Reserved. License Number 100022432.

Envirocheck®

LANDMARK INFORMATION GROUP®

General

Specified Site | Specified Buffer(s) | X Bearing Reference Point

Estimated Soil Chemistry Nickel

Nickel Concentrations mg/kg

- < 15
- 15 - 30
- 30 - 45
- 45 - 60
- 60 - 80
- 80 - 100
- > 100

Estimated Soil Chemistry Nickel - Slice B

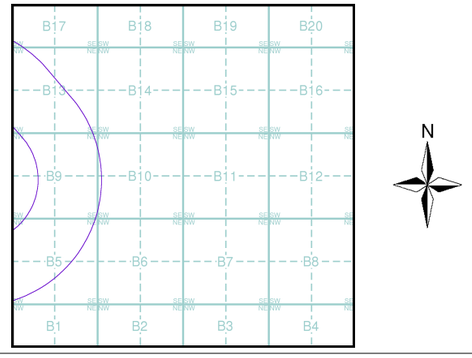

Order Details

Order Details:	236185449_1_1
Customer Ref:	E11930/BMD
National Grid Reference:	271040, 668940
Slice:	B
Site Area (Ha):	12.37
Search buffer (m):	1000

Site Details

Site at, Gartcosh, North Lanarkshire

Landmark® INFORMATION GROUP

Tel: 0844 844 9952
Fax: 0844 844 9951
Web: www.envirocheck.co.uk

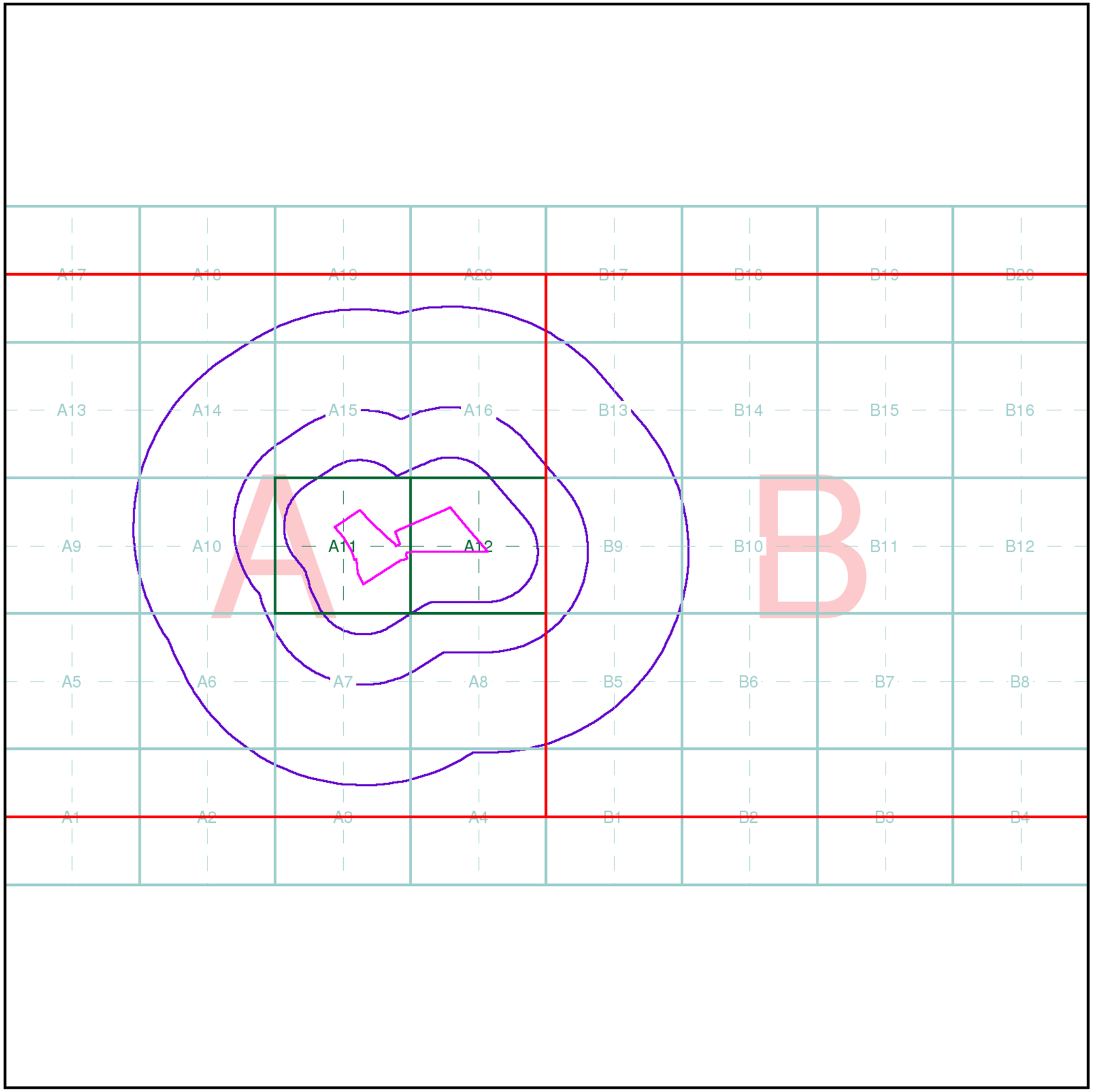

Envirocheck®

LANDMARK INFORMATION GROUP®

Index Map

For ease of identification, your site and buffer have been split into Slices, Segments and Quadrants. These are illustrated on the Index Map opposite and explained further below.

Slice
Each slice represents a 1:10,000 plot area (2.7km x 2.7km) for your site and buffer. A large site and buffer may be made up of several slices (represented by a red outline), that are referenced by letters of the alphabet, starting from the bottom left corner of the slice "grid". This grid does not relate to National Grid lines but is designed to give best fit over the site and buffer.

Segment
A segment represents a 1:2,500 plot area. Segments that have plot files associated with them are shown in dark green, others in light blue. These are numbered from the bottom left hand corner within each slice.

Quadrant
A quadrant is a quarter of a segment. These are labelled as NW, NE, SW, SE and are referenced in the datasheet to allow features to be quickly located on plots. Therefore a feature that has a quadrant reference of A7NW will be in Slice A, Segment 7 and the NW Quadrant.

A selection of organisations who provide data within this report:

Map data

British Geological Survey
NATURAL ENVIRONMENT RESEARCH COUNCIL

SEPA
Scottish Environment Protection Agency

SCOTTISH NATURAL HERITAGE

Envirocheck reports are compiled from 136 different sources of data.

Client Details
Mr N Henderson, David R Murray & Associates, 150 St John's Road, Edinburgh, EH12 8AY

Order Details

Order Number:	236185449_1_1
Customer Ref:	E11930/BMD
National Grid Reference:	270050, 668960
Site Area (Ha):	12.37
Search Buffer (m):	1000

Site Details
Site at, Gartcosh, North Lanarkshire

Full Terms and Conditions can be found on the following link:
http://www.landmarkinfo.co.uk/Terms/Show/515

Landmark® INFORMATION GROUP
Tel: 0844 844 9952
Fax: 0844 844 9951
Web: www.envirocheck.co.uk

Historical Mapping Legends

Ordnance Survey County Series 1:10,560

Gravel Pit
Sand Pit
Other Pits
Quarry
Shingle
Orchard
Osiers
Reeds
Marsh
Mixed Wood
Deciduous
Brushwood
Fir
Furze
Rough Pasture
Arrow denotes flow of water
Trigonometrical Station
Site of Antiquities
Bench Mark
Pump, Guide Post, Signal Post
Well, Spring, Boundary Post
·285 Surface Level
Sketched Contour
Instrumental Contour
Main Roads
Fenced
Un-Fenced
Minor Roads
Fenced
Un-Fenced
Sunken Road
Raised Road
Road over Railway
Railway over River
Railway over Road
Level Crossing
Road over River or Canal
Road over Stream
Road over Stream
County Boundary (Geographical)
County & Civil Parish Boundary
Administrative County & Civil Parish Boundary
Co. Boro. Bdy. County Borough Boundary (England)
Co. Burgh Bdy. County Burgh Boundary (Scotland)
R.D. Bdy. Rural District Boundary
Civil Parish Boundary

Ordnance Survey Plan 1:10,000

Chalk Pit, Clay Pit or Quarry
Gravel Pit
Sand Pit
Disused Pit or Quarry
Refuse or Slag Heap
Lake, Loch or Pond
Dunes
Boulders
Coniferous Trees
Non-Coniferous Trees
Orchard
Scrub
Coppice
Bracken
Heath
Rough Grassland
Marsh
Reeds
Saltings
Building
Direction of Flow of Water
Shingle
Sand
Glasshouse
Pylon
Sloping Masonry
Electricity Transmission Line
Pole
Cutting
Embankment
Standard Gauge Multiple Track
Road Under
Road Over
Level Crossing
Foot Bridge
Standard Gauge Single Track
Siding, Tramway or Mineral Line
Narrow Gauge
Geographical County
Administrative County, County Borough or County of City
Municipal Borough, Urban or Rural District, Burgh or District Council
Borough, Burgh or County Constituency
Shown only when not coincident with other boundaries
Civil Parish
Shown alternately when coincidence of boundaries occurs

BP, BS	Boundary Post or Stone	Pol Sta	Police Station
Ch	Church	PO	Post Office
CH	Club House	PC	Public Convenience
F E Sta	Fire Engine Station	PH	Public House
FB	Foot Bridge	SB	Signal Box
Fn	Fountain	Spr	Spring
GP	Guide Post	TCB	Telephone Call Box
MP	Mile Post	TCP	Telephone Call Post
MS	Mile Stone	W	Well

1:10,000 Raster Mapping

Gravel Pit
Refuse tip or slag heap
Rock
Rock (scattered)
Boulders
Boulders (scattered)
Shingle
Mud
Mud
Sand
Sand
Sand Pit
Slopes
Top of cliff
General detail
Underground detail
Overhead detail
Narrow gauge railway
Multi-track railway
Single track railway
County boundary (England only)
Civil, parish or community boundary
District, Unitary, Metropolitan, London Borough boundary
Constituency boundary
Area of wooded vegetation
Non-coniferous trees
Non-coniferous trees (scattered)
Coniferous trees
Coniferous trees (scattered)
Positioned tree
Orchard
Coppice or Osiers
Rough Grassland
Heath
Scrub
Marsh, Salt Marsh or Reeds
Water feature
Flow arrows
MHW(S) Mean high water (springs)
MLW(S) Mean low water (springs)
Telephone line (where shown)
Electricity transmission line (with poles)
BM 123.45 m Bench mark (where shown)
Triangulation station
Point feature (e.g. Guide Post or Mile Stone)
Pylon, flare stack or lighting tower
Site of (antiquity)
Glasshouse
General Building
Important Building

Envirocheck®

LANDMARK INFORMATION GROUP®

Historical Mapping & Photography included:

Mapping Type	Scale	Date	Pg
Dumbartonshire	1:10,560	1864	3
Stirlingshire	1:10,560	1864	4
Lanarkshire	1:10,560	1864	5
Lanarkshire	1:10,560	1899	6
Lanarkshire	1:10,560	1914	7
Stirlingshire	1:10,560	1922 - 1923	8
Lanarkshire	1:10,560	1935 - 1936	9
Stirlingshire	1:10,560	1935	10
Lanarkshire	1:10,560	1938	11
Stirlingshire	1:10,560	1938	12
Historical Aerial Photography	1:10,560	1946	13
Historical Aerial Photography	1:10,560	1946	14
Ordnance Survey Plan	1:10,000	1957 - 1958	15
Ordnance Survey Plan	1:10,000	1966 - 1967	16
Ordnance Survey Plan	1:10,000	1968	17
Ordnance Survey Plan	1:10,000	1980 - 1984	18
Glasgow	1:25,000	1981	19
Ordnance Survey Plan	1:10,000	1989	20
Ordnance Survey Plan	1:10,000	1991 - 1994	21
10K Raster Mapping	1:10,000	1999	22
10K Raster Mapping	1:10,000	2006	23
VectorMap Local	1:10,000	2020	24

Historical Map - Slice A

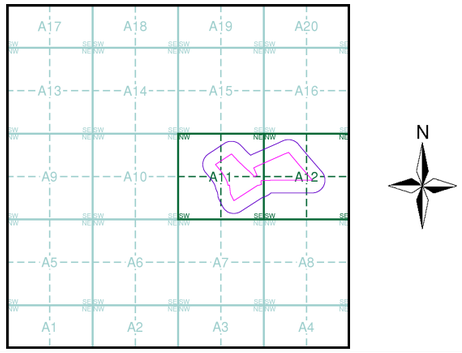

Order Details

Order Number: 236185449_1_1
Customer Ref: E11930/BMD
National Grid Reference: 269820, 668960
Slice: A
Site Area (Ha): 12.37
Search Buffer (m): 1000

Site Details

Site at, Gartcosh, North Lanarkshire

Landmark® INFORMATION GROUP
Tel: 0844 844 9952
Fax: 0844 844 9951
Web: www.envirocheck.co.uk

Russian Military Mapping Legends

1:5,000 and 1:10,000 mapping

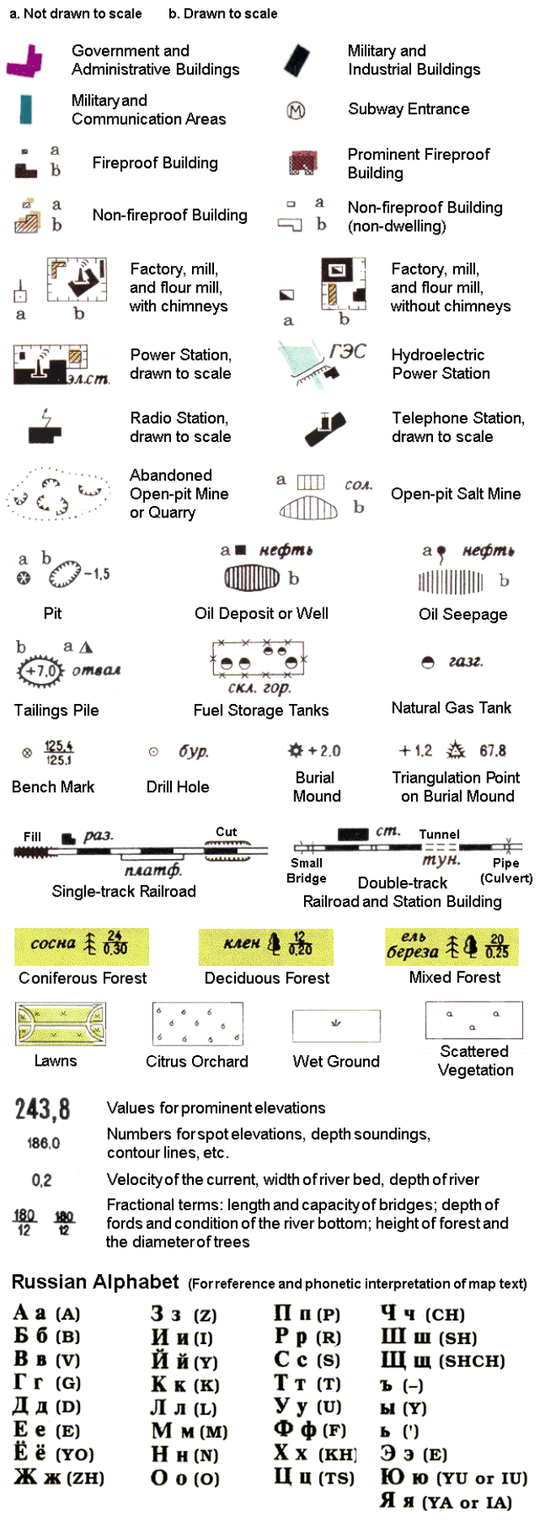

Russian Alphabet (For reference and phonetic interpretation of map text)

А а (A)	З з (Z)	П п (P)	Ч ч (CH)
Б б (B)	И и (I)	Р р (R)	Ш ш (SH)
В в (V)	Й й (Y)	С с (S)	Щ щ (SHCH)
Г г (G)	К к (K)	Т т (T)	ъ (–)
Д д (D)	Л л (L)	У у (U)	ы (Y)
Е е (E)	М м (M)	Ф ф (F)	ь (')
Ё ё (YO)	Н н (N)	Х х (KH)	Э э (E)
Ж ж (ZH)	О о (O)	Ц ц (TS)	Ю ю (YU or IU)
			Я я (YA or IA)

1:25,000 mapping

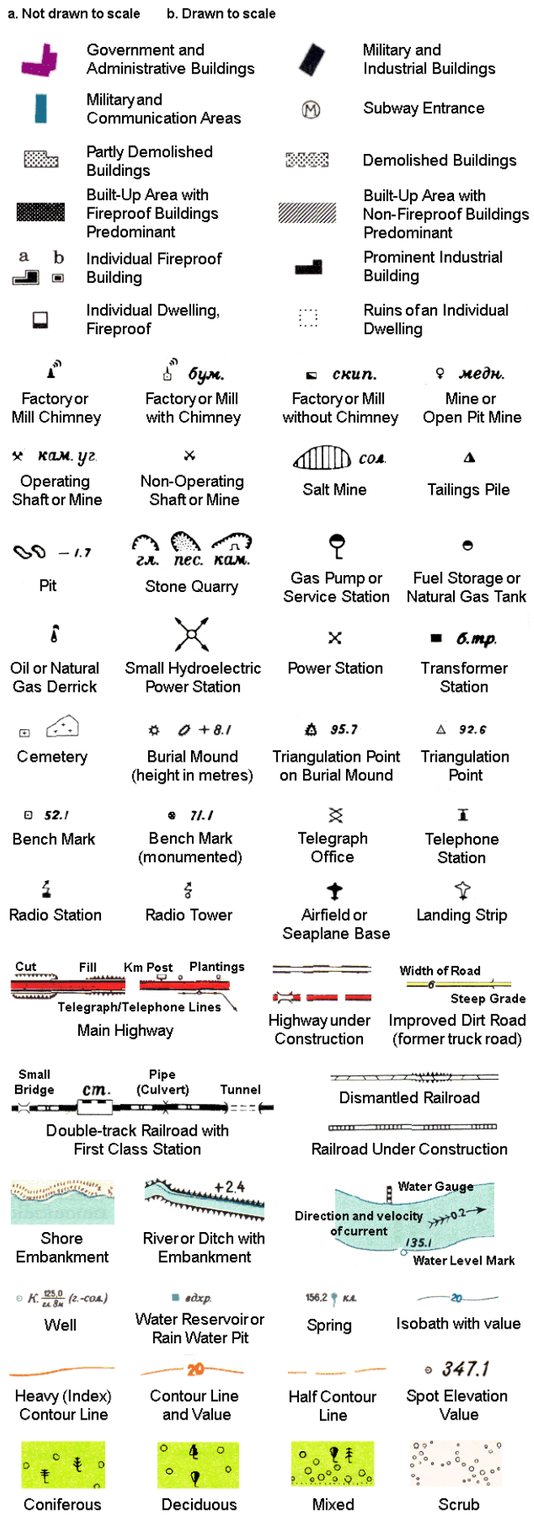

Key to Numbers on Mapping

NS66_Glasgow

No.	Description
81	Factory (Refractory Goods)

Envirocheck®
LANDMARK INFORMATION GROUP®

Historical Mapping & Photography included:

Mapping Type	Scale	Date	Pg
Dumbartonshire	1:10,560	1864	3
Stirlingshire	1:10,560	1864	4
Lanarkshire	1:10,560	1864	5
Lanarkshire	1:10,560	1899	6
Lanarkshire	1:10,560	1914	7
Stirlingshire	1:10,560	1922 - 1923	8
Lanarkshire	1:10,560	1935 - 1936	9
Stirlingshire	1:10,560	1935	10
Lanarkshire	1:10,560	1938	11
Stirlingshire	1:10,560	1938	12
Historical Aerial Photography	1:10,560	1946	13
Historical Aerial Photography	1:10,560	1946	14
Ordnance Survey Plan	1:10,000	1957 - 1958	15
Ordnance Survey Plan	1:10,000	1966 - 1967	16
Ordnance Survey Plan	1:10,000	1968	17
Ordnance Survey Plan	1:10,000	1980 - 1984	18
Glasgow	1:25,000	1981	19
Ordnance Survey Plan	1:10,000	1989	20
Ordnance Survey Plan	1:10,000	1991 - 1994	21
10K Raster Mapping	1:10,000	1999	22
10K Raster Mapping	1:10,000	2006	23
VectorMap Local	1:10,000	2020	24

Russian Map - Slice A

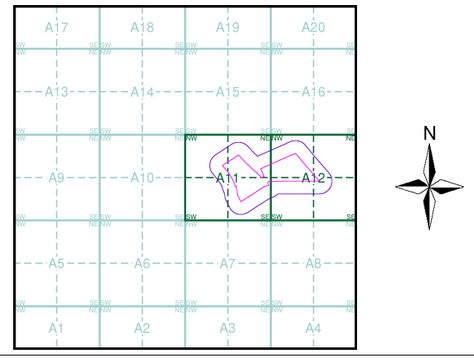

Order Details

Order Number: 236185449_1_1
Customer Ref: E11930/BMD
National Grid Reference: 269820, 668960
Slice: A
Site Area (Ha): 12.37
Search Buffer (m): 1000

Site Details

Site at, Gartcosh, North Lanarkshire

Landmark INFORMATION GROUP
Tel: 0844 844 9952
Fax: 0844 844 9951
Web: www.envirocheck.co.uk

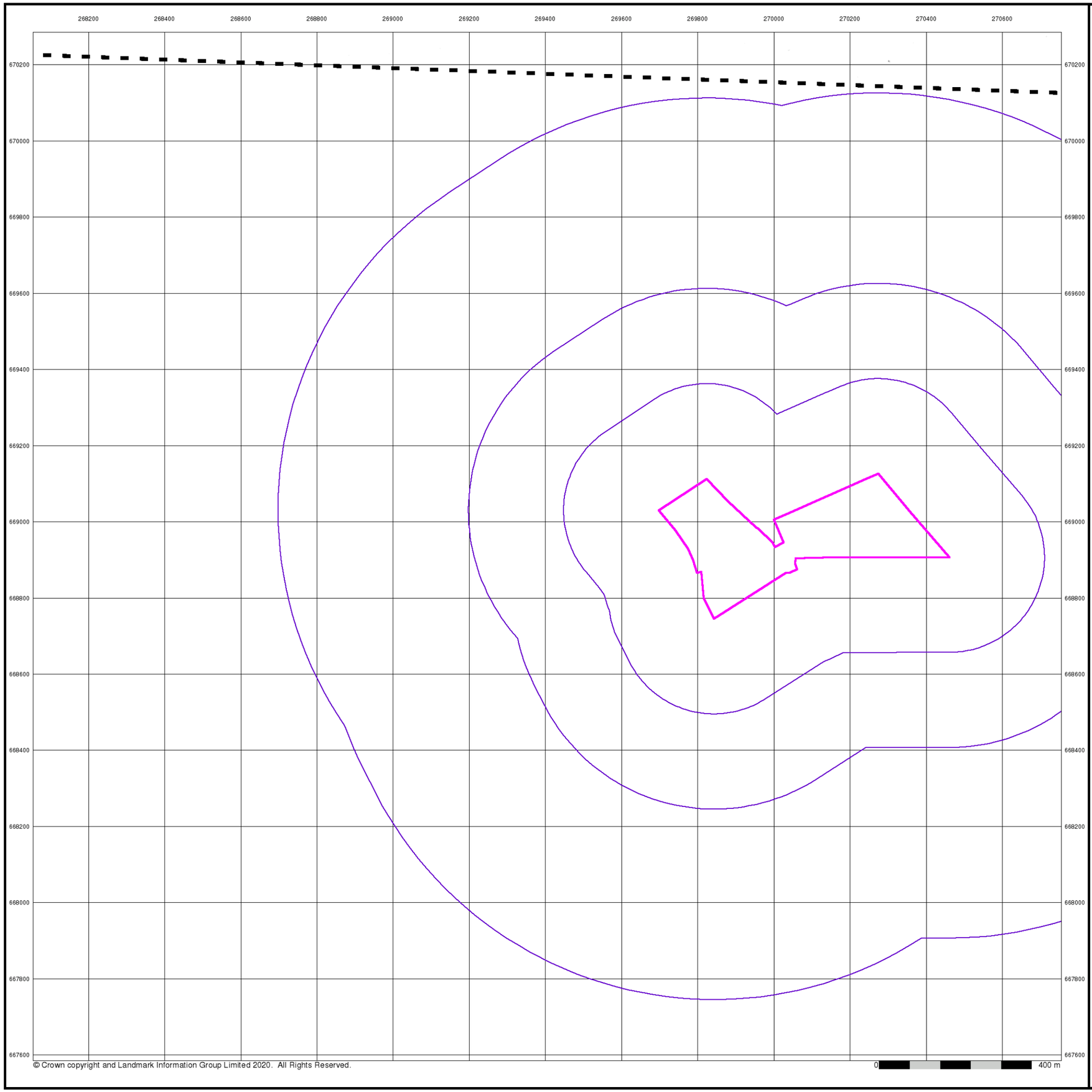

© Crown copyright and Landmark Information Group Limited 2020. All Rights Reserved.

Envirocheck®
LANDMARK INFORMATION GROUP®

Dumbartonshire

Published 1864

Source map scale - 1:10,560

The historical maps shown were reproduced from maps predominantly held at the scale adopted for England, Wales and Scotland in the 1840`s. In 1854 the 1:2,500 scale was adopted for mapping urban areas; these maps were used to update the 1:10,560 maps. The published date given therefore is often some years later than the surveyed date. Before 1938, all OS maps were based on the Cassini Projection, with independent surveys of a single county or group of counties, giving rise to significant inaccuracies in outlying areas. In the late 1940`s, a Provisional Edition was produced, which updated the 1:10,560 mapping from a number of sources. The maps appear unfinished - with all military camps and other strategic sites removed. These maps were initially overprinted with the National Grid. In 1970, the first 1:10,000 maps were produced using the Transverse Mercator Projection. The revision process continued until recently, with new editions appearing every 10 years or so for urban areas.

Map Name(s) and Date(s)

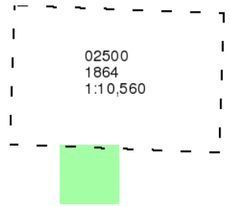

Historical Map - Slice A

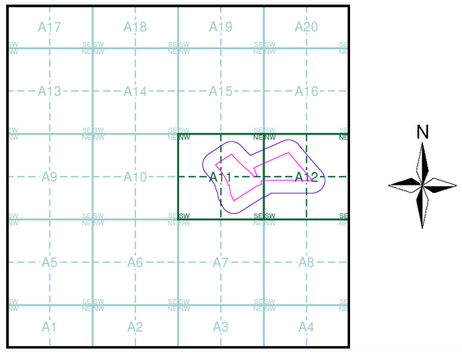

Order Details

Order Number:	236185449_1_1
Customer Ref:	E11930/BMD
National Grid Reference:	269820, 668960
Slice:	A
Site Area (Ha):	12.37
Search Buffer (m):	1000

Site Details

Site at, Gartcosh, North Lanarkshire

Landmark® INFORMATION GROUP
Tel: 0844 844 9952
Fax: 0844 844 9951
Web: www.envirocheck.co.uk

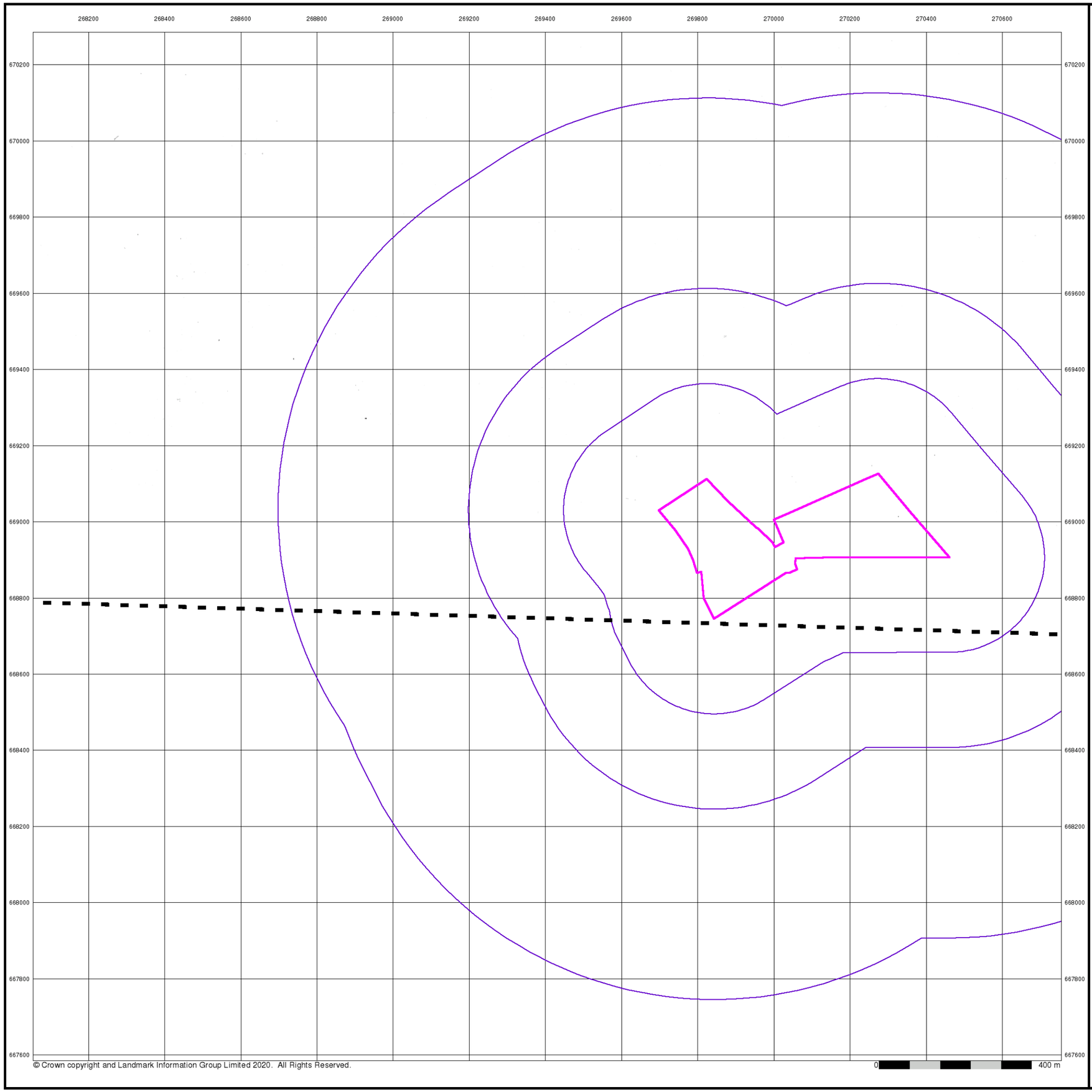

© Crown copyright and Landmark Information Group Limited 2020. All Rights Reserved.

Envirocheck®
LANDMARK INFORMATION GROUP®

Stirlingshire

Published 1864

Source map scale - 1:10,560

The historical maps shown were reproduced from maps predominantly held at the scale adopted for England, Wales and Scotland in the 1840`s. In 1854 the 1:2,500 scale was adopted for mapping urban areas; these maps were used to update the 1:10,560 maps. The published date given therefore is often some years later than the surveyed date. Before 1938, all OS maps were based on the Cassini Projection, with independent surveys of a single county or group of counties, giving rise to significant inaccuracies in outlying areas. In the late 1940`s, a Provisional Edition was produced, which updated the 1:10,560 mapping from a number of sources. The maps appear unfinished - with all military camps and other strategic sites removed. These maps were initially overprinted with the National Grid. In 1970, the first 1:10,000 maps were produced using the Transverse Mercator Projection. The revision process continued until recently, with new editions appearing every 10 years or so for urban areas.

Map Name(s) and Date(s)

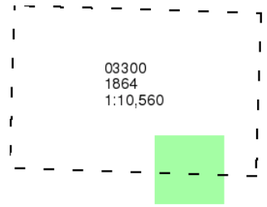

Historical Map - Slice A

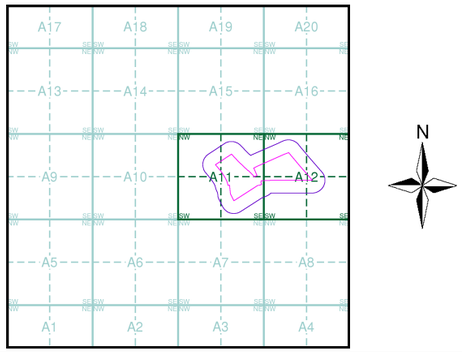

Order Details

Order Number:	236185449_1_1
Customer Ref:	E11930/BMD
National Grid Reference:	269820, 668960
Slice:	A
Site Area (Ha):	12.37
Search Buffer (m):	1000

Site Details

Site at, Gartcosh, North Lanarkshire

Landmark® INFORMATION GROUP
Tel: 0844 844 9952
Fax: 0844 844 9951
Web: www.envirocheck.co.uk

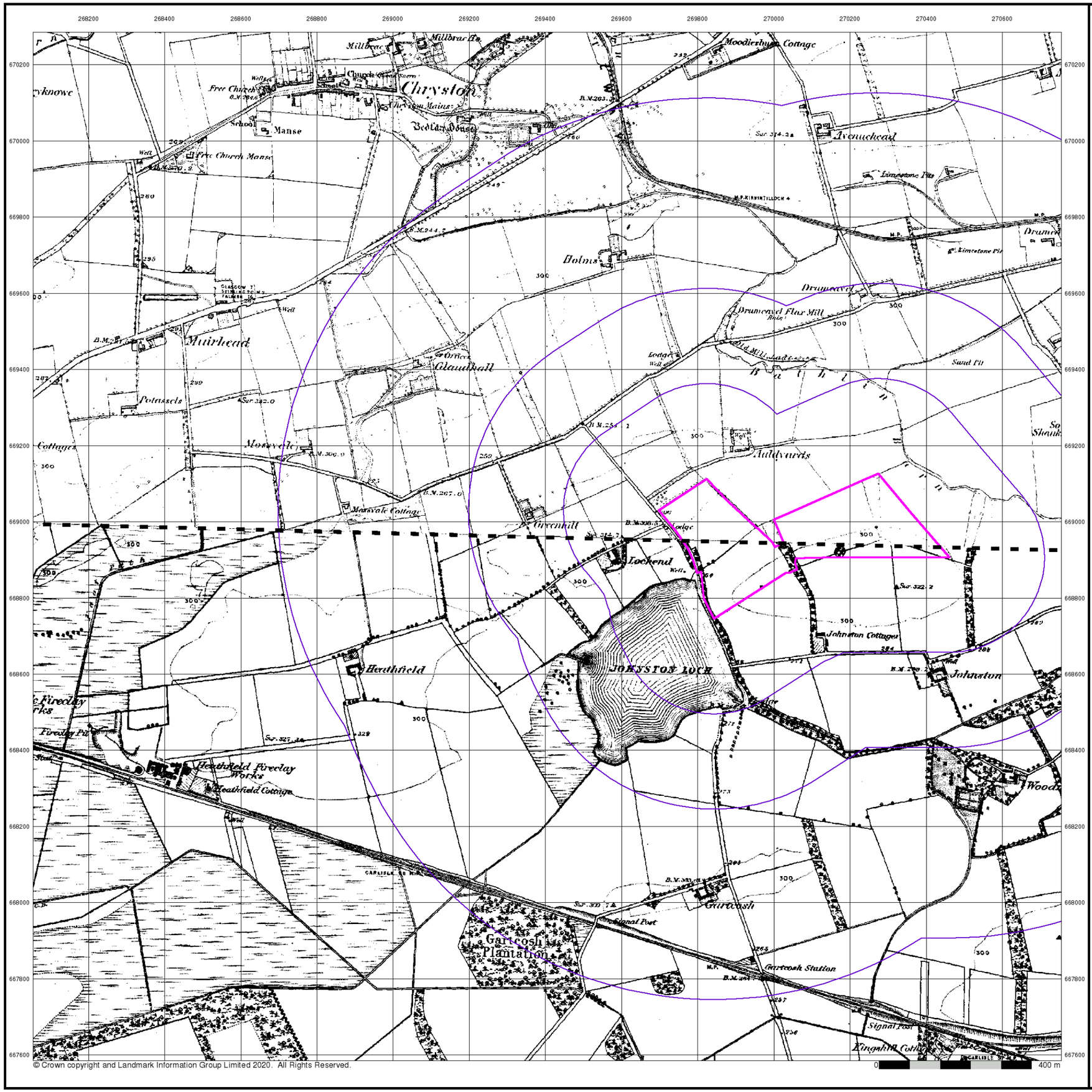

© Crown copyright and Landmark Information Group Limited 2020. All Rights Reserved.

Envirocheck®

LANDMARK INFORMATION GROUP®

Lanarkshire

Published 1864

Source map scale - 1:10,560

The historical maps shown were reproduced from maps predominantly held at the scale adopted for England, Wales and Scotland in the 1840`s. In 1854 the 1:2,500 scale was adopted for mapping urban areas; these maps were used to update the 1:10,560 maps. The published date given therefore is often some years later than the surveyed date. Before 1938, all OS maps were based on the Cassini Projection, with independent surveys of a single county or group of counties, giving rise to significant inaccuracies in outlying areas. In the late 1940`s, a Provisional Edition was produced, which updated the 1:10,560 mapping from a number of sources. The maps appear unfinished - with all military camps and other strategic sites removed. These maps were initially overprinted with the National Grid. In 1970, the first 1:10,000 maps were produced using the Transverse Mercator Projection. The revision process continued until recently, with new editions appearing every 10 years or so for urban areas.

Map Name(s) and Date(s)

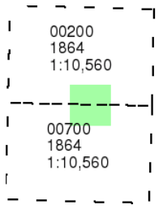

Historical Map - Slice A

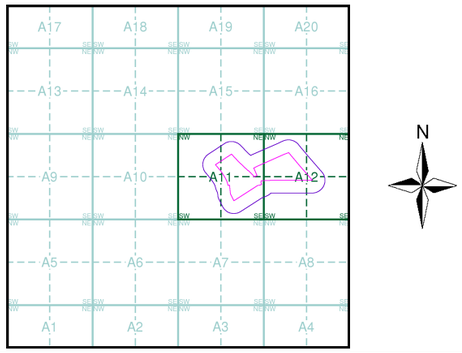

Order Details

Order Number:	236185449_1_1
Customer Ref:	E11930/BMD
National Grid Reference:	269820, 668960
Slice:	A
Site Area (Ha):	12.37
Search Buffer (m):	1000

Site Details

Site at, Gartcosh, North Lanarkshire

Landmark INFORMATION GROUP
Tel: 0844 844 9952
Fax: 0844 844 9951
Web: www.envirocheck.co.uk

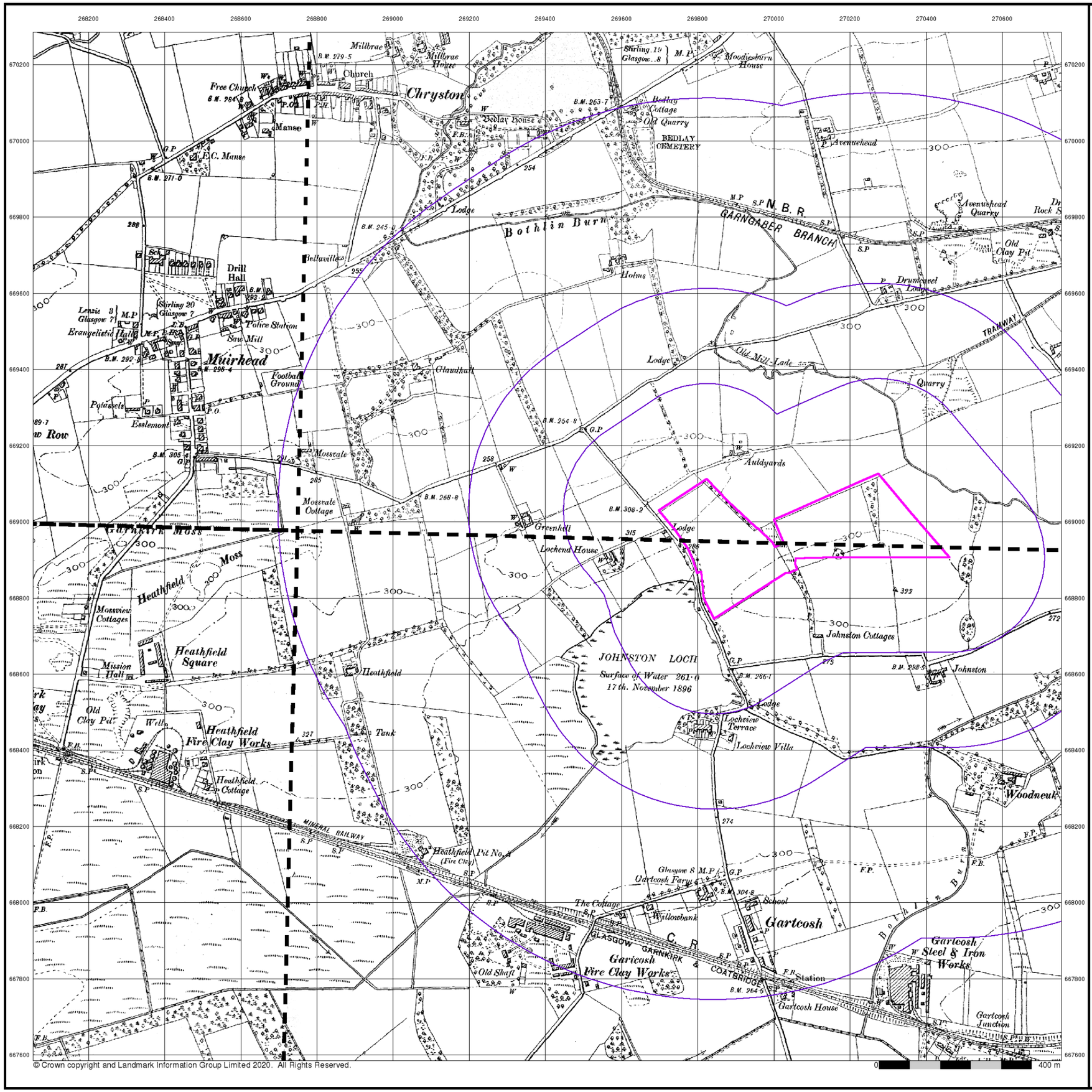

© Crown copyright and Landmark Information Group Limited 2020. All Rights Reserved.

Envirocheck®

LANDMARK INFORMATION GROUP®

Lanarkshire

Published 1899

Source map scale - 1:10,560

The historical maps shown were reproduced from maps predominantly held at the scale adopted for England, Wales and Scotland in the 1840`s. In 1854 the 1:2,500 scale was adopted for mapping urban areas; these maps were used to update the 1:10,560 maps. The published date given therefore is often some years later than the surveyed date. Before 1938, all OS maps were based on the Cassini Projection, with independent surveys of a single county or group of counties, giving rise to significant inaccuracies in outlying areas. In the late 1940`s, a Provisional Edition was produced, which updated the 1:10,560 mapping from a number of sources. The maps appear unfinished - with all military camps and other strategic sites removed. These maps were initially overprinted with the National Grid. In 1970, the first 1:10,000 maps were produced using the Transverse Mercator Projection. The revision process continued until recently, with new editions appearing every 10 years or so for urban areas.

Map Name(s) and Date(s)

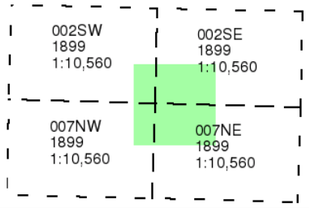

Historical Map - Slice A

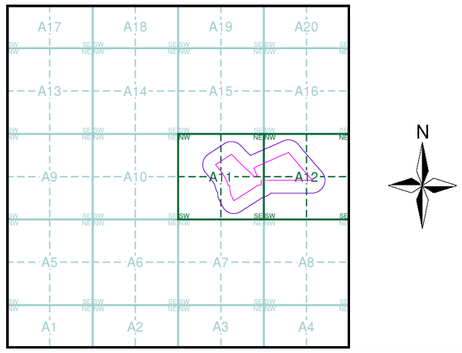

Order Details

Order Number:	236185449_1_1
Customer Ref:	E11930/BMD
National Grid Reference:	269820, 668960
Slice:	A
Site Area (Ha):	12.37
Search Buffer (m):	1000

Site Details

Site at, Gartcosh, North Lanarkshire

Landmark® INFORMATION GROUP

Tel: 0844 844 9952
Fax: 0844 844 9951
Web: www.envirocheck.co.uk