
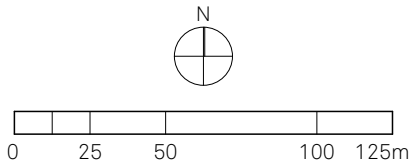
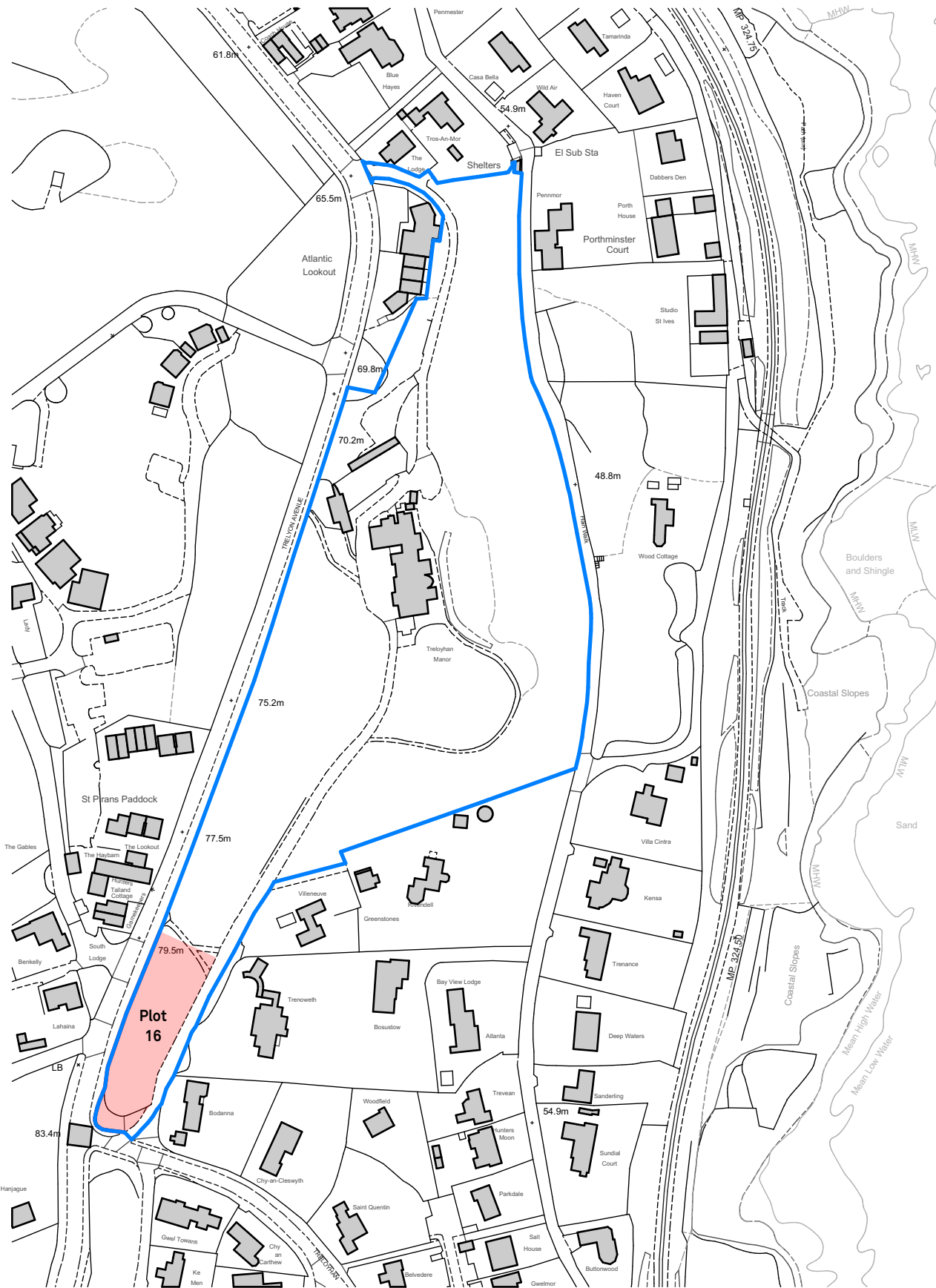
 OPP application boundary  
 Reserved matters application site



rev. C02	date 14/10/2020	changes description NMA issue	status A1	issued by MD
-------------	--------------------	----------------------------------	--------------	-----------------



Ordnance Survey (c) Crown Copyright 2018. All rights reserved. Licence number 100022432



this drawing is the copyright of  
 Re-Format LLP and may not be copied,  
 altered or reproduced in any way or  
 passed to a third party without written  
 authority. All dimensions subject to site  
 survey and site verification. Do not  
 scale for construction ©

[www.re-format.co.uk](http://www.re-format.co.uk)  
[mail@re-format.co.uk](mailto:mail@re-format.co.uk)  
 +44 (0)1730 778778

drawn by  
 DM  
 checked by  
 MS

Date  
 Nov 2017  
 Scale at A4  
 1:2500

project title  
 Trelohan Manor Development,  
 St Ives  
 document title  
 Plot 16 - Location Plan

project	originator	volume	level	type	role	number
P17031-	RFT	- 16	- 00	- DR	- A	- 0109
status A1	suitability description For Planning					revision C02