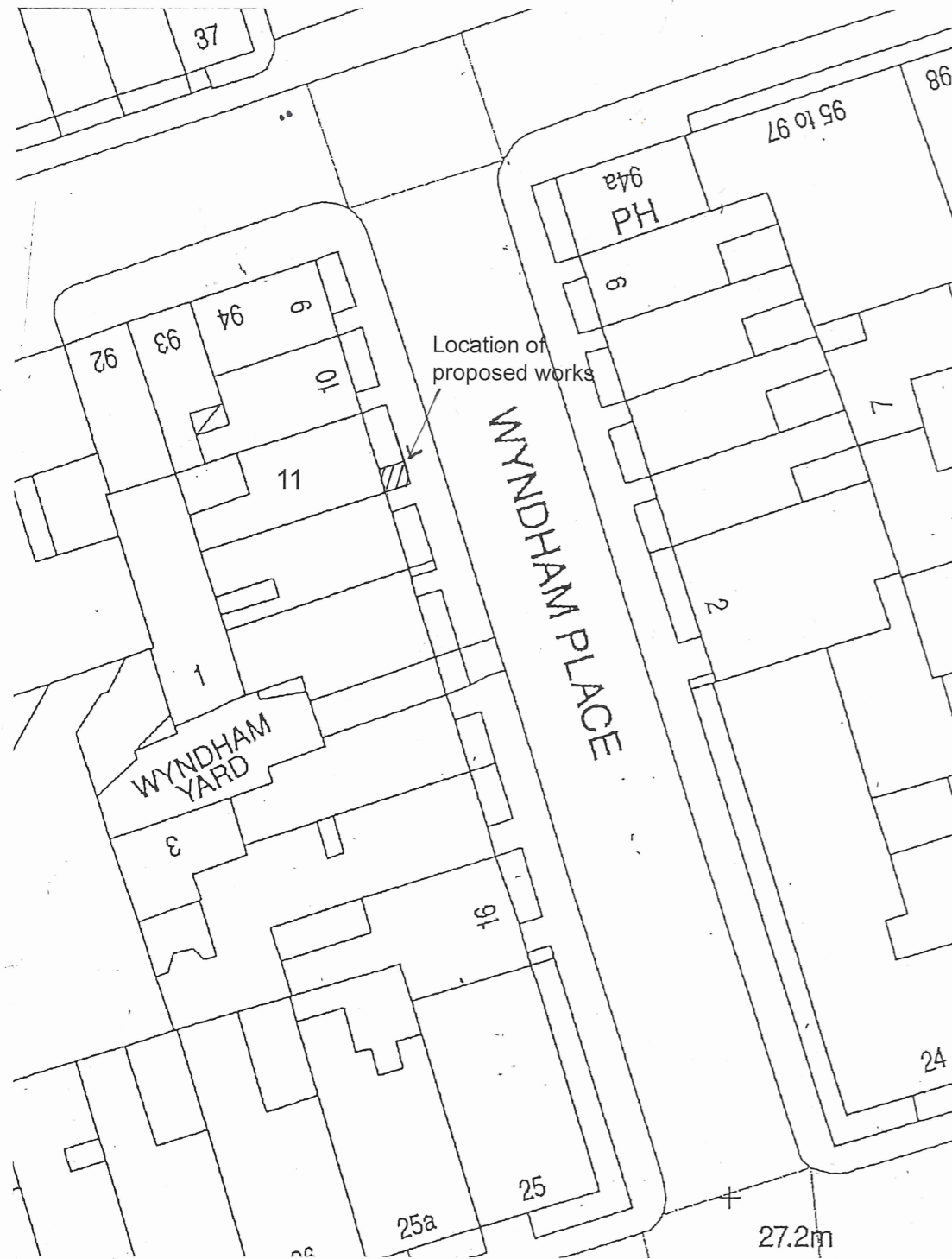
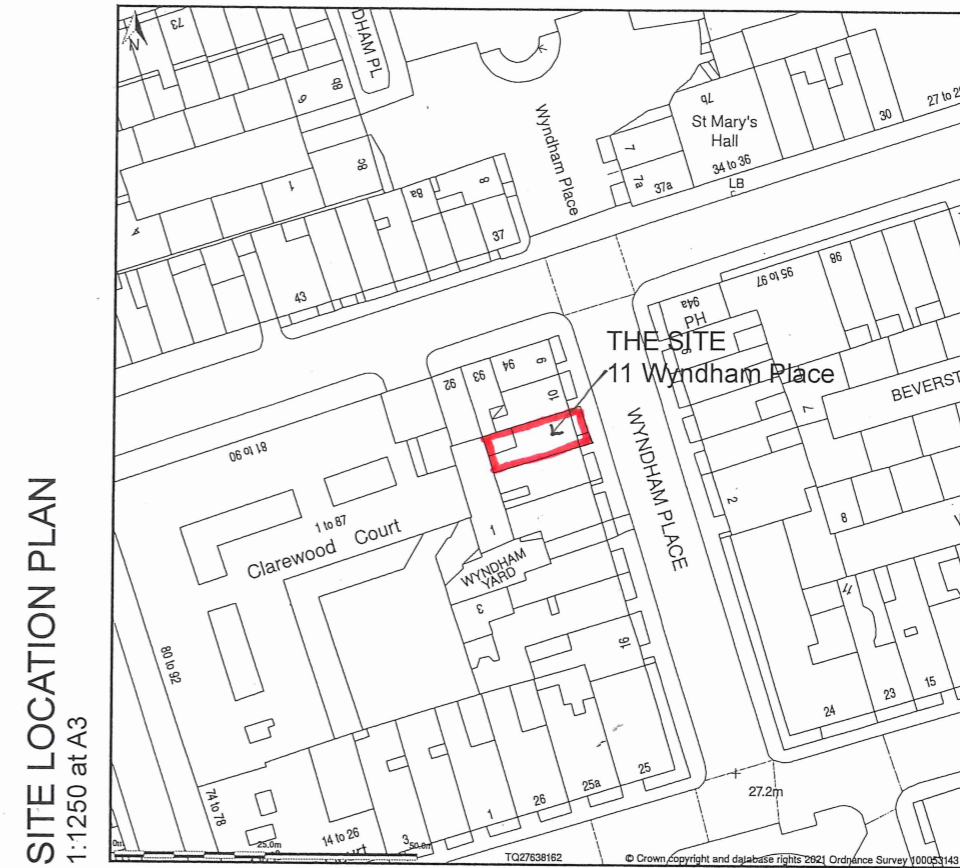
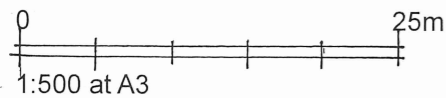


11, Wyndham Place, London, City Of Westminster, W1H 2PX



SITE BLOCK PLAN



Site Plan shows area bounded by: 527562.34, 181556.29 527703.76, 181697.71 (at a scale of 1:1250), OSGridRef: TQ27638162. The representation of a road, track or path is no evidence of a right of way. The representation of features as lines is no evidence of a property boundary.

Produced on 26th Aug 2021 from the Ordnance Survey National Geographic Database and incorporating surveyed revision available at this date. Reproduction in whole or part is prohibited without the prior permission of Ordnance Survey, © Crown copyright 2021. Supplied by www.buyaplan.co.uk a licensed Ordnance Survey partner (100053143). Unique plan reference: #00663089-6CAD03

Ordnance Survey and the OS Symbol are registered trademarks of Ordnance Survey, the national mapping agency of Great Britain. Buy A Plan logo, pdf design and the www.buyaplan.co.uk website are Copyright © Pass Inc Ltd 2021

This drawing is copyright and shall not be reproduced without the Architect's consent. This drawing may be scaled for planning purposes only. Any discrepancies from this drawing should be notified to the Architect. If in doubt, ask.

REPLACEMENT OF ENTRANCE LANDING/STEPS SURFACE at 11 WYNDHAM PLACE, LONDON, W1H 2PX

SITE LOCATION AND BLOCK PLANS

221036/01
Scale as noted at A3