

# SITE LOCATION 1:1250



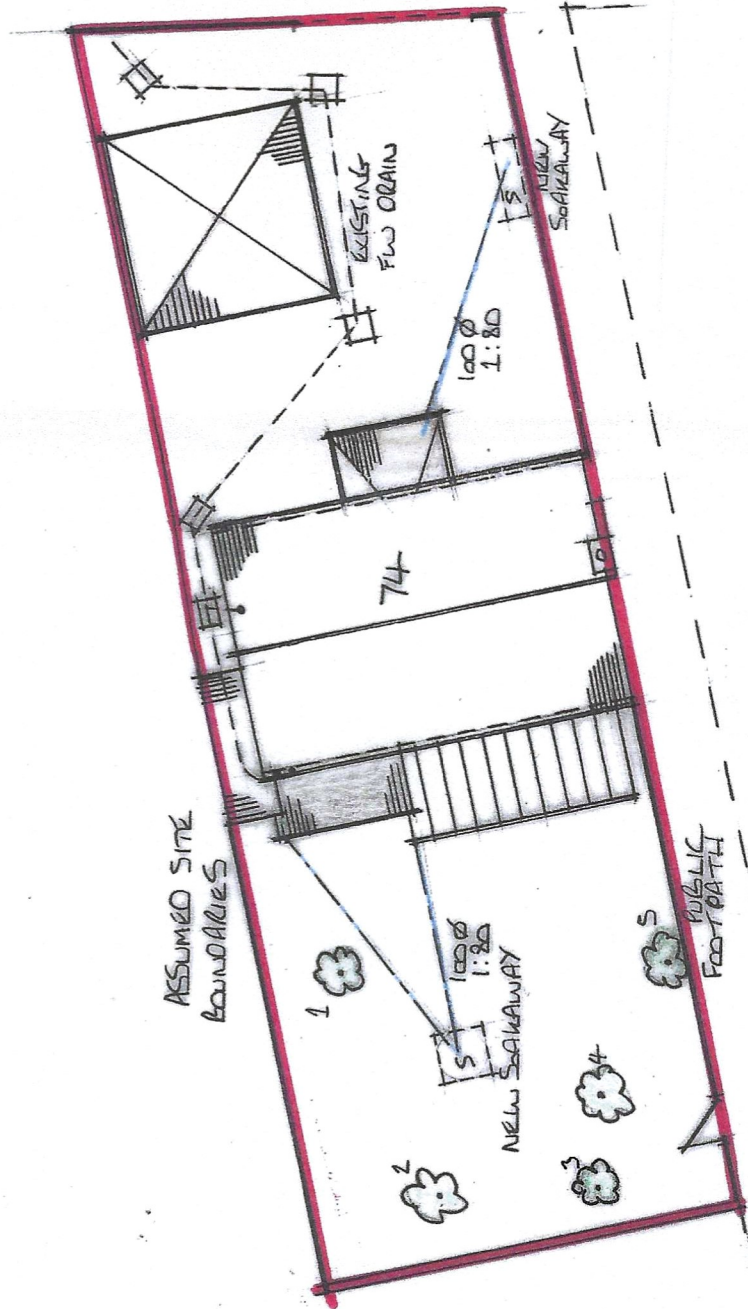
THE SITE - 74 SOUTH STREET MANNINGTREE

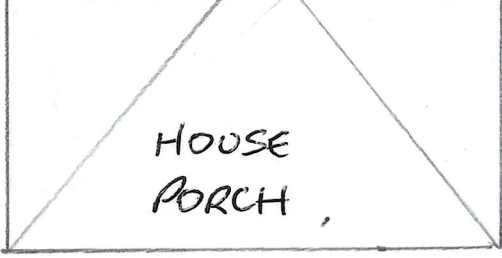
# Block Plan 1:200



SOUTH STREET


EXISTING DRAINAGE  
AND VEHICULAR ACCESS





HOUSE  
PORCH,

DRIVEWAY



GARAGE

BOUNDARY WITH 72 SOUTH STREET.



TRUNK OF  
DEAD MAPLE



MAPLE SUBJECT  
OF APPLICATION

FOOTWAY

ROAD