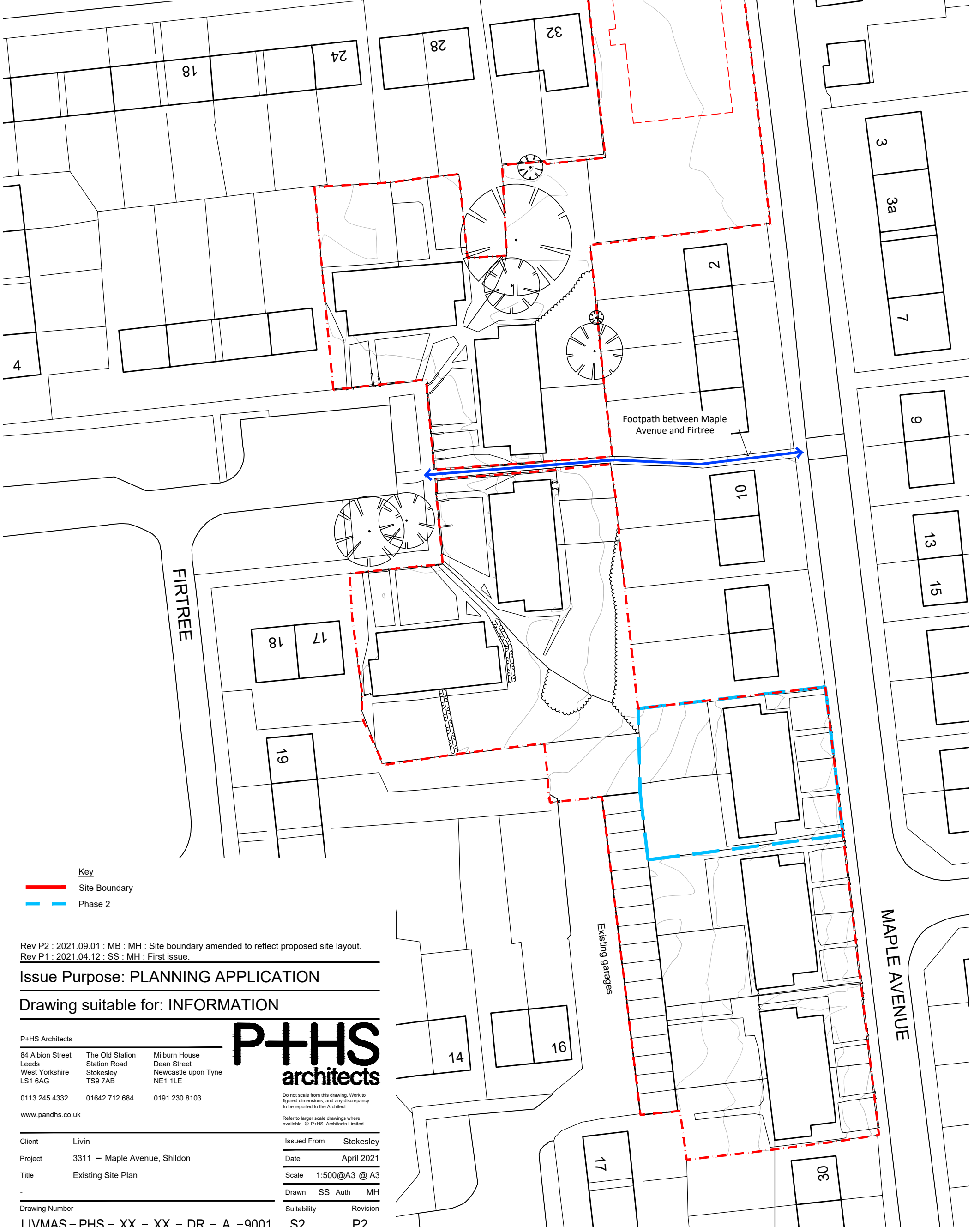

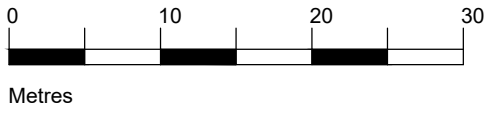


"For the purposes of Planning Consent the following applies to any copy of this drawing made by the Local Authority:

This copy has been made by and with the authority of the person required to make the plan and drawing open to public inspection pursuant to Section 47 of the Copyright, Designs and Patents Act 1988. Unless that Act provides a relevant exception to copyright, the copy must not be copied without the prior permission of the copyright owner. If any copy is made under the authority only the whole drawing including the copyright holder's name and this notice, is to be copied."



Key

- Site Boundary
- Phase 2

Rev P2 : 2021.09.01 : MB : MH : Site boundary amended to reflect proposed site layout.
 Rev P1 : 2021.04.12 : SS : MH : First issue.

Issue Purpose: PLANNING APPLICATION

Drawing suitable for: INFORMATION

P+HS Architects

84 Albion Street
Leeds
West Yorkshire
LS1 6AG

The Old Station
Station Road
Stokesley
TS9 7AB

Milburn House
Dean Street
Newcastle upon Tyne
NE1 1LE

0113 245 4332 01642 712 684 0191 230 8103

www.pandhs.co.uk



Do not scale from this drawing. Work to figured dimensions, and any discrepancy to be reported to the Architect.
 Refer to larger scale drawings where available. © P+HS Architects Limited

Client Livin
 Project 3311 — Maple Avenue, Shildon
 Title Existing Site Plan

Issued From Stokesley

Date April 2021

Scale 1:500@A3 @ A3

Drawn SS Auth MH

Drawing Number
LIVMAS - PHS - XX - XX - DR - A -9001

Suitability Revision

S2 P2

Project ID — Orig — Vol — Level — Type — Role — Drg no.