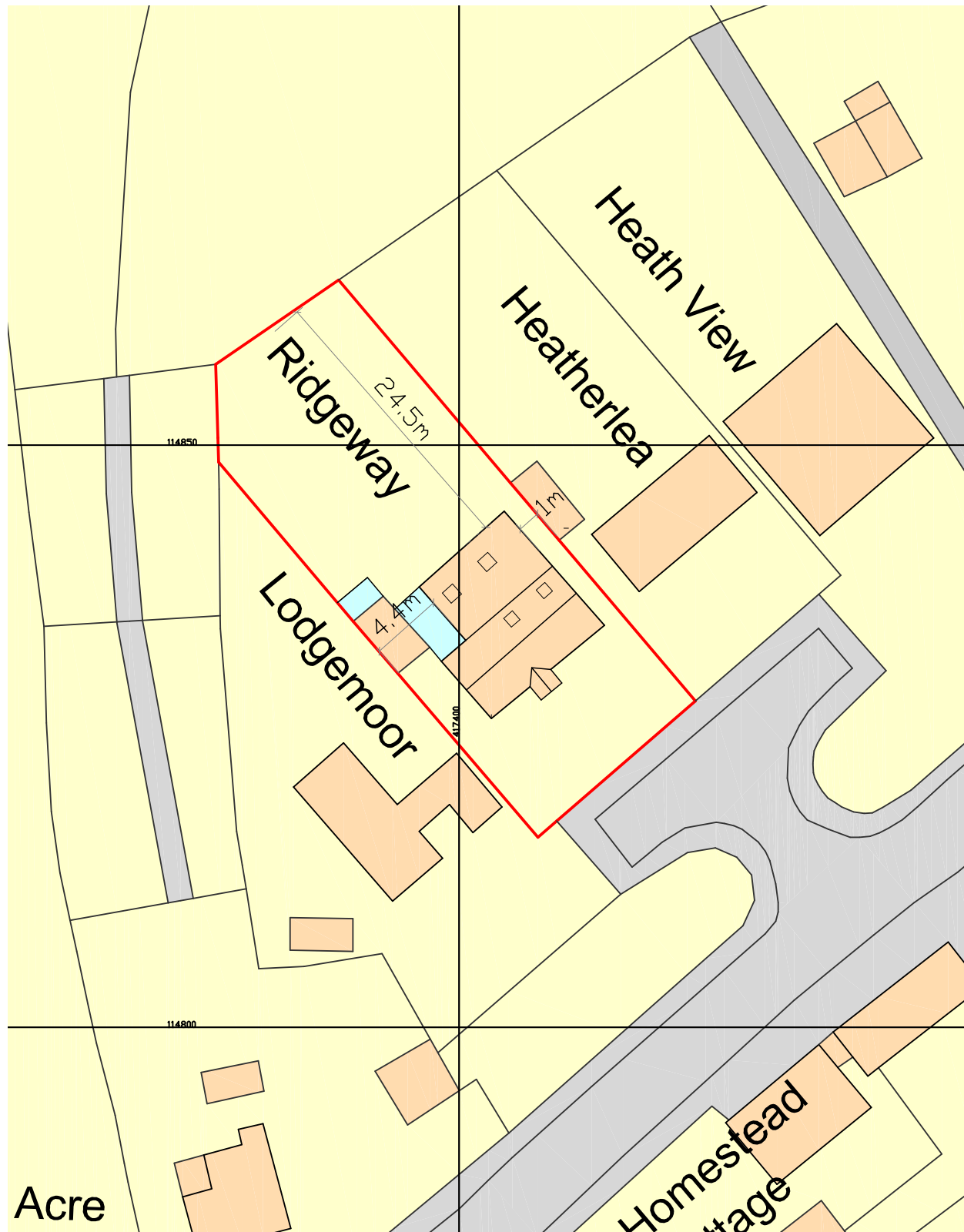


RIDGEWAY - GODSHILL



BLOCK PLAN 1:500 SCALE




Ordnance Survey, (c) Crown Copyright 2020. All rights reserved. Licence number 100022432

LOCATION PLAN 1:1250 SCALE


KEY:

NEW WORKS = 


Notes:



A3



METRES AT 1:1250 SCALE



METRES AT 1:500 SCALE

THIS DRAWING IS THE COPYRIGHT OF FAVONIUS ARCHITECTS IT MAY NOT BE COPIED, ALTERED OR REPRODUCED IN ANY WAY WITHOUT THEIR WRITTEN AUTHORITY. DIMENSIONS MUST BE CHECKED ON SITE AND NOT SCALED FROM THIS DRAWING OTHER THAN FOR PLANNING PURPOSES.

RIDGEWAY GODSHILL ALTERATIONS & EXTENSION	
LOCATION PLAN & BLOCK PLAN	
DWG No: 1093-20-03	
DATE: SEPT 2021	SCALE: 1:1250/500
FAVONIUS ARCHITECTS	
Tel: 01722 412 391 www.favonius.co.uk Wyndham House, 65 The Close, Salisbury, Wiltshire SP1 2EN	

PLANNING APPLICATION